

NOTICE!!

These documents have been scanned!

Do not place un-scanned documents beneath this notice!

Do not remove this notice from this file!

GPO Jacket No. 560-102
Print Order 61540
Rise Business Services, LLC
Job=AZ15 7/11/2019



Box Number= AZ15156



Claim Begin-End: AMC354466-AMC354802

1 Initial Receipt



AZ15156-5

AMC352947-AMC445064

**NO
DOCUMENTS
FOUND**

NO DOCUMENTS FOUND
NO DOCUMENTS FOUND

NOTICE!!

These documents have been scanned!

Do not place un-scanned documents beneath this notice!

Do not remove this notice from this file!

GPO Jacket No. 560-102
Print Order 61540
Rise Business Services, LLC
Job=AZ15 7/11/2019



Box Number= AZ15156



Claim Begin-End: AMC354466-AMC354802

2 Correspondence



AZ15156-5

AMC352947-AMC445064

**NO
DOCUMENTS
FOUND**

NO DOCUMENTS FOUND
NO DOCUMENTS FOUND

NOTICE!!

These documents have been scanned!

Do not place un-scanned documents beneath this notice!

Do not remove this notice from this file!

GPO Jacket No. 560-102
Print Order 61540
Rise Business Services, LLC
Job=AZ15 7/11/2019



Box Number= AZ15156



Claim Begin-End: AMC354466-AMC354802

3 Transfers



AZ15156-5

AMC352947-AMC445064

**NO
DOCUMENTS
FOUND**

NO DOCUMENTS FOUND
NO DOCUMENTS FOUND

NOTICE!!

These documents have been scanned!

Do not place un-scanned documents beneath this notice!

Do not remove this notice from this file!

GPO Jacket No. 560-102
Print Order 61540
Rise Business Services, LLC
Job=AZ15 7/11/2019



Box Number= AZ15156



Claim Begin-End: AMC354466-AMC354802

4 Annual Filings



AZ15156-5

AMC352947-AMC445064

Amc 139164
 Amc 354466
 Amc 367127
 Amc 74022

WHEN RECORDED, RETURN TO:



P.O. Box 850
 St. George, UT 84771

**AFFIDAVIT OF PAYMENT OF ANNUAL MINING CLAIM
 MAINTENANCE FEES (ARIZONA)**
 (and Notice of Intention To Hold)

STATE OF UTAH)
) ss.
 COUNTY OF WASHINGTON)

On this 25 day of JUNE, 2013, Western Mining and Minerals, Inc. ("Western Mining"), of P O Box 850, St. George, Utah, 84771, record holder of unpatented placer mining claims, timely paid its annual maintenance fees in the sum of \$56,140.00 ("Payment") to comply with the Act of August 10, 1993 [107 Stat.405, as amended and extended by the Act of October 21, 1998, 112 Stat. 2681-235, or other federal law] and with 43 C.F.R. § 3833.1-5. The annual payment covers the 2013 - 2014 assessment year commencing at 12:00 o'clock noon on September 1, 2013, for those unpatented placer mining claims affecting federal public lands in Mohave County, Arizona, described in **Exhibits A** through **C** to this Affidavit. Western Mining contemporaneously filed this Affidavit with the Bureau of Land Management with the Payment to meet the requirements of 43 C.F.R. § 3833.105(b). This Affidavit has been or will be recorded in Mohave County to comply with state law regarding maintenance of mining claims. The claim groups, claims quantities, and exhibits of appearance are, as follows:

James Hardie Gypsum, Inc	224	Exhibits A
New Gypsum	1	Exhibit B
Mt. Aetna	3	Exhibit B
Gypsum Hills	12	Exhibit B
Gypsum Dome	4	Exhibit B
Gypsum Town	1	Exhibit B
WMMI	<u>17</u>	Exhibit C
Total	262	

RECEIVED
 BLM AZ STATE OFFICE
 2013 JUN 28 P 2:03
 PHOENIX, ARIZONA


This Affidavit of Payment of Annual Mining Claim Maintenance Fees also serves as a Notice of Intention to Hold to comply with the Federal Land Policy and Management Act and state law.

The undersigned is an officer or duly appointed agent of Western Mining and is authorized to conduct business in connection with the unpatented placer mining claims.

Dated this 25 day of JUNE, 2013.

Kenneth E. Thompson
 Kenneth E. Thompson - WMMI Mine Manager

SUBSCRIBED AND SWORN TO before me this 25 day of June, 2013.



B. Griffith
 Notary Public: Brock GRIFFITH
 Residing in: St. George, UT

My Commission expires: 2-15-16

NO. OF CLAIMS 262
 AMOUNT \$56140.00
 RECEIPT NO. 2873436
 INIT. [Signature]

19 = 160 acres
 1 = 120 acres
 242 = 20 acres

-extra \$140 applied
 to Amc 74149 for
 2015 per Ken Thompson
 7/22/13 AT

ENTERED INTO COMPUTER
 7/3/13 AT

** BLM-ASO**

EXHIBIT A

UNPATENTED PLACER MINING CLAIMS IN MOHAVE COUNTY, ARIZONA

(GILA & SALT RIVER MERIDIAN)

Claim Name	Lands Affected	BLM AMC No.	Location Date	Recording Date	BLM AMC No. Page	Recording Date
James Hardie Gypsum, Inc. #1	N½SW¼NW¼ Section 8, T41N-R12W	354466	09-02-2000	11-15-2000	Bk. 3621 Pg. 733,4	11-15-2000
James Hardie Gypsum, Inc. #2	S½SW¼NW¼ Section 8, T41N-R12W	354467	09-02-2000	11-15-2000	Bk. 3621 Pg. 755,6	11-15-2000
James Hardie Gypsum, Inc. #3	N½NW¼SW¼ Section 8, T41N-R12W	354468	09-02-2000	11-15-2000	Bk. 3621 Pg. 757,8	11-15-2000
James Hardie Gypsum, Inc. #4	S½NW¼SW¼ Section 8, T41N-R12W	354469	09-02-2000	11-15-2000	Bk. 3621 Pg. 759,60	11-15-2000
James Hardie Gypsum, Inc. #5	N½SW¼SW¼ Section 8, T41N-R12W	354470	09-02-2000	11-15-2000	Bk. 3621 Pg. 761,2	11-15-2000
James Hardie Gypsum, Inc. #6	S½SW¼SW¼ Section 8, T41N-R12W	354471	09-02-2000	11-15-2000	Bk. 3621 Pg. 763,4	11-15-2000
James Hardie Gypsum, Inc. #7	N½NE¼NE¼ Section 7, T41N-R12W	354472	09-02-2000	11-15-2000	Bk. 3621 Pg. 765,6	11-15-2000
James Hardie Gypsum, Inc. #8	S½NE¼NE¼ Section 7, T41N-R12W	354473	09-02-2000	11-15-2000	Bk. 3621 Pg. 767,8	11-15-2000
James Hardie Gypsum, Inc. #9	N½SE¼NE¼ Section 7, T41N-R12W	354474	09-02-2000	11-15-2000	Bk. 3621 Pg. 769,70	11-15-2000
James Hardie Gypsum, Inc. #10	S½SE¼NE¼ Section 7, T41N-R12W	354475	09-02-2000	11-15-2000	Bk. 3621 Pg. 771,2	11-15-2000
James Hardie Gypsum, Inc. #11	N½NW¼NE¼ Section 7 T41N-R12W	354476	09-02-2000	11-15-2000	Bk. 3621 Pg. 773,4	11-15-2000
James Hardie Gypsum, Inc. #12	S½NW¼NE¼ Section 7, T41N-R12W	354477	09-02-2000	11-15-2000	Bk. 3621 Pg. 775,6	11-15-2000
James Hardie Gypsum, Inc. #13	N½SW¼NE¼ Section 7, T41N-R12W	354478	09-02-2000	11-15-2000	Bk. 3621 Pg. 777,8	11-15-2000
James Hardie Gypsum, Inc. #14	S½SW¼NE¼ Section 7, T41N-R12W	354479	09-02-2000	11-15-2000	Bk. 3621 Pg. 779,80	11-15-2000
James Hardie Gypsum, Inc. #15	N½NE¼SE¼ Section 7, T41N-R12W	354480	09-02-2000	11-15-2000	Bk. 3621 Pg. 781,2	11-15-2000
James Hardie Gypsum, Inc. #16	S½NE¼SE¼ Section 7, T41N-R12W	354481	09-02-2000	11-15-2000	Bk. 3621 Pg. 783, 4	11-15-2000

PHOENIX, ARIZONA

2013 JUN 28 P 2:14

RECEIVED
BLM AZ
STAFF
OFFICE
PHOENIX

Claim Name	Lands Affected	BLM AMC No.	Location Date	Recording Date	Book/ Page
James Hardie Gypsum, Inc. #17	N $\frac{1}{2}$ SE $\frac{1}{4}$ SE $\frac{1}{4}$ Section 7, T41N-R12W	354482	09-02-2000	11-15-2000	Bk. 3621 Pg. 785,6
James Hardie Gypsum, Inc. #18	S $\frac{1}{2}$ SE $\frac{1}{4}$ SE $\frac{1}{4}$ Section 7, T41N-R12W	354483	09-02-2000	11-15-2000	Bk. 3621 Pg. 787,8
James Hardie Gypsum, Inc. #19	N $\frac{1}{2}$ NW $\frac{1}{4}$ SE $\frac{1}{4}$ Section 7, T41N-R12W	354484	09-02-2000	11-15-2000	Bk. 3621 Pg. 789,90
James Hardie Gypsum, Inc. #20	S $\frac{1}{2}$ NW $\frac{1}{4}$ SE $\frac{1}{4}$ Section 7, T41N-R12W	354485	09-02-2000	11-15-2000	Bk. 3621 Pg. 791,2
James Hardie Gypsum, Inc. #21	N $\frac{1}{2}$ SW $\frac{1}{4}$ SE $\frac{1}{4}$ Section 7, T41N-R12W	354486	09-02-2000	11-15-2000	Bk. 3621 Pg. 793,4
James Hardie Gypsum, Inc. #22	S $\frac{1}{2}$ SW $\frac{1}{4}$ SE $\frac{1}{4}$ Section 7, T41N-R12W	354487	09-02-2000	11-15-2000	Bk. 3621 Pg. 795,6
James Hardie Gypsum, Inc. #23	N $\frac{1}{2}$ NE $\frac{1}{4}$ SW $\frac{1}{4}$ Section 7, T41N-R12W	354488	09-02-2000	11-15-2000	Bk. 3621 Pg. 797,8
James Hardie Gypsum, Inc. #24	S $\frac{1}{2}$ NE $\frac{1}{4}$ SW $\frac{1}{4}$ Section 7, T41N-R12W	354489	09-02-2000	11-15-2000	Bk. 3621 Pg. 799,800
James Hardie Gypsum, Inc. #25	N $\frac{1}{2}$ SE $\frac{1}{4}$ SW $\frac{1}{4}$ Section 7, T41N-R12W	354490	09-02-2000	11-15-2000	Bk. 3621 Pg. 801,02
James Hardie Gypsum, Inc. #26	S $\frac{1}{2}$ SE $\frac{1}{4}$ SW $\frac{1}{4}$ Section 7, T41N-R12W	354491	09-02-2000	11-15-2000	Bk. 3621 Pg. 803,04
James Hardie Gypsum, Inc. #27	N $\frac{1}{2}$ NE $\frac{1}{4}$ NE $\frac{1}{4}$ Section 18, T41N-R12W	354492	09-02-2000	11-15-2000	Bk. 3621 Pg. 805, 06
James Hardie Gypsum, Inc. #28	S $\frac{1}{2}$ NE $\frac{1}{4}$ NE $\frac{1}{4}$ Section 18, T41N-R12W	354493	09-02-2000	11-15-2000	Bk. 3621 Pg. 807, 08
James Hardie Gypsum, Inc. #29	N $\frac{1}{2}$ SE $\frac{1}{4}$ NE $\frac{1}{4}$ Section 18, T41N-R12W	354494	09-02-2000	11-15-2000	Bk. 3621 Pg. 809,810
James Hardie Gypsum, Inc. #30	S $\frac{1}{2}$ SE $\frac{1}{4}$ NE $\frac{1}{4}$ Section 18, T41N-R12W	354495	09-02-2000	11-15-2000	Bk. 3621 Pg. 811,12
James Hardie Gypsum, Inc. #31	N $\frac{1}{2}$ NW $\frac{1}{4}$ NE $\frac{1}{4}$ Section 18 T41N-R12W	354496	09-02-2000	11-15-2000	Bk. 3621 Pg. 813,14
James Hardie Gypsum, Inc. #32	S $\frac{1}{2}$ NW $\frac{1}{4}$ NE $\frac{1}{4}$ Section 18, T41N-R12W	354497	09-02-2000	11-15-2000	Bk. 3621 Pg. 815,16
James Hardie Gypsum, Inc. #33	N $\frac{1}{2}$ SW $\frac{1}{4}$ NE $\frac{1}{4}$ Section 18, T41N-R12W	354498	09-02-2000	11-15-2000	Bk. 3621 Pg. 817, 18
James Hardie Gypsum, Inc. #34	S $\frac{1}{2}$ SW $\frac{1}{4}$ NE $\frac{1}{4}$ Section 18, T41N-R12W	354499	09-02-2000	11-15-2000	Bk. 3621 Pg. 819,20
James Hardie Gypsum, Inc. #35	N $\frac{1}{2}$ NE $\frac{1}{4}$ SE $\frac{1}{4}$ Section 18, T41N-R12W	354500	09-02-2000	11-15-2000	Bk. 3621 Pg. 821,22

PHOENIX, ARIZONA
 2013 JUN 28 P 2:14

Claim Name	Lands Affected	BLM AMC No.	Location Date	Recording Date	Book/ Page
James Hardie Gypsum, Inc. #36	S½NE¼SE¼ Section 18, T41N-R12W	354501	09-02-2000	11-15-2000	Bk. 3621 Pg. 823,24
James Hardie Gypsum, Inc. #37	N½SE¼SE¼ Section 18, T41N-R12W	354502	09-02-2000	11-15-2000	Bk. 3621 Pg. 825,26
James Hardie Gypsum, Inc. #38	S½SE¼SE¼ Section 18, T41N-R12W	354503	09-02-2000	11-15-2000	Bk. 3621 Pg. 827,28
James Hardie Gypsum, Inc. #39	N½NW¼SE¼ Section 18, T41N-R12W	354504	09-02-2000	11-15-2000	Bk. 3621 Pg. 829,30
James Hardie Gypsum, Inc. #40	S½NW¼SE¼ Section 18, T41N-R12W	354505	09-02-2000	11-15-2000	Bk. 3621 Pg. 831,32
James Hardie Gypsum, Inc. #41	N½SW¼SE¼ Section 18, T41N-R12W	354506	09-02-2000	11-15-2000	Bk. 3621 Pg. 833,34
James Hardie Gypsum, Inc. #42	S½SW¼SE¼ Section 18, T41N-R12W	354507	09-02-2000	11-15-2000	Bk. 3621 Pg. 835,36
James Hardie Gypsum, Inc. #43	N½NE¼SW¼ Section 18, T41N-R12W	354508	09-02-2000	11-15-2000	Bk. 3621 Pg. 837,38
James Hardie Gypsum, Inc. #44	S½NE¼SW¼ Section 18, T41N-R12W	354509	09-02-2000	11-15-2000	Bk. 3621 Pg. 839, 40
James Hardie Gypsum, Inc. #45	N½SE¼SW¼ Section 18, T41N-R12W	354510	09-02-2000	11-15-2000	Bk. 3621 Pg. 841,42
James Hardie Gypsum, Inc. #46	S½SE¼SW¼ Section 18, T41N-R12W	354511	09-02-2000	11-15-2000	Bk. 3621 Pg. 843,44
James Hardie Gypsum, Inc. #47	N½NW¼SW¼ Section 18, T41N-R12W	354512	09-02-2000	11-15-2000	Bk. 3621 Pg. 845,46
James Hardie Gypsum, Inc. #48	S½NW¼SW¼ Section 18, T41N-R12W	354513	09-02-2000	11-15-2000	Bk. 3621 Pg. 847,48
James Hardie Gypsum, Inc. #49	N½SW¼SW¼ Section 18, T41N-R12W	354514	09-02-2000	11-15-2000	Bk. 3621 Pg. 849,50
James Hardie Gypsum, Inc. #50	S½SW¼SW¼ Section 18, 41N-R12W	354515	09-02-2000	11-15-2000	Bk. 3621 Pg. 851,52
James Hardie Gypsum, Inc. #51	N½NE¼NW¼ Section 18, T41N-R12W	354516	09-02-2000	11-15-2000	Bk. 3621 Pg. 853, 54
James Hardie Gypsum, Inc. #52	S½NE¼NW¼ Section 18, T41N-R12W	354517	09-02-2000	11-15-2000	Bk. 3621 Pg. 855,56
James Hardie Gypsum, Inc. #53	N½SE¼NW¼ Section 18, T41N-R12W	354518	09-02-2000	11-15-2000	Bk. 3621 Pg. 857,58
James Hardie Gypsum, Inc. #54	S½SE¼NW¼ Section 18, T41N-R12W	354519	09-02-2000	11-15-2000	Bk. 3621 Pg. 859,60

PHOENIX, ARIZONA

2013 JUN 28 P 2:14

RECEIVED
BLM
ARIZONA
OFFICE
PHOENIX

Claim Name	Lands Affected	BLM AMC No.	Location Date	Recording Date	Book/ Page
James Hardie Gypsum, Inc. #55	N $\frac{1}{2}$ NW $\frac{1}{4}$ NW $\frac{1}{4}$ Section 18, T41N-R12W	354520	09-02-2000	11-15-2000	Bk. 3621 Pg. 861,62
James Hardie Gypsum, Inc. #56	S $\frac{1}{2}$ NW $\frac{1}{4}$ NW $\frac{1}{4}$ Section 18, T41N-R12W	354521	09-02-2000	11-15-2000	Bk. 3621 Pg. 863,64
James Hardie Gypsum, Inc. #57	N $\frac{1}{2}$ SW $\frac{1}{4}$ NW $\frac{1}{4}$ Section 18, T41N-R12W	354522	09-02-2000	11-15-2000	Bk. 3621 Pg. 865,66
James Hardie Gypsum, Inc. #58	S $\frac{1}{2}$ SW $\frac{1}{4}$ NW $\frac{1}{4}$ Section 18, T41N-R12W	354523	09-02-2000	11-15-2000	Bk. 3621 Pg. 867,68
James Hardie Gypsum, Inc. #59	N $\frac{1}{2}$ NE $\frac{1}{4}$ NE $\frac{1}{4}$ Section 13, T41N-R13W	354524	09-02-2000	11-15-2000	Bk. 3621 Pg. 869,70
James Hardie Gypsum, Inc. #60	S $\frac{1}{2}$ NE $\frac{1}{4}$ NE $\frac{1}{4}$ Section 13, T41N-R13W	354525	09-02-2000	11-15-2000	Bk. 3621 Pg. 871,72
James Hardie Gypsum, Inc. #61	N $\frac{1}{2}$ SE $\frac{1}{4}$ NE $\frac{1}{4}$ Section 13, T41N-R13W	354526	09-02-2000	11-15-2000	Bk. 3621 Pg. 873,74
James Hardie Gypsum, Inc. #62	S $\frac{1}{2}$ SE $\frac{1}{4}$ NE $\frac{1}{4}$ Section 13 T41N-R13W	354527	09-02-2000	11-15-2000	Bk. 3621 Pg. 875,76
James Hardie Gypsum, Inc. #63	N $\frac{1}{2}$ NW $\frac{1}{4}$ NE $\frac{1}{4}$ Section 13, T41N-R13W	354528	09-02-2000	11-15-2000	Bk. 3621 Pg. 877,78
James Hardie Gypsum, Inc. #64	S $\frac{1}{2}$ NW $\frac{1}{4}$ NE $\frac{1}{4}$ Section 13, T41N-R13W	354529	09-02-2000	11-15-2000	Bk. 3621 Pg. 879, 80
James Hardie Gypsum, Inc. #65	N $\frac{1}{2}$ SW $\frac{1}{4}$ NE $\frac{1}{4}$ Section 13, T41N-R13W	354530	09-02-2000	11-15-2000	Bk. 3621 Pg. 881,82
James Hardie Gypsum, Inc. #66	S $\frac{1}{2}$ SW $\frac{1}{4}$ NE $\frac{1}{4}$ Section 13, T41N-R13W	354531	09-02-2000	11-15-2000	Bk. 3621 Pg. 883,84
James Hardie Gypsum, Inc. #67	N $\frac{1}{2}$ NE $\frac{1}{4}$ SE $\frac{1}{4}$ Section 13, T41N-R13W	354532	09-02-2000	11-15-2000	Bk. 3621 Pg. 885,86
James Hardie Gypsum, Inc. #68	S $\frac{1}{2}$ NE $\frac{1}{4}$ SE $\frac{1}{4}$ Section 13, T41N-R13W	354533	09-02-2000	11-15-2000	Bk. 3621 Pg. 887, 88
James Hardie Gypsum, Inc. #69	N $\frac{1}{2}$ SE $\frac{1}{4}$ SE $\frac{1}{4}$ Section 13, T41N-R13W	354534	09-02-2000	11-15-2000	Bk. 3621 Pg. 889,90
James Hardie Gypsum, Inc. #70	S $\frac{1}{2}$ SE $\frac{1}{4}$ SE $\frac{1}{4}$ Section 13, T41N-R13W	354535	09-02-2000	11-15-2000	Bk. 3621 Pg. 891,92
James Hardie Gypsum, Inc. #71	N $\frac{1}{2}$ NW $\frac{1}{4}$ SE $\frac{1}{4}$ Section 13, T41N-R13W	354536	09-02-2000	11-15-2000	Bk. 3621 Pg. 893,94
James Hardie Gypsum, Inc. #72	S $\frac{1}{2}$ NW $\frac{1}{4}$ SE $\frac{1}{4}$ Section 13, T41N-R13W	354537	09-02-2000	11-15-2000	Bk. 3621 Pg. 895,96
James Hardie Gypsum, Inc. #73	N $\frac{1}{2}$ SW $\frac{1}{4}$ SE $\frac{1}{4}$ Section 13, T41N-R13W	354538	09-02-2000	11-15-2000	Bk. 3621 Pg. 897, 98

PHOENIX, ARIZONA

2013 JUN 28 P 2: 14

Claim Name	Lands Affected	BLM AMC No.	Location Date	Recording Date	Book/ Page
James Hardie Gypsum, Inc. #74	S½SW¼SE¼ Section 13, T41N-R13W	354539	09-02-2000	11-15-2000	Bk. 3621 Pg. 899,900
James Hardie Gypsum, Inc. #75	N½NE¼NE¼ Section 19, T41N-R12W	354540	09-02-2000	11-15-2000	Bk. 3621 Pg. 901,02
James Hardie Gypsum, Inc. #76	S½NE¼NE¼ Section 19, T41N-R12W	354541	09-02-2000	11-15-2000	Bk. 3621 Pg. 903,04
James Hardie Gypsum, Inc. #77 (AMENDED 06-25-2001)	N½SE¼NE¼ Section 19, T41N-R12W	354542	09-02-2000	11-15-2000	Bk. 3621 Pg. 905,06
James Hardie Gypsum, Inc. #78	S½SE¼NE¼ Section 19, T41N-R12W	354543	09-02-2000	11-15-2000	Bk. 3621 Pg. 907,08
James Hardie Gypsum, Inc. #79 (AMENDED 12-21-2001)	N½NW¼NE¼ Section 19, T41N-R12W	354544	09-02-2000	11-15-2000	Bk. 3621 Pg. 909,10
James Hardie Gypsum, Inc. #80	S½NW¼NE¼ Section 19, T41N-R12W	354545	09-02-2000	11-15-2000	Bk. 3621 Pg. 911,12
James Hardie Gypsum, Inc. #81	N½SW¼NE¼ Section 19, T41N-R12W	354546	09-02-2000	11-15-2000	Bk. 3621 Pg. 913,14
James Hardie Gypsum, Inc. #82	S½SW¼NE¼ Section 19, T41N-R12W	354547	09-02-2000	11-15-2000	Bk. 3621 Pg. 915,16
James Hardie Gypsum, Inc. #83	N½NE¼NW¼ Section 19, T41N-R12W	354548	09-02-2000	11-15-2000	Bk. 3621 Pg. 917,18
James Hardie Gypsum, Inc. #84	S½NE¼NW¼ Section 19, T41N-R12W	354549	09-02-2000	11-15-2000	Bk. 3621 Pg. 919,20
James Hardie Gypsum, Inc. #85	N½SE¼NW¼ Section 19, T41N-R12W	354550	09-02-2000	11-15-2000	Bk. 3621 Pg. 921,22
James Hardie Gypsum, Inc. #86	S½SE¼NW¼ Section 19, T41N-R12W	354551	09-02-2000	11-15-2000	Bk. 3621 Pg. 923,24
James Hardie Gypsum, Inc. #87	N½NW¼NW¼ Section 19, T41N-R12W	354552	09-02-2000	11-15-2000	Bk. 3621 Pg. 925,26
James Hardie Gypsum, Inc. #88	S½NW¼NW¼ Section 19, T41N-R12W	354553	09-02-2000	11-15-2000	Bk. 3621 Pg. 927,28
James Hardie Gypsum, Inc. #89	N½SW¼NW¼ Section 19, T41N-R12W	354554	09-02-2000	11-15-2000	Bk. 3621 Pg. 929,30
James Hardie Gypsum, Inc. #90	S½SW¼NW¼ Section 19, T41N-R12W	354555	09-02-2000	11-15-2000	Bk. 3621 Pg. 931,32

PHOENIX, ARIZONA

2013 JUN 28 P 2: 14

RECEIVED
BUREAU OF LANDS
PHOENIX, ARIZONA

Claim Name	Lands Affected	BLM AMC No.	Location Date	Recording Date	Book/ Page
James Hardie Gypsum, Inc. #91	N½NE¼NE¼ Section 24, T41N-R13W	354556	09-02-2000	11-15-2000	Bk. 3621
James Hardie Gypsum, Inc. #92	S½NE¼NE¼ Section 24, T41N-R13W	354557	09-02-2000	11-15-2000	Pg. 933,34 Bk. 3621
James Hardie Gypsum, Inc. #93	N½SE¼NE¼ Section 24, T41N-R13W	354558	09-02-2000	11-15-2000	Pg. 935,36 Bk. 3621
James Hardie Gypsum, Inc. #94	S½SE¼NE¼ Section 24, T41N-R13W	354559	09-02-2000	11-15-2000	Pg. 937,38 Bk. 3621
James Hardie Gypsum, Inc. #95	N½NW¼NE¼ Section 24, T41N-R13W	354560	09-02-2000	11-15-2000	Pg. 939,40 Bk. 3621
James Hardie Gypsum, Inc. #96	S½NW¼NE¼ Section 24, T41N-R13W	354561	09-02-2000	11-15-2000	Pg. 941,42 Bk. 3621
James Hardie Gypsum, Inc. #97	N½SW¼NE¼ Section 24, T41N-R13W	354562	09-02-2000	11-15-2000	Pg. 943,44 Bk. 3621
James Hardie Gypsum, Inc. #98	S½SW¼NE¼ Section 24, T41N-R13W	354563	09-02-2000	11-15-2000	Pg. 945,46 Bk. 3621
James Hardie Gypsum, Inc. #99	N½NE¼SE¼ Section 19, T41N-R12W	354564	09-02-2000	11-15-2000	Pg. 947,48 Bk. 3621
James Hardie Gypsum, Inc. #100	S½NE¼SE¼ Section 19, T41N-R12W	354565	09-02-2000	11-15-2000	Pg. 949,50 Bk. 3621
James Hardie Gypsum, Inc. #101	N½SE¼SE¼ Section 19, T41N-R12W	354566	09-02-2000	11-15-2000	Pg. 951,52 Bk. 3621
James Hardie Gypsum, Inc. #102	S½SE¼SE¼ Section 19, T41N-R12W	354567	09-02-2000	11-15-2000	Pg. 953,54 Bk. 3621
James Hardie Gypsum, Inc. #103	N½NW¼SE¼ Section 19, T41N-R12W	354568	09-02-2000	11-15-2000	Pg. 955,56 Bk. 3621
James Hardie Gypsum, Inc. #104	S½NW¼SE¼ Section 19, T41N-R12W	354569	09-02-2000	11-15-2000	Pg. 957,58 Bk. 3621
James Hardie Gypsum, Inc. #105	N½SW¼SE¼ Section 19, T41N-R12W	354570	09-02-2000	11-15-2000	Pg. 959,60 Bk. 3621
James Hardie Gypsum, Inc. #106	S½SW¼SE¼ Section 19, T41N-R12W	354571	09-02-2000	11-15-2000	Pg. 961,62 Bk. 3621
James Hardie Gypsum, Inc. #107	N½NE¼SW¼ Section 19, T41N-R12W	354572	09-02-2000	11-15-2000	Pg. 963,64 Bk. 3621
James Hardie Gypsum, Inc. #108	S½NE¼SW¼ Section 19, T41N-R12W	354573	09-02-2000	11-15-2000	Pg. 965,66 Bk. 3621
James Hardie Gypsum, Inc. #109	N½SE¼SW¼ Section 19, T41N-R12W	354574	09-02-2000	11-15-2000	Pg. 967,68 Bk. 3621 Pg. 969,70

PHOENIX, ARIZONA

RECEIVED
BLM STATE OFFICE
JUN 28 2009

Claim Name	Lands Affected	BLM AMC No.	Location Date	Recording Date	Book/ Page
James Hardie Gypsum, Inc. #110	S½SE¼SW¼ Section 19, T41N-R12W	354575	09-02-2000	11-15-2000	Bk. 3621 Pg. 971,72
James Hardie Gypsum, Inc. #111	N½NW¼SW¼ Section 19, T41N-R12W	354576	09-02-2000	11-15-2000	Bk. 3621 Pg. 973,74
James Hardie Gypsum, Inc. #112	S½NW¼SW¼ Section 19, T41N-R12W	354577	09-02-2000	11-15-2000	Bk. 3621 Pg. 975,76
James Hardie Gypsum, Inc. #113	N½SW¼SW¼ Section 19, T41N-R12W	354578	09-02-2000	11-15-2000	Bk. 3621 Pg. 977,78
James Hardie Gypsum, Inc. #114	S½SW¼SW¼ Section 19, T41N-R12W	354579	09-02-2000	11-15-2000	Bk. 3621 Pg. 979,80
James Hardie Gypsum, Inc. #115	N½NE¼SE¼ Section 24, T41N-R13W	354580	09-02-2000	11-15-2000	Bk. 3621 Pg. 981,82
James Hardie Gypsum, Inc. #116	S½NE¼SE¼ Section 24, T41N-R13W	354581	09-02-2000	11-15-2000	Bk. 3621 Pg. 983,84
James Hardie Gypsum, Inc. #117	N½SE¼SE¼ Section 24, T41N-R13W	354582	09-02-2000	11-15-2000	Bk. 3621 Pg. 985,86
James Hardie Gypsum, Inc. #118	S½SE¼SE¼ Section 24, T41N-R13W	354583	09-02-2000	11-15-2000	Bk. 3621 Pg. 987,88
James Hardie Gypsum, Inc. #119	N½NW¼SE¼ Section 24, T41N-R13W	354584	09-02-2000	11-15-2000	Bk. 3621 Pg. 989,90
James Hardie Gypsum, Inc. #120	S½NW¼SE¼ Section 24, T41N-R13W	354585	09-02-2000	11-15-2000	Bk. 3621 Pg. 991,92
James Hardie Gypsum, Inc. #121	N½SW¼SE¼ Section 24, T41N-R13W	354586	09-02-2000	11-15-2000	Bk. 3621 Pg. 993,94
James Hardie Gypsum, Inc. #122	S½SW¼SE¼ Section 24, T41N-R13W	354587	09-02-2000	11-15-2000	Bk. 3621 Pg. 995,96
James Hardie Gypsum, Inc. #123	N½NE¼NE¼ Section 25, T41N-R13W	354588	09-03-2000	11-15-2000	Bk. 3621 Pg. 997,98
James Hardie Gypsum, Inc. #124	S½NE¼NE¼ Section 25, T41N-R13W	354589	09-03-2000	11-15-2000	Bk. 3621 Pg. 999,1000
James Hardie Gypsum, Inc. #125	N½SE¼NE¼ Section 25, T41N-R13W	354590	09-03-2000	11-15-2000	Bk. 3622 Pg. 1, 2
James Hardie Gypsum, Inc. #126	S½SE¼NE¼ Section 25, T41N-R13W	354591	09-03-2000	11-15-2000	Bk. 3622 Pg. 3, 4
James Hardie Gypsum, Inc. #127	N½NW¼NE¼ Section 25, T41N-R13W	354592	09-03-2000	11-15-2000	Bk. 3622 Pg. 5, 6
James Hardie Gypsum, Inc. #128	S½NW¼NE¼ Section 25, T41N-R13W	354593	09-03-2000	11-15-2000	Bk. 3622 Pg. 7, 8

PHOENIX, ARIZONA

2013 JUN 28 P 2: 14

BUREAU OF LAND MANAGEMENT
NATIONAL SYSTEM OF PUBLIC LANDS
PHOENIX OFFICE

Claim Name	Lands Affected	BLM AMC No.	Location Date	Recording Date	Book/ Page
James Hardie Gypsum, Inc. #129	N $\frac{1}{2}$ SW $\frac{1}{4}$ NE $\frac{1}{4}$ Section 25, T41N-R13W	354594	09-03-2000	11-15-2000	Bk. 3622 Pg. 9,10
James Hardie Gypsum, Inc. #130	S $\frac{1}{2}$ SW $\frac{1}{4}$ NE $\frac{1}{4}$ Section 25, T41N-R13W	354595	09-03-2000	11-15-2000	Bk. 3622 Pg. 11,12
James Hardie Gypsum, Inc. #131	N $\frac{1}{2}$ NE $\frac{1}{4}$ NW $\frac{1}{4}$ Section 25, T41N-R13W	354596	09-03-2000	11-15-2000	Bk. 3622 Pg. 13,14
James Hardie Gypsum, Inc. #132	S $\frac{1}{2}$ NE $\frac{1}{4}$ NW $\frac{1}{4}$ Section 25, T41N-R13W	354597	09-03-2000	11-15-2000	Bk. 3622 Pg. 15,16
James Hardie Gypsum, Inc. #133	N $\frac{1}{2}$ SE $\frac{1}{4}$ NW $\frac{1}{4}$ Section 25, T41N-R13W	354598	09-03-2000	11-15-2000	Bk. 3622 Pg. 17,18
James Hardie Gypsum, Inc. #134	S $\frac{1}{2}$ SE $\frac{1}{4}$ NW $\frac{1}{4}$ Section 25, T41N-R13W	354599	09-03-2000	11-15-2000	Bk. 3622 Pg. 19,20
James Hardie Gypsum, Inc. #135	N $\frac{1}{2}$ NW $\frac{1}{4}$ NW $\frac{1}{4}$ Section 25, T41N-R13W	354600	09-03-2000	11-15-2000	Bk. 3622 Pg. 21,22
James Hardie Gypsum, Inc. #136	S $\frac{1}{2}$ NW $\frac{1}{4}$ NW $\frac{1}{4}$ Section 25, T41N-R13W	354601	09-03-2000	11-15-2000	Bk. 3622 Pg. 23,24
James Hardie Gypsum, Inc. #137	N $\frac{1}{2}$ SW $\frac{1}{4}$ NW $\frac{1}{4}$ Section 25, T41N-R13W	354602	09-03-2000	11-15-2000	Bk. 3622 Pg. 25,26
James Hardie Gypsum, Inc. #138	S $\frac{1}{2}$ SW $\frac{1}{4}$ NW $\frac{1}{4}$ Section 25, T41N-R13W	354603	09-03-2000	11-15-2000	Bk. 3622 Pg. 27,28
James Hardie Gypsum, Inc. #139	N $\frac{1}{2}$ NE $\frac{1}{4}$ SW $\frac{1}{4}$ Section 25, T41N-R13W	354604	09-03-2000	11-15-2000	Bk. 3622 Pg. 29,30
James Hardie Gypsum, Inc. #140	S $\frac{1}{2}$ NE $\frac{1}{4}$ SW $\frac{1}{4}$ Section 25, T41N-R13W	354605	09-03-2000	11-15-2000	Bk. 3622 Pg. 31,32
James Hardie Gypsum, Inc. #141	N $\frac{1}{2}$ SE $\frac{1}{4}$ SW $\frac{1}{4}$ Section 25, T41N-R13W	354606	09-03-2000	11-15-2000	Bk. 3622 Pg. 33,34
James Hardie Gypsum, Inc. #142	S $\frac{1}{2}$ SE $\frac{1}{4}$ SW $\frac{1}{4}$ Section 25, T41N-R13W	354607	09-03-2000	11-15-2000	Bk. 3622 Pg. 35,36
James Hardie Gypsum, Inc. #143	N $\frac{1}{2}$ NE $\frac{1}{4}$ SW $\frac{1}{4}$ Section 25, T41N-R13W	354608	09-03-2000	11-15-2000	Bk. 3622 Pg. 37,38
James Hardie Gypsum, Inc. #144	S $\frac{1}{2}$ NE $\frac{1}{4}$ SW $\frac{1}{4}$ Section 25, T41N-R13W	354609	09-03-2000	11-15-2000	Bk. 3622 Pg. 39,40
James Hardie Gypsum, Inc. #145	N $\frac{1}{2}$ SW $\frac{1}{4}$ SW $\frac{1}{4}$ Section 25, T41N-R13W	354610	09-03-2000	11-15-2000	Bk. 3622 Pg. 41,42
James Hardie Gypsum, Inc. #146	S $\frac{1}{2}$ SW $\frac{1}{4}$ SW $\frac{1}{4}$ Section 25, T41N-R13W	354611	09-03-2000	11-15-2000	Bk. 3622 Pg. 43,44
James Hardie Gypsum, Inc. #147	N $\frac{1}{2}$ NE $\frac{1}{4}$ SW $\frac{1}{4}$ Section 20, T41N-R12W	354612	09-02-2000	11-15-2000	Bk. 3622 Pg. 45,46

PHOENIX, ARIZONA

2013 JUN 28 P 2:14

Claim Name	Lands Affected	BLM AMC No.	Location Date	Recording Date	Book/ Page
James Hardie Gypsum, Inc. #148	S½NE¼SW¼ Section 20, T41N-R12W	354613	09-02-2000	11-15-2000	Bk. 3622 Pg. 47,48
James Hardie Gypsum, Inc. #149	N½SE¼SW¼ Section 20, T41N-R12W	354614	09-02-2000	11-15-2000	Bk. 3622 Pg. 49,50
James Hardie Gypsum, Inc. #150	S½SE¼SW¼ Section 20, T41N-R12W	354615	09-02-2000	11-15-2000	Bk. 3622 Pg. 51,52
James Hardie Gypsum, Inc. #151	N½NW¼SW¼ Section 20, T41N-R12W	354616	09-02-2000	11-15-2000	Bk. 3622 Pg. 53,54
James Hardie Gypsum, Inc. #152	S½NW¼SW¼ Section 20, T41N-R12W	354617	09-02-2000	11-15-2000	Bk. 3622 Pg. 55,56
James Hardie Gypsum, Inc. #153	N½SW¼SW¼ Section 20, T41N-R12W	354618	09-02-2000	11-15-2000	Bk. 3622 Pg. 57,58
James Hardie Gypsum, Inc. #154	S½SW¼SW¼ Section 20, T41N-R12W	354619	09-02-2000	11-15-2000	Bk. 3622 Pg. 59,60
James Hardie Gypsum, Inc. #155	N½NW¼NW¼ Section 29, T41N-R12W	354620	09-03-2000	11-15-2000	Bk. 3622 Pg. 61,62
James Hardie Gypsum, Inc. #156	S½NW¼NW¼ Section 29, T41N-R12W	354621	09-03-2000	11-15-2000	Bk. 3622 Pg. 63,64
James Hardie Gypsum, Inc. #157	N½SW¼NW¼ Section 29, T41N-R12W	354622	09-03-2000	11-15-2000	Bk. 3622 Pg. 65,66
James Hardie Gypsum, Inc. #158	S½SW¼NW¼ Section 29, T41N-R12W	354623	09-03-2000	11-15-2000	Bk. 3622 Pg. 67,68
James Hardie Gypsum, Inc. #159	N½NE¼NE¼ Section 30, T41N-R12W	354624	09-03-2000	11-15-2000	Bk. 3622 Pg. 69,70
James Hardie Gypsum, Inc. #160	S½NE¼NE¼ Section 30, T41N-R12W	354625	09-03-2000	11-15-2000	Bk. 3622 Pg. 71,72
James Hardie Gypsum, Inc. #161	N½SE¼NE¼ Section 30, T41N-R12W	354626	09-03-2000	11-15-2000	Bk. 3622 Pg. 73,74
James Hardie Gypsum, Inc. #162	S½SE¼NE¼ Section 30, T41N-R12W	354627	09-03-2000	11-15-2000	Bk. 3622 Pg. 75,76
James Hardie Gypsum, Inc. #163	N½NW¼NE¼ Section 30, T41N-R12W	354628	09-03-2000	11-15-2000	Bk. 3622 Pg. 77,78
James Hardie Gypsum, Inc. #164	S½NW¼NE¼ Section 30, T41N-R12W	354629	09-03-2000	11-15-2000	Bk. 3622 Pg. 79,80
James Hardie Gypsum, Inc. #165	N½SW¼NE¼ Section 30, T41N-R12W	354630	09-03-2000	11-15-2000	Bk. 3622 Pg. 81,82
James Hardie Gypsum, Inc. #166	S½SW¼NE¼ Section 30, T41N-R12W	354631	09-03-2000	11-15-2000	Bk. 3622 Pg. 83,84

PHOENIX, ARIZONA

2013 JUN 28 P 2:14

<u>Claim Name</u>	<u>Land Affected</u>	<u>BLM AMC No.</u>	<u>Location Date</u>	<u>Recording Date</u>	<u>Book/ Page</u>
James Hardie Gypsum, Inc. #167	N ½ NE ¼ SE ¼ Section 30, T41N-R12W	354632	09-03-2000	11-15-2000	Bk. 3622 Pg. 85, 86
James Hardie Gypsum, Inc. #168	S ½ NE ¼ SE ¼ Section 30, T41N-R12W	354633	09-03-2000	11-15-2000	Bk. 3622 Pg. 87, 88
James Hardie Gypsum, Inc. #169	N ½ SE ¼ SE ¼ Section 30, T41N-R12W	354634	09-03-2000	11-15-2000	Bk. 3622 Pg. 89, 90
James Hardie Gypsum, Inc. #170	S ½ SE ¼ SE ¼ Section 30, T41N-R12W	354635	09-03-2000	11-15-2000	Bk. 3622 Pg. 91, 92
James Hardie Gypsum, Inc. #171	N ½ NW ¼ SE ¼ Section 30, T41N-R12W	354636	09-03-2000	11-15-2000	Bk. 3622 Pg. 93, 94
James Hardie Gypsum, Inc. #172	S ½ NW ¼ SE ¼ Section 30, T41N-R12W	354637	09-03-2000	11-15-2000	Bk. 3622 Pg. 95, 96
James Hardie Gypsum, Inc. #173	N ½ SW ¼ SE ¼ Section 30, T41N-R12W	354638	09-03-2000	11-15-2000	Bk. 3622 Pg. 97, 98
James Hardie Gypsum, Inc. #174	S ½ SW ¼ SE ¼ Section 30, T41N-R12W	354639	09-03-2000	11-15-2000	Bk. 3622 Pg. 99, 100
James Hardie Gypsum, Inc. #175	N ½ NE ¼ NW ¼ Section 30, T41N-R12W	354640	09-03-2000	11-15-2000	Bk. 3622 Pg. 101, 102
James Hardie Gypsum, Inc. #176	S ½ NE ¼ NW ¼ Section 30, T41N-R12W	354641	09-03-2000	11-15-2000	Bk. 3622 Pg. 103, 104
James Hardie Gypsum, Inc. #177	N ½ SE ¼ NW ¼ Section 30, T41N-R12W	354642	09-03-2000	11-15-2000	Bk. 3622 Pg. 105, 106
James Hardie Gypsum, Inc. #178	S ½ SE ¼ NW ¼ Section 30, T41N-R12W	354643	09-03-2000	11-15-2000	Bk. 3622 Pg. 107, 108
James Hardie Gypsum, Inc. #179	N ½ NW ¼ NW ¼ Section 31, T41N-R12W	354644	09-05-2000	11/15/2000	Bk. 3622 Pg. 109, 110
James Hardie Gypsum, Inc. #180	S ½ NW ¼ NW ¼ Section 31, T41N-R12W	354645	09-05-2000	11-15-2000	Bk. 3622 Pg. 111, 112
James Hardie Gypsum, Inc. #205	N 12/ SW ¼ NW ¼ Section 25, T41N-R12W	354670	09-04-2000	11-15-2000	Bk. 3622 Pg. 161, 162
James Hardie Gypsum, Inc. #206	S ½ NW ¼ NW ¼ Section 25, T41N-R12W	354671	09-04-2000	11-15-2000	Bk. 3622 Pg. 163, 164
James Hardie Gypsum, Inc. #207	N ½ NW ¼ NW ¼ Section 25, T41N-R12W	354672	09-04-2000	11-15-2000	Bk. 3622 Pg. 165, 166

2013 JUN 28 P 2:14
 PHOENIX, ARIZONA
 RECEIVED
 BLM
 PHOENIX, ARIZONA
 BLM
 PHOENIX, ARIZONA

Claim Name	Land Affected	BLM AMC No.	Location Date	Recording Date	Book/ Page
James Hardie Gypsum, Inc. #208	N ½ NE ¼ NE ¼ Section 26, T41N-R12W	354673	09-04-2000	11-15-2000	Bk. 3622 Pg. 167, 168
James Hardie Gypsum Inc. #209	S ½ NE ¼ NE ¼ Section 26, T41N-R12W	354674	09-04-2000	11-15-2000	Bk. 3622 Pg. 169, 170
James Hardie Gypsum, Inc. #210	N ½ SE ¼ NE ¼ Section 26, T41N-R12W	354675	09-04-2000	11-15-2000	Bk. 3622 Pg. 171, 172
James Hardie Gypsum, Inc. #211	S ½ SE ¼ NE ¼ Section 26, T41N-R12W	354676	09-04-2000	11-15-2000	Bk. 3622 Pg. 173, 174
James Hardie Gypsum, Inc. #212	S ½ SW ¼ NE ¼ Section 26, T41N-R12W	354677	09-04-2000	11-15-2000	Bk. 3622 Pg. 175, 176
James Hardie Gypsum, Inc. #213	N ½ SW ¼ NE ¼ Section 26, T41N-R12W	354678	09-04-2000	11-15-2000	Bk. 3622 Pg. 177, 178
James Hardie Gypsum, Inc. #214	S ½ NW ¼ NE ¼ Section 26, T41N-R12W	354679	09-04-2000	11-15-2000	Bk. 3622 Pg. 179, 180
James Hardie Gypsum, Inc. #215	N ½ NW ¼ NE ¼ Section 26, T41N-R12W	354680	09-04-2000	11-15-2000	Bk. 3622 Pg. 181, 182
James Hardie Gypsum, Inc. #216	N ½ NE ¼ SE ¼ Section 26, T41N-R12W	354681	09-04-2000	11-15-2000	Bk. 3622 Pg. 183, 184
James Hardie Gypsum, Inc. #217	S ½ NE ¼ SE ¼ Section 26, T41N-R12W	354682	09-04-2000	11-15-2000	Bk. 3622 Pg. 185, 186
James Hardie Gypsum, Inc. #218	N ½ SE ¼ SE Section 26, T41N-R12W	354683	09-04-2000	11-15-2000	Bk. 3622 Pg. 187, 188
James Hardie Gypsum, Inc. #219	S ½ SE ¼ SE ¼ Section 26, T41N-R12W	354684	09-04-2000	11-15-2000	Bk. 3622 Pg. 189, 190
James Hardie Gypsum, Inc. #220	S ½ SW ¼ SE ¼ Section 26, T41N-R12W	354685	09-04-2000	11-15-2000	Bk. 3622 Pg. 191, 192
James Hardie Gypsum, Inc. #221	N ½ SW ¼ SE ¼ Section 26, T41N-R12W	354685	09-04-2000	11-15-2000	Bk. 3622 Pg. 193, 194
James Hardie Gypsum, Inc. #222	S ½ NW ¼ SE ¼ Section 26, T41N-R12W	354687	09-04-2000	11-15-2000	Bk. 3622 Pg. 195, 196
James Hardie Gypsum, Inc. #223	N ½ NW ¼ SE ¼ Section 26, T41N-R12W	354688	09-04-2000	11-15-2000	Bk. 3622 Pg. 197, 198
James Hardie Gypsum Inc. #224	N ½ NE ¼ NW ¼ Section 2, T40N-R12W	354689	09-04-2000	11-15-2000	Bk. 3622 Pg. 199, 200

2013 JUN 28 P 2:14
 PHOENIX, ARIZONA
 RECEIVED
 BLM ARIZONA STATE OFFICE

Claim Name	Land Affected	BLM AMC No.	Location Date	Recording Date	Book/ Page
James Hardie Gypsum, Inc. #225	S ½ NE ¼ NW ¼ Section 2, T40N-R12W	354690	09-04-2000	11-15-2000	Bk. 3622 Pg. 201, 202
James Hardie Gypsum, Inc. #226	N ½ SE ¼ NW ¼ Section 2, T40N-R12W	354691	09-04-2000	11-15-2000	Bk. 3622 Pg. 203, 204
James Hardie Gypsum, Inc. #227	S ½ SE ¼ NW ¼ Section 2, T40N-R12W	354692	09-04-2000	11-15-2000	Bk. 3622 Pg. 205, 206
James Hardie Gypsum, Inc. #228	S ½ SW ¼ NW ¼ Section 2, T40N-R12W	354693	09-04-2000	11-15-2000	Bk. 3622 Pg. 207, 208
James Hardie Gypsum, Inc. #229	N ½ SW ¼ NW ¼ Section 2, T40N-R12W	354694	09-04-2000	11-15-2000	Bk. 3622 Pg. 209, 210
James Hardie Gypsum, Inc. #232	N ½ NE ¼ SW ¼ Section 2, T40N-R12W	354697	09-04-2000	11-15-2000	Bk. 3622 Pg. 215, 216
James Hardie Gypsum, Inc. #236	S ½ SW ¼ SW ¼ Section 2, T40N-R12W	354701	09-04-2000	11-15-2000	Bk. 3622 Pg. 223, 224
James Hardie Gypsum Inc. #237	N ½ SW ¼ SW ¼ Section 2, T40N-R12W	354702	09-04-2000	11-15-2000	Bk. 3622 Pg. 224, 226
James Hardie Gypsum, Inc. #238	S ½ NW ¼ SW ¼ Section 2, T40N-R12W	354703	09-04-2000	11-15-2000	Bk. 3622 Pg. 227, 228
James Hardie Gypsum, Inc. #239	N ½ NW ¼ SW ¼ Section 2, T40N-R12W	354704	09-04-2000	11-15-2000	Bk. 3622 Pg. 229, 230
James Hardie Gypsum, Inc. #240	N ½ NE ¼ SE ¼ Section 3, T40N-R12W	354705	09-04-2000	11-15-2000	Bk. 3622 Pg. 231, 232
James Hardie Gypsum, Inc. #241	S ½ NE ¼ SE ¼ Section 3, T40N-R12W	354706	09-04-2000	11-15-2000	Bk. 3622 Pg. 233, 234
James Hardie Gypsum, Inc. #242	N ½ SE ¼ SE ¼ Section 3, T40N-R12W	354707	09-04-2000	11-15-2000	Bk. 3622 Pg. 235, 236
James Hardie Gypsum, Inc. #243	S ½ SE ¼ SE ¼ Section 3, T40N-R12W	354708	09-04-2000	11-15-2000	Bk. 3622 Pg. 237, 238
James Hardie Gypsum, Inc. #244	S ½ SW ¼ SW ¼ Section 3, T40N-R12W	354709	09-04-2000	11-15-2000	Bk. 3622 Pg. 239, 240
James Hardie Gypsum, Inc. #245	N ½ SW ¼ SE ¼ Section 3, T40N-R12W	354710	09-04-2000	11-15-2000	Bk. 3622 Pg. 241, 242
James Hardie Gypsum, Inc. #246	S ½ NW ¼ SE ¼ Section 3, T40N-R12W	354711	09-04-2000	11-15-2000	Bk. 3622 Pg. 243, 244

2013 JUN 28 P 2: 14
 PHOENIX, ARIZONA
 BLM & Z STATE OFFICE
 RECEIVED OFFICE

<u>Claim Name</u>	<u>Land Affected</u>	<u>BLM AMC No.</u>	<u>Location Date</u>	<u>Recording Date</u>	<u>Book/ Page</u>
James Hardie Gypsum, Inc. #247	N ½ NW ¼ SE ¼ Section 3, T40N-R12W	354712	09-04-2000	11-15-2000	Bk. 3622 Pg. 245, 246
James Hardie Gypsum, Inc. #251	S ½ SE ¼ NE ¼ Section 3, T40N-R12W	354716	09-04-2000	11-15-2000	Bk. 3622 Pg. 253, 254
James Hardie Gypsum, Inc. #252	S ½ SW ¼ NE ¼ Section 3, T40N-R12W	354717	09-04-2000	11-15-2000	Bk. 3622 Pg. 255, 256
James Hardie Gypsum, Inc. #256	N ½ NE ¼ NW ¼ Section 11, T40N-R12W	354721	09-04-2000	11-15-2000	Bk. 3622 Pg. 263, 264
James Hardie Gypsum, Inc. #257	S ½ NE ¼ NW ¼ Section 11, T40N-R12W	354722	09-04-2000	11-15-2000	Bk. 3622 Pg. 265, 266
James Hardie Gypsum, Inc. #258	N ½ SE ¼ NW ¼ Section 11, T40N-R12W	354723	09-04-2000	11-15-2000	Bk. 3622 Pg. 267, 268
James Hardie Gypsum, Inc. #259	S ½ SE ¼ NW ¼ Section 11, T40N-R12W	354724	09-04-2000	11-15-2000	Bk. 3622 Pg. 269, 270

RECEIVED
 BLM AZ STATE OFFICE
 2013 JUN 28 P 2:14
 PHOENIX, ARIZONA

Lands Affected (Parts of):

Township 40 North, Range 12 West, G&SRM

Sections 2, 3, & 11

Township 41 North, Range 12 West, G&SRM

Sections 7, 8, 18, 19, 20, 25, 26, 29, 30, and 31

Township 41 North, Range 13 West, G&SRM

Section 13, 24, & 25

RECEIVED
BLM AZ STATE OFFICE
2013 JUN 28 P 2:14
PHOENIX, ARIZONA

EXHIBIT B

NEW GYPSUM CLAIMS

The following are situated in T. 42 N., R. 12 W., S.R.B.M., Mohave County, Arizona:

<u>Claim Name</u>	<u>Description</u>	<u>County Book/Page</u>	<u>BLM Number</u>
New Gypsum #2	SW ¼ Section 31	731/21	139183

120 acres

MT. AETNA CLAIMS

The following are situated in T. 41 N., R. 11 W., S.R.B.M., Mohave County, Arizona:

<u>Claim Name</u>	<u>County Description</u>	<u>BLM Book/Page</u>	<u>Number</u>
Mt. Aetna #1	NW ¼ Section 15	731/623	139177
Mt. Aetna #4	NE ¼ Section 16	731/627	139180
Mt. Aetna #5	SE ¼ Section 16	731/628	139181

*160
160
160*

GYPSUM HILLS CLAIMS

The following are situated in T. 41 N., R. 11 W., S.R.B.M., Mohave County, Arizona:

<u>Claim Name</u>	<u>County Description</u>	<u>BLM Book/Page</u>	<u>Number</u>
Gypsum Hills #1	NW ¼ Section 11	5-R/33	74105
Gypsum Hills #2	SW ¼ Section 11	5-R/34	74106
Gypsum Hills #3	NE ¼ Section 15	5-R/35	74107
Gypsum Hills #4	SE ¼ Section 15	5-R/36	74108
Gypsum Hills #5	SW ¼ Section 15	5-R/37	74109
Gypsum Hills #6	NW ¼ Section 14	572/591-592	74149
Gypsum Hills #7	NE ¼ Section 22	5-R/38	74110
Gypsum Hills #8	SE ¼ Section 22	5-R/39	74111
Gypsum Hills #9	SW ¼ Section 22	5-R/40	74112
Gypsum Hills #10	NW ¼ Section 22	5-R/41	74113
Gypsum Hills #20	NE ¼ Section 28	5-R/51	74123

PHOENIX, ARIZONA
 RECEIVED
 BLM AZ STATE OFFICE
 JUN 28 2 19 PM '15
 Code - pd 2014 an 2015

*160
160
160
160
160
160
160
160
160
160*

<u>Claim Name</u>	<u>County Description</u>	<u>BLM Book/Page</u>	<u>Number</u>
Gypsum Hills #22	SW ¼ Section 28	5-R/53	74125 160

GYPSUM DOME CLAIMS

The following are situated in T. 41 N., R. 11 W., S.R.B.M., Mohave County, Arizona:

<u>County Claim Name</u>	<u>BLM Description</u>	<u>Book/Page</u>	<u>Number</u>
Gypsum Dome #11	SW ¼ Section 20	5-R/20	74129 160
Gypsum Dome #12	NW ¼ Section 20	5-R/21	74130 160
Gypsum Dome #17	NE ¼ Section 19	5-R/26	74135 160
Gypsum Dome #18	SE ¼ Section 19	5-R/27	74136 160

GYPSUM TOWN CLAIMS

The following are situated in T. 40N., R. 12 W., S.R.B.M., Mohave County, Arizona

<u>County Claim Name</u>	<u>BLM Description</u>	<u>Book/Page</u>	<u>Number</u>
Gypsum Town #47	SW ¼ Section 3	5-R/222	74052 160

RECEIVED
 BLM AZ STATE OFFICE
 2013 JUN 28 P 2:14
 PHOENIX, ARIZONA

EXHIBIT C

**Placer Mining Claims in Mohave County, Arizona
(Gila & Salt River Meridian)**

<u>Claim Name</u>	<u>Land Affected</u>	<u>BLM AMC No.</u>	<u>Location Date</u>	<u>Recording Date</u>	<u>Book/ Page</u>
WMMI #1	N ½, NW ¼, NE ¼ Section 20 T41N-R12W	367127	09-12-2005	09-15-2005	Bk. 5837 Pg. 972
WMMI #2	N ½, NE ¼, NW ¼ Section 20 T41N-R12W	367128	09-12-2005	09-15-2006	Bk. 5837 Pg. 974
WMMI #3	N ½, NW ¼, NW ¼ Section 20 T41N-R12W	367129	09-12-2005	09-16-2006	Bk. 5837 Pg. 976
WMMI #4	S ½, NW ¼, NE ¼ Section 20 T41N-R12W	367130	09-12-2006	09-15-2005	Bk. 5837 Pg. 978
WMMI #5	S ½, NE ¼, NW ¼ Section 20 T41N-R12W	367131	09-12-2005	09-15-2005	Bk. 5837 Pg. 980
WMMI #6	S ½, NW ¼, NW ¼ Section 20 T41N-R12W	367132	09-12-2005	09-15-2005	Bk. 5837 Pg. 982
WMMI #7	N 12/, SW ¼, NE ¼ Section 20 T41N-R12W	367133	09-12-2005	09-15-2005	Bk. 5837 Pg. 984
WMMI #8	N ½, SE ¼, NW ¼ Section 20 T41N-R12W	367134	09-12-2005	09-15-2005	Bk. 5837 Pg. 986
WMMI #9	N ½, SW ¼, NW ¼ Section 20 T41N-R12W	367135	09-12-2005	09-15-2005	Bk. 5837 Pg. 988
WMMI #10	S ½, SE ¼, NW ¼ Section 20 T41N-R12W	367136	09-12-2005	09-15-2005	Bk. 5837 Pg. 990
WMMI #11	S ½, SW ¼, NW ¼ Section 20 T41N-R12W	367137	09-12-2005	09-15-2005	Bk. 5837 Pg. 992
WMMI #12	N ½, NE ¼, NW ¼ Section 29 T41N-R12W	367138	09-12-2005	09-15-2005	Bk. 5837 Pg. 994
WMMI #13	S ½, NE ¼, NW ¼ Section 29 T41N-R12W	367139	09-12-2005	09-15-2005	Bk. 5837 Pg. 996
WMMI #14	N ½, NW ¼, SW ¼ Section 29 T41N-R12W	367140	09-12-2005	09-15-2005	Bk. 5837 Pg. 998
WMMI #15	S ½, NW ¼, SW ¼ Section 29 T41N-R12W	367141	09-12-2005	09-15-2005	Bk. 5837 Pg. 100094
WMMI #16	N ½, NE ¼, NE ¼ Section 31, T41N-R12W	367142	09-12-2005	09-15-2005	Bk. 5838 Pg. 1

2013 JUN 28 P 2:14
 RECEIVED
 BUREAU OF LAND MANAGEMENT
 PHOENIX, ARIZONA

<u>Claim Name</u>	<u>Land Affected</u>	<u>BLM AMC No.</u>	<u>Location Date</u>	<u>Recording Date</u>	<u>Book/ Page</u>
WMMI #17	N ½, NW ¼, NE ¼ Section 31 T41N-R12W	367143	09-12-2005	09-15-2005	Bk. 5838 Pg. 3

United States Department of the Interior
Bureau of Land Management
 LANDS/RECREATION & PLANNING
 ONE N CENTRAL AVE
 PHOENIX, AZ 85004 -2203
 Phone: 602-417-9200

Receipt

No: 2823436

Transaction #: 2908757	
Date of Transaction: 07/01/2013	
CUSTOMER:	
WESTERN MINING AND MINERALS INC PO BOX 850 ST GEORGE, UT 84771-0850 US	

LINE #	QTY	DESCRIPTION	REMARKS	UNIT PRICE	TOTAL
1	1.00	LOCATABLE MINERALS / MINING CLAIMS-NOT NEW-UNADJUD, ONE AUTH NO. ONLY / MINING CLAIM MONEY RECEIVED CASES: AMC354466/\$56140.00	MAINT FEE PYMNT (262) 2014	- n/a -	56140.00
TOTAL:					\$56,140.00

PAYMENT INFORMATION			
1	AMOUNT:	56140.00	POSTMARKED: 06/27/2013
	TYPE:	CHECK	RECEIVED: 06/28/2013
	CHECK NO:	40007228	
	NAME:	WESTERN MINING AND MINERALS 5301 WEST CYPRESS ST SUITE 300 TAMPA FL 33607 US	

REMARKS

This receipt was generated by the automated BLM Collections and Billing System and is a paper representation of a portion of the official electronic record contained therein.

*overpayment of \$140
 Applied to AMC 74149 for 2015
 Per phone conversation with Ken Thompson
 7/22/13 435-632-6000 AT.*

341549
 342515
 139164
 324810
 74022
 145380
 367127

WHEN RECORDED, RETURN TO:



P.O. Box 850
 St. George, UT 84771

AFFIDAVIT OF PAYMENT OF ANNUAL MINING CLAIM
 MAINTENANCE FEES (ARIZONA)
 (and Notice of Intention To Hold)

STATE OF UTAH)
) ss.
 COUNTY OF WASHINGTON)

On this 19 day of JUNE, 2012, Western Mining and Minerals, Inc. ("Western Mining"), of P O Box 850, St. George, Utah, 84771, record holder of unpatented placer mining claims, timely paid its annual maintenance fees in the sum of \$ 74,060.00 ("Payment") to comply with the Act of August 10, 1993 [107 Stat.405, as amended and extended by the Act of October 21, 1998, 112 Stat. 2681-235, or other federal law] and with 43 C.F.R. § 3833.1-5. The annual payment covers the 2012 - 2013 assessment year commencing at 12:00 o'clock noon on September 1, 2012, for those unpatented placer mining claims affecting federal public lands in Mohave County, Arizona, described in Exhibits A through D to this Affidavit. Western Mining contemporaneously filed this Affidavit with the Bureau of Land Management with the Payment to meet the requirements of 43 C.F.R. § 3833.105(b). This Affidavit has been or will be recorded in Mohave County to comply with state law regarding maintenance of mining claims. The claim groups, claims quantities, and exhibits of appearance are, as follows:

James Hardie Gypsum, Inc	337	Exhibits A & B - all 2012 ledger
Dutchman	3	Exhibit C
MGA	122	Exhibit C
Golden Down	1	Exhibit D
New Gypsum	4	Exhibit D
Mt. Aetna	5	Exhibit D
Gypsum Hills	14	Exhibit D
Gypsum Dome	13	Exhibit D
Gypsum Town	13	Exhibit D
WMMI	<u>17</u>	Exhibit E
Total	529	

ENTERED INTO COMPUTER
 JUL 19 2012 PB

This Affidavit of Payment of Annual Mining Claim Maintenance Fees also serves as a Notice of Intention to Hold to comply with the Federal Land Policy and Management Act and state law.

160 acres = 157 x 1120 = 175,840
 140 acres = 5 x 980 = 4,900
 120 acres = 5 x 840 = 4,200
 100 acres 2 x 700 = 1,400
 80 acres = 2 x 560 = 1,120
 60 acres = 1 x 420 = 420

NO. OF CLAIMS 529
 AMOUNT \$74,060.00
 RECEIPT NO. 2604552
 INIT. CA-11
 ** BLM-ASO**

RECEIVED
 BLM AZ STATE OFFICE
 2012 JUL -6 P 1:26
 PHOENIX, ARIZONA

* 187,880
 - 24,080 - already pd
\$163,800 dne

24080

The undersigned is an officer or duly appointed agent of Western Mining and is authorized to conduct business in connection with the unpatented placer mining claims.


Dated this 19 day of JUNE, 2012,

Kenneth E. Thompson
Kenneth E. Thompson – WMMI Mine Manager

SUBSCRIBED AND SWORN TO before me this 19 day of June, 2012.

[Signature]
Notary Public:
Residing in: St. George City, State of Utah

My Commission expires: 12/11/2014



RECEIVED
BLM AZ STATE OFFICE
2012 JUL -6 P 1:26
PHOENIX, ARIZONA

EXHIBIT A

UNPATENTED PLACER MINING CLAIMS IN MOHAVE COUNTY, ARIZONA (GILA & SALT RIVER MERIDIAN)

RECEIVED
 BLM AZ STATE OFFICE
 PHOENIX, ARIZONA
 20 JUL -6 P 1:27

Claim Name	Lands Affected	BLM AMC No.	Location Date	Recording Date	Book/ Page
James Hardie Gypsum, Inc. #1	N $\frac{1}{2}$ SW $\frac{1}{4}$ NW $\frac{1}{4}$ Section 8, T41N-R12W	354466	09-02-2000	11-15-2000	Bk. 3621 Pg. 753,4
James Hardie Gypsum, Inc. #2	S $\frac{1}{2}$ SW $\frac{1}{4}$ NW $\frac{1}{4}$ Section 8, T41N-R12W	354467	09-02-2000	11-15-2000	Bk. 3621 Pg. 755,6
James Hardie Gypsum, Inc. #3	N $\frac{1}{2}$ NW $\frac{1}{4}$ SW $\frac{1}{4}$ Section 8, T41N-R12W	354468	09-02-2000	11-15-2000	Bk. 3621 Pg. 757,8
James Hardie Gypsum, Inc. #4	S $\frac{1}{2}$ NW $\frac{1}{4}$ SW $\frac{1}{4}$ Section 8, T41N-R12W	354469	09-02-2000	11-15-2000	Bk. 3621 Pg. 759,60
James Hardie Gypsum, Inc. #5	N $\frac{1}{2}$ SW $\frac{1}{4}$ SW $\frac{1}{4}$ Section 8, T41N-R12W	354470	09-02-2000	11-15-2000	Bk. 3621 Pg. 761,2
James Hardie Gypsum, Inc. #6	S $\frac{1}{2}$ SW $\frac{1}{4}$ SW $\frac{1}{4}$ Section 8, T41N-R12W	354471	09-02-2000	11-15-2000	Bk. 3621 Pg. 763,4
James Hardie Gypsum, Inc. #7	N $\frac{1}{2}$ NE $\frac{1}{4}$ NE $\frac{1}{4}$ Section 7, T41N-R12W	354472	09-02-2000	11-15-2000	Bk. 3621 Pg. 765,6
James Hardie Gypsum, Inc. #8	S $\frac{1}{2}$ NE $\frac{1}{4}$ NE $\frac{1}{4}$ Section 7, T41N-R12W	354473	09-02-2000	11-15-2000	Bk. 3621 Pg. 767,8
James Hardie Gypsum, Inc. #9	N $\frac{1}{2}$ SE $\frac{1}{4}$ NE $\frac{1}{4}$ Section 7, T41N-R12W	354474	09-02-2000	11-15-2000	Bk. 3621 Pg. 769,70
James Hardie Gypsum, Inc. #10	S $\frac{1}{2}$ SE $\frac{1}{4}$ NE $\frac{1}{4}$ Section 7, T41N-R12W	354475	09-02-2000	11-15-2000	Bk. 3621 Pg. 771,2
James Hardie Gypsum, Inc. #11	N $\frac{1}{2}$ NW $\frac{1}{4}$ NE $\frac{1}{4}$ Section 7 T41N-R12W	354476	09-02-2000	11-15-2000	Bk. 3621 Pg. 773,4
James Hardie Gypsum, Inc. #12	S $\frac{1}{2}$ NW $\frac{1}{4}$ NE $\frac{1}{4}$ Section 7, T41N-R12W	354477	09-02-2000	11-15-2000	Bk. 3621 Pg. 775,6
James Hardie Gypsum, Inc. #13	N $\frac{1}{2}$ SW $\frac{1}{4}$ NE $\frac{1}{4}$ Section 7, T41N-R12W	354478	09-02-2000	11-15-2000	Bk. 3621 Pg. 777,8
James Hardie Gypsum, Inc. #14	S $\frac{1}{2}$ SW $\frac{1}{4}$ NE $\frac{1}{4}$ Section 7, T41N-R12W	354479	09-02-2000	11-15-2000	Bk. 3621 Pg. 779,80
James Hardie Gypsum, Inc. #15	N $\frac{1}{2}$ NE $\frac{1}{4}$ SE $\frac{1}{4}$ Section 7, T41N-R12W	354480	09-02-2000	11-15-2000	Bk. 3621 Pg. 781,2
James Hardie Gypsum, Inc. #16	S $\frac{1}{2}$ NE $\frac{1}{4}$ SE $\frac{1}{4}$ Section 7, T41N-R12W	354481	09-02-2000	11-15-2000	Bk. 3621 Pg. 783, 4

Claim Name	Lands Affected	BLM AMC No.	Location Date	Recording Date	Book/ Page
James Hardie Gypsum, Inc. #17	N½SE¼SE¼ Section 7, T41N-R12W	354482	09-02-2000	11-15-2000	Bk. 3621 Pg. 785,6
James Hardie Gypsum, Inc. #18	S½SE¼SE¼ Section 7, T41N-R12W	354483	09-02-2000	11-15-2000	Bk. 3621 Pg. 787,8
James Hardie Gypsum, Inc. #19	N½NW¼SE¼ Section 7, T41N-R12W	354484	09-02-2000	11-15-2000	Bk. 3621 Pg. 789,90
James Hardie Gypsum, Inc. #20	S½NW¼SE¼ Section 7, T41N-R12W	354485	09-02-2000	11-15-2000	Bk. 3621 Pg. 791,2
James Hardie Gypsum, Inc. #21	N½SW¼SE¼ Section 7, T41N-R12W	354486	09-02-2000	11-15-2000	Bk. 3621 Pg. 793,4
James Hardie Gypsum, Inc. #22	S½SW¼SE¼ Section 7, T41N-R12W	354487	09-02-2000	11-15-2000	Bk. 3621 Pg. 795,6
James Hardie Gypsum, Inc. #23	N½NE¼SW¼ Section 7, T41N-R12W	354488	09-02-2000	11-15-2000	Bk. 3621 Pg. 797,8
James Hardie Gypsum, Inc. #24	S½NE¼SW¼ Section 7, T41N-R12W	354489	09-02-2000	11-15-2000	Bk. 3621 Pg. 799,800
James Hardie Gypsum, Inc. #25	N½SE¼SW¼ Section 7, T41N-R12W	354490	09-02-2000	11-15-2000	Bk. 3621 Pg. 801,02
James Hardie Gypsum, Inc. #26	S½SE¼SW¼ Section 7, T41N-R12W	354491	09-02-2000	11-15-2000	Bk. 3621 Pg. 803,04
James Hardie Gypsum, Inc. #27	N½NE¼NE¼ Section 18, T41N-R12W	354492	09-02-2000	11-15-2000	Bk. 3621 Pg. 805, 06
James Hardie Gypsum, Inc. #28	S½NE¼NE¼ Section 18, T41N-R12W	354493	09-02-2000	11-15-2000	Bk. 3621 Pg. 807, 08
James Hardie Gypsum, Inc. #29	N½SE¼NE¼ Section 18, T41N-R12W	354494	09-02-2000	11-15-2000	Bk. 3621 Pg. 809,810
James Hardie Gypsum, Inc. #30	S½SE¼NE¼ Section 18, T41N-R12W	354495	09-02-2000	11-15-2000	Bk. 3621 Pg. 811,12
James Hardie Gypsum, Inc. #31	N½NW¼NE¼ Section 18 T41N-R12W	354496	09-02-2000	11-15-2000	Bk. 3621 Pg. 813,14
James Hardie Gypsum, Inc. #32	S½NW¼NE¼ Section 18, T41N-R12W	354497	09-02-2000	11-15-2000	Bk. 3621 Pg. 815,16
James Hardie Gypsum, Inc. #33	N½SW¼NE¼ Section 18, T41N-R12W	354498	09-02-2000	11-15-2000	Bk. 3621 Pg. 817, 18
James Hardie Gypsum, Inc. #34	S½SW¼NE¼ Section 18, T41N-R12W	354499	09-02-2000	11-15-2000	Bk. 3621 Pg. 819,20
James Hardie Gypsum, Inc. #35	N½NE¼SE¼ Section 18, T41N-R12W	354500	09-02-2000	11-15-2000	Bk. 3621 Pg. 821,22

2012 JUL - 6 P 6 27
 PHOENIX, ARIZONA
 RECEIVED
 CLAIMS OFFICE
 JHS Claims Exh. A

Claim Name	Lands Affected	BLM AMC No.	Location Date	Recording Date	Book/ Page
James Hardie Gypsum, Inc. #36	S½NE¼SE¼ Section 18, T41N-R12W	354501	09-02-2000	11-15-2000	Bk. 3621 Pg. 823,24
James Hardie Gypsum, Inc. #37	N½SE¼SE¼ Section 18, T41N-R12W	354502	09-02-2000	11-15-2000	Bk. 3621 Pg. 825,26
James Hardie Gypsum, Inc. #38	S½SE¼SE¼ Section 18, T41N-R12W	354503	09-02-2000	11-15-2000	Bk. 3621 Pg. 827,28
James Hardie Gypsum, Inc. #39	N½NW¼SE¼ Section 18, T41N-R12W	354504	09-02-2000	11-15-2000	Bk. 3621 Pg. 829,30
James Hardie Gypsum, Inc. #40	S½NW¼SE¼ Section 18, T41N R12W	354505	09-02-2000	11-15-2000	Bk. 3621 Pg. 831,32
James Hardie Gypsum, Inc. #41	N½SW¼SE¼ Section 18, T41N-R12W	354506	09-02-2000	11-15-2000	Bk. 3621 Pg. 833,34
James Hardie Gypsum, Inc. #42	S½SW¼SE¼ Section 18, T41N-R12W	354507	09-02-2000	11-15-2000	Bk. 3621 Pg. 835,36
James Hardie Gypsum, Inc. #43	N½NE¼SW¼ Section 18, T41N-R12W	354508	09-02-2000	11-15-2000	Bk. 3621 Pg. 837,38
James Hardie Gypsum, Inc. #44	S½NE¼SW¼ Section 18, T41N-R12W	354509	09-02-2000	11-15-2000	Bk. 3621 Pg. 839, 40
James Hardie Gypsum, Inc. #45	N½SE¼SW¼ Section 18, T41N-R12W	354510	09-02-2000	11-15-2000	Bk. 3621 Pg. 841,42
James Hardie Gypsum, Inc. #46	S½SE¼SW¼ Section 18, T41N-R12W	354511	09-02-2000	11-15-2000	Bk. 3621 Pg. 843,44
James Hardie Gypsum, Inc. #47	N½NW¼SW¼ Section 18, T41N-R12W	354512	09-02-2000	11-15-2000	Bk. 3621 Pg. 845,46
James Hardie Gypsum, Inc. #48	S½NW¼SW¼ Section 18, T41N-R12W	354513	09-02-2000	11-15-2000	Bk. 3621 Pg. 847,48
James Hardie Gypsum, Inc. #49	N½SW¼SW¼ Section 18, T41N-R12W	354514	09-02-2000	11-15-2000	Bk. 3621 Pg. 849,50
James Hardie Gypsum, Inc. #50	S½SW¼SW¼ Section 18, 41N-R12W	354515	09-02-2000	11-15-2000	Bk. 3621 Pg. 851,52
James Hardie Gypsum, Inc. #51	N½NE¼NW¼ Section 18, T41N-R12W	354516	09-02-2000	11-15-2000	Bk. 3621 Pg. 853, 54
James Hardie Gypsum, Inc. #52	S½NE¼NW¼ Section 18, T41N-R12W	354517	09-02-2000	11-15-2000	Bk. 3621 Pg. 855,56
James Hardie Gypsum, Inc. #53	N½SE¼NW¼ Section 18, T41N-R12W	354518	09-02-2000	11-15-2000	Bk. 3621 Pg. 857,58
James Hardie Gypsum, Inc. #54	S½SE¼NW¼ Section 18, T41N-R12W	354519	09-02-2000	11-15-2000	Bk. 3621 Pg. 859,60

Claim Name	Lands Affected	BLM AMC No.	Location Date	Recording Date	Book/ Page
James Hardie Gypsum, Inc. #55	N $\frac{1}{2}$ NW $\frac{1}{4}$ NW $\frac{1}{4}$ Section 18, T41N-R12W	354520	09-02-2000	11-15-2000	Bk. 3621 Pg. 861,62
James Hardie Gypsum, Inc. #56	S $\frac{1}{2}$ NW $\frac{1}{4}$ NW $\frac{1}{4}$ Section 18, T41N-R12W	354521	09-02-2000	11-15-2000	Bk. 3621 Pg. 863,64
James Hardie Gypsum, Inc. #57	N $\frac{1}{2}$ SW $\frac{1}{4}$ NW $\frac{1}{4}$ Section 18, T41N-R12W	354522	09-02-2000	11-15-2000	Bk. 3621 Pg. 865,66
James Hardie Gypsum, Inc. #58	S $\frac{1}{2}$ SW $\frac{1}{4}$ NW $\frac{1}{4}$ Section 18, T41N-R12W	354523	09-02-2000	11-15-2000	Bk. 3621 Pg. 867,68
James Hardie Gypsum, Inc. #59	N $\frac{1}{2}$ NE $\frac{1}{4}$ NE $\frac{1}{4}$ Section 13, T41N-R13W	354524	09-02-2000	11-15-2000	Bk. 3621 Pg. 869,70
James Hardie Gypsum, Inc. #60	S $\frac{1}{2}$ NE $\frac{1}{4}$ NE $\frac{1}{4}$ Section 13, T41N-R13W	354525	09-02-2000	11-15-2000	Bk. 3621 Pg. 871,72
James Hardie Gypsum, Inc. #61	N $\frac{1}{2}$ SE $\frac{1}{4}$ NE $\frac{1}{4}$ Section 13, T41N-R13W	354526	09-02-2000	11-15-2000	Bk. 3621 Pg. 873,74
James Hardie Gypsum, Inc. #62	S $\frac{1}{2}$ SE $\frac{1}{4}$ NE $\frac{1}{4}$ Section 13 T41N-R13W	354527	09-02-2000	11-15-2000	Bk. 3621 Pg. 875,76
James Hardie Gypsum, Inc. #63	N $\frac{1}{2}$ NW $\frac{1}{4}$ NE $\frac{1}{4}$ Section 13, T41N-R13W	354528	09-02-2000	11-15-2000	Bk. 3621 Pg. 877,78
James Hardie Gypsum, Inc. #64	S $\frac{1}{2}$ NW $\frac{1}{4}$ NE $\frac{1}{4}$ Section 13, T41N-R13W	354529	09-02-2000	11-15-2000	Bk. 3621 Pg. 879,80
James Hardie Gypsum, Inc. #65	N $\frac{1}{2}$ SW $\frac{1}{4}$ NE $\frac{1}{4}$ Section 13, T41N-R13W	354530	09-02-2000	11-15-2000	Bk. 3621 Pg. 881,82
James Hardie Gypsum, Inc. #66	S $\frac{1}{2}$ SW $\frac{1}{4}$ NE $\frac{1}{4}$ Section 13, T41N-R13W	354531	09-02-2000	11-15-2000	Bk. 3621 Pg. 883,84
James Hardie Gypsum, Inc. #67	N $\frac{1}{2}$ NE $\frac{1}{4}$ SE $\frac{1}{4}$ Section 13, T41N-R13W	354532	09-02-2000	11-15-2000	Bk. 3621 Pg. 885,86
James Hardie Gypsum, Inc. #68	S $\frac{1}{2}$ NE $\frac{1}{4}$ SE $\frac{1}{4}$ Section 13, T41N-R13W	354533	09-02-2000	11-15-2000	Bk. 3621 Pg. 887,88
James Hardie Gypsum, Inc. #69	N $\frac{1}{2}$ SE $\frac{1}{4}$ SE $\frac{1}{4}$ Section 13, T41N-R13W	354534	09-02-2000	11-15-2000	Bk. 3621 Pg. 889,90
James Hardie Gypsum, Inc. #70	S $\frac{1}{2}$ SE $\frac{1}{4}$ SE $\frac{1}{4}$ Section 13, T41N-R13W	354535	09-02-2000	11-15-2000	Bk. 3621 Pg. 891,92
James Hardie Gypsum, Inc. #71	N $\frac{1}{2}$ NW $\frac{1}{4}$ SE $\frac{1}{4}$ Section 13, T41N-R13W	354536	09-02-2000	11-15-2000	Bk. 3621 Pg. 893,94
James Hardie Gypsum, Inc. #72	S $\frac{1}{2}$ NW $\frac{1}{4}$ SE $\frac{1}{4}$ Section 13, T41N-R13W	354537	09-02-2000	11-15-2000	Bk. 3621 Pg. 895,96
James Hardie Gypsum, Inc. #73	N $\frac{1}{2}$ SW $\frac{1}{4}$ SE $\frac{1}{4}$ Section 13, T41N-R13W	354538	09-02-2000	11-15-2000	Bk. 3621 Pg. 897,98

PUBLIC RECORDS
 DIVISION
 ARIZONA
 2012 JUL -6 P 1:27

Claim Name	Lands Affected	BLM AMC No.	Location Date	Recording Date	Book/ Page
James Hardie Gypsum, Inc. #74	S½SW¼SE¼ Section 13, T41N-R13W	354539	09-02-2000	11-15-2000	Bk. 3621 Pg. 899,900
James Hardie Gypsum, Inc. #75	N½NE¼NE¼ Section 19, T41N-R12W	354540	09-02-2000	11-15-2000	Bk. 3621 Pg. 901,02
James Hardie Gypsum, Inc. #76	S½NE¼NE¼ Section 19, T41N-R12W	354541	09-02-2000	11-15-2000	Bk. 3621 Pg. 903,04
James Hardie Gypsum, Inc. #77 (AMENDED 06-25-2001)	N½SE¼NE¼ Section 19, T41N-R12W	354542	09-02-2000	11-15-2000	Bk. 3621 Pg. 905,06
James Hardie Gypsum, Inc. #78	S½SE¼NE¼ Section 19, T41N-R12W	354543	09-02-2000	11-15-2000	Bk. 3621 Pg. 907,08
James Hardie Gypsum, Inc. #79 (AMENDED 12-21-2001)	N½NW¼NE¼ Section 19, T41N-R12W	354544	09-02-2000	11-15-2000	Bk. 3621 Pg. 909,10
James Hardie Gypsum, Inc. #80	S½NW¼NE¼ Section 19, T41N-R12W	354545	09-02-2000	11-15-2000	Bk. 3621 Pg. 911,12
James Hardie Gypsum, Inc. #81	N½SW¼NE¼ Section 19, T41N-R12W	354546	09-02-2000	11-15-2000	Bk. 3621 Pg. 913,14
James Hardie Gypsum, Inc. #82	S½SW¼NE¼ Section 19, T41N-R12W	354547	09-02-2000	11-15-2000	Bk. 3621 Pg. 915,16
James Hardie Gypsum, Inc. #83	N½NE¼NW¼ Section 19, T41N-R12W	354548	09-02-2000	11-15-2000	Bk. 3621 Pg. 917,18
James Hardie Gypsum, Inc. #84	S½NE¼NW¼ Section 19, T41N-R12W	354549	09-02-2000	11-15-2000	Bk. 3621 Pg. 919,20
James Hardie Gypsum, Inc. #85	N½SE¼NW¼ Section 19, T41N-R12W	354550	09-02-2000	11-15-2000	Bk. 3621 Pg. 921,22
James Hardie Gypsum, Inc. #86	S½SE¼NW¼ Section 19, T41N-R12W	354551	09-02-2000	11-15-2000	Bk. 3621 Pg. 923,24
James Hardie Gypsum, Inc. #87	N½NW¼NW¼ Section 19, T41N-R12W	354552	09-02-2000	11-15-2000	Bk. 3621 Pg. 925,26
James Hardie Gypsum, Inc. #88	S½NW¼NW¼ Section 19, T41N-R12W	354553	09-02-2000	11-15-2000	Bk. 3621 Pg. 927,28
James Hardie Gypsum, Inc. #89	N½SW¼NW¼ Section 19, T41N-R12W	354554	09-02-2000	11-15-2000	Bk. 3621 Pg. 929,30
James Hardie Gypsum, Inc. #90	S½SW¼NW¼ Section 19, T41N-R12W	354555	09-02-2000	11-15-2000	Bk. 3621 Pg. 931,32

2012 JUL -6 P 1:27
 POENEN, ARIZONA
 FEDERAL BUREAU OF SURVEY OFFICE

Claim Name	Lands Affected	BLM AMC No.	Location Date	Recording Date	Book/ Page
James Hardie Gypsum, Inc. #91	N½NE¼NE¼ Section 24, T41N-R13W	354556	09-02-2000	11-15-2000	Bk. 3621 Pg. 933,34
James Hardie Gypsum, Inc. #92	S½NE¼NE¼ Section 24, T41N-R13W	354557	09-02-2000	11-15-2000	Bk. 3621 Pg. 935,36
James Hardie Gypsum, Inc. #93	N½SE¼NE¼ Section 24, T41N-R13W	354558	09-02-2000	11-15-2000	Bk. 3621 Pg. 937,38
James Hardie Gypsum, Inc. #94	S½SE¼NE¼ Section 24, T41N-R13W	354559	09-02-2000	11-15-2000	Bk. 3621 Pg. 940
James Hardie Gypsum, Inc. #95	N½NW¼NE¼ Section 24, T41N-R13W	354560	09-02-2000	11-15-2000	Bk. 3621 Pg. 941,42
James Hardie Gypsum, Inc. #96	S½NW¼NE¼ Section 24, T41N-R13W	354561	09-02-2000	11-15-2000	Bk. 3621 Pg. 943,44
James Hardie Gypsum, Inc. #97	N½SW¼NE¼ Section 24, T41N-R13W	354562	09-02-2000	11-15-2000	Bk. 3621 Pg. 945,46
James Hardie Gypsum, Inc. #98	S½SW¼NE¼ Section 24, T41N-R13W	354563	09-02-2000	11-15-2000	Bk. 3621 Pg. 947,48
James Hardie Gypsum, Inc. #99	N½NE¼SE¼ Section 19, T41N-R12W	354564	09-02-2000	11-15-2000	Bk. 3621 Pg. 949,50
James Hardie Gypsum, Inc. #100	S½NE¼SE¼ Section 19, T41N-R12W	354565	09-02-2000	11-15-2000	Bk. 3621 Pg. 951,52
James Hardie Gypsum, Inc. #101	N½SE¼SE¼ Section 19, T41N-R12W	354566	09-02-2000	11-15-2000	Bk. 3621 Pg. 953,54
James Hardie Gypsum, Inc. #102	S½SE¼SE¼ Section 19, T41N-R12W	354567	09-02-2000	11-15-2000	Bk. 3621 Pg. 955,56
James Hardie Gypsum, Inc. #103	N½NW¼SE¼ Section 19, T41N-R12W	354568	09-02-2000	11-15-2000	Bk. 3621 Pg. 957,58
James Hardie Gypsum, Inc. #104	S½NW¼SE¼ Section 19, T41N-R12W	354569	09-02-2000	11-15-2000	Bk. 3621 Pg. 959,60
James Hardie Gypsum, Inc. #105	N½SW¼SE¼ Section 19, T41N-R12W	354570	09-02-2000	11-15-2000	Bk. 3621 Pg. 961,62
James Hardie Gypsum, Inc. #106	S½SW¼SE¼ Section 19, T41N-R12W	354571	09-02-2000	11-15-2000	Bk. 3621 Pg. 963,64
James Hardie Gypsum, Inc. #107	N½NE¼SW¼ Section 19, T41N-R12W	354572	09-02-2000	11-15-2000	Bk. 3621 Pg. 965,66
James Hardie Gypsum, Inc. #108	S½NE¼SW¼ Section 19, T41N-R12W	354573	09-02-2000	11-15-2000	Bk. 3621 Pg. 967,68
James Hardie Gypsum, Inc. #109	N½SE¼SW¼ Section 19, T41N-R12W	354574	09-02-2000	11-15-2000	Bk. 3621 Pg. 969,70

PHOENIX, ARIZONA

RECEIVED
BLM ARIZONA
STATE OFFICE
2012 JUL - 6 P 1:27

Claim Name	Lands Affected	BLM AMC No.	Location Date	Recording Date	Book/ Page
James Hardie Gypsum, Inc. #110	S½SE¼SW¼ Section 19, T41N-R12W	354575	09-02-2000	11-15-2000	Bk. 3621 Pg. 971,72
James Hardie Gypsum, Inc. #111	N½NW¼SW¼ Section 19, T41N-R12W	354576	09-02-2000	11-15-2000	Bk. 3621 Pg. 973,74
James Hardie Gypsum, Inc. #112	S½NW¼SW¼ Section 19, T41N-R12W	354577	09-02-2000	11-15-2000	Bk. 3621 Pg. 975,76
James Hardie Gypsum, Inc. #113	N½SW¼SW¼ Section 19, T41N-R12W	354578	09-02-2000	11-15-2000	Bk. 3621 Pg. 977,78
James Hardie Gypsum, Inc. #114	S½SW¼SW¼ Section 19, T41N-R12W	354579	09-02-2000	11-15-2000	Bk. 3621 Pg. 979,80
James Hardie Gypsum, Inc. #115	N½NE¼SE¼ Section 24, T41N-R13W	354580	09-02-2000	11-15-2000	Bk. 3621 Pg. 981,82
James Hardie Gypsum, Inc. #116	S½NE¼SE¼ Section 24, T41N-R13W	354581	09-02-2000	11-15-2000	Bk. 3621 Pg. 983,84
James Hardie Gypsum, Inc. #117	N½SE¼SE¼ Section 24, T41N-R13W	354582	09-02-2000	11-15-2000	Bk. 3621 Pg. 985,86
James Hardie Gypsum, Inc. #118	S½SE¼SE¼ Section 24, T41N-R13W	354583	09-02-2000	11-15-2000	Bk. 3621 Pg. 987,88
James Hardie Gypsum, Inc. #119	N½NW¼SE¼ Section 24, T41N-R13W	354584	09-02-2000	11-15-2000	Bk. 3621 Pg. 989,90
James Hardie Gypsum, Inc. #120	S½NW¼SE¼ Section 24, T41N-R13W	354585	09-02-2000	11-15-2000	Bk. 3621 Pg. 991,92
James Hardie Gypsum, Inc. #121	N½SW¼SE¼ Section 24, T41N-R13W	354586	09-02-2000	11-15-2000	Bk. 3621 Pg. 993,94
James Hardie Gypsum, Inc. #122	S½SW¼SE¼ Section 24, T41N-R13W	354587	09-02-2000	11-15-2000	Bk. 3621 Pg. 995,96
James Hardie Gypsum, Inc. #123	N½NE¼NE¼ Section 25, T41N-R13W	354588	09-03-2000	11-15-2000	Bk. 3621 Pg. 997,98
James Hardie Gypsum, Inc. #124	S½NE¼NE¼ Section 25, T41N-R13W	354589	09-03-2000	11-15-2000	Bk. 3621 Pg. 999,1000
James Hardie Gypsum, Inc. #125	N½SE¼NE¼ Section 25, T41N-R13W	354590	09-03-2000	11-15-2000	Bk. 3622 Pg. 1, 2
James Hardie Gypsum, Inc. #126	S½SE¼NE¼ Section 25, T41N-R13W	354591	09-03-2000	11-15-2000	Bk. 3622 Pg. 3, 4
James Hardie Gypsum, Inc. #127	N½NW¼NE¼ Section 25, T41N-R13W	354592	09-03-2000	11-15-2000	Bk. 3622 Pg. 5, 6
James Hardie Gypsum, Inc. #128	S½NW¼NE¼ Section 25, T41N-R13W	354593	09-03-2000	11-15-2000	Bk. 3622 Pg. 7, 8

BLM AZ STATE OFFICE
 RECEIVED
 PHOENIX, ARIZONA

2012 JUL -6 P 1:27

Claim Name	Lands Affected	BLM AMC No.	Location Date	Recording Date	Book/ Page
James Hardie Gypsum, Inc. #129	N $\frac{1}{2}$ SW $\frac{1}{4}$ NE $\frac{1}{4}$ Section 25, T41N-R13W	354594	09-03-2000	11-15-2000	Bk. 3622 Pg. 9,10
James Hardie Gypsum, Inc. #130	S $\frac{1}{2}$ SW $\frac{1}{4}$ NE $\frac{1}{4}$ Section 25, T41N-R13W	354595	09-03-2000	11-15-2000	Bk. 3622 Pg. 11,12
James Hardie Gypsum, Inc. #131	N $\frac{1}{2}$ NE $\frac{1}{4}$ NW $\frac{1}{4}$ Section 25, T41N-R13W	354596	09-03-2000	11-15-2000	Bk. 3622 Pg. 13,14
James Hardie Gypsum, Inc. #132	S $\frac{1}{2}$ NE $\frac{1}{4}$ NW $\frac{1}{4}$ Section 25, T41N-R13W	354597	09-03-2000	11-15-2000	Bk. 3622 Pg. 15,16
James Hardie Gypsum, Inc. #133	N $\frac{1}{2}$ SE $\frac{1}{4}$ NW $\frac{1}{4}$ Section 25, T41N-R13W	354598	09-03-2000	11-15-2000	Bk. 3622 Pg. 17,18
James Hardie Gypsum, Inc. #134	S $\frac{1}{2}$ SE $\frac{1}{4}$ NW $\frac{1}{4}$ Section 25, T41N-R13W	354599	09-03-2000	11-15-2000	Bk. 3622 Pg. 19,20
James Hardie Gypsum, Inc. #135	N $\frac{1}{2}$ NW $\frac{1}{4}$ NW $\frac{1}{4}$ Section 25, T41N-R13W	354600	09-03-2000	11-15-2000	Bk. 3622 Pg. 21,22
James Hardie Gypsum, Inc. #136	S $\frac{1}{2}$ NW $\frac{1}{4}$ NW $\frac{1}{4}$ Section 25, T41N-R13W	354601	09-03-2000	11-15-2000	Bk. 3622 Pg. 23,24
James Hardie Gypsum, Inc. #137	N $\frac{1}{2}$ SW $\frac{1}{4}$ NW $\frac{1}{4}$ Section 25, T41N-R13W	354602	09-03-2000	11-15-2000	Bk. 3622 Pg. 25,26
James Hardie Gypsum, Inc. #138	S $\frac{1}{2}$ SW $\frac{1}{4}$ NW $\frac{1}{4}$ Section 25, T41N-R13W	354603	09-03-2000	11-15-2000	Bk. 3622 Pg. 27,28
James Hardie Gypsum, Inc. #139	N $\frac{1}{2}$ NE $\frac{1}{4}$ SW $\frac{1}{4}$ Section 25, T41N-R13W	354604	09-03-2000	11-15-2000	Bk. 3622 Pg. 29,30
James Hardie Gypsum, Inc. #140	S $\frac{1}{2}$ NE $\frac{1}{4}$ SW $\frac{1}{4}$ Section 25, T41N-R13W	354605	09-03-2000	11-15-2000	Bk. 3622 Pg. 31,32
James Hardie Gypsum, Inc. #141	N $\frac{1}{2}$ SE $\frac{1}{4}$ SW $\frac{1}{4}$ Section 25, T41N-R13W	354606	09-03-2000	11-15-2000	Bk. 3622 Pg. 33,34
James Hardie Gypsum, Inc. #142	S $\frac{1}{2}$ SE $\frac{1}{4}$ SW $\frac{1}{4}$ Section 25, T41N-R13W	354607	09-03-2000	11-15-2000	Bk. 3622 Pg. 35,36
James Hardie Gypsum, Inc. #143	N $\frac{1}{2}$ NE $\frac{1}{4}$ SW $\frac{1}{4}$ Section 25, T41N-R13W	354608	09-03-2000	11-15-2000	Bk. 3622 Pg. 37,38
James Hardie Gypsum, Inc. #144	S $\frac{1}{2}$ NE $\frac{1}{4}$ SW $\frac{1}{4}$ Section 25, T41N-R13W	354609	09-03-2000	11-15-2000	Bk. 3622 Pg. 39,40
James Hardie Gypsum, Inc. #145	N $\frac{1}{2}$ SW $\frac{1}{4}$ SW $\frac{1}{4}$ Section 25, T41N-R13W	354610	09-03-2000	11-15-2000	Bk. 3622 Pg. 41,42
James Hardie Gypsum, Inc. #146	S $\frac{1}{2}$ SW $\frac{1}{4}$ SW $\frac{1}{4}$ Section 25, T41N-R13W	354611	09-03-2000	11-15-2000	Bk. 3622 Pg. 43,44
James Hardie Gypsum, Inc. #147	N $\frac{1}{2}$ NE $\frac{1}{4}$ SW $\frac{1}{4}$ Section 20, T41N-R12W	354612	09-02-2000	11-15-2000	Bk. 3622 Pg. 45,46

PHOENIX ARIZONA

2012 JUL -6 P 8:27

RECEIVED
PHOENIX ARIZONA
OFFICE

Claim Name	Lands Affected	BLM AMC No.	Location Date	Recording Date	Book/ Page
James Hardie Gypsum, Inc. #148	S½NE¼SW¼ Section 20, T41N-R12W	354613	09-02-2000	11-15-2000	Bk. 3622 Pg. 47,48
James Hardie Gypsum, Inc. #149	N½SE¼SW¼ Section 20, T41N-R12W	354614	09-02-2000	11-15-2000	Bk. 3622 Pg. 49,50
James Hardie Gypsum, Inc. #150	S½SE¼SW¼ Section 20, T41N-R12W	354615	09-02-2000	11-15-2000	Bk. 3622 Pg. 51,52
James Hardie Gypsum, Inc. #151	N½NW¼SW¼ Section 20, T41N-R12W	354616	09-02-2000	11-15-2000	Bk. 3622 Pg. 53,54
James Hardie Gypsum, Inc. #152	S½NW¼SW¼ Section 20, T41N-R12W	354617	09-02-2000	11-15-2000	Bk. 3622 Pg. 55,56
James Hardie Gypsum, Inc. #153	N½SW¼SW¼ Section 20, T41N-R12W	354618	09-02-2000	11-15-2000	Bk. 3622 Pg. 57,58
James Hardie Gypsum, Inc. #154	S½SW¼SW¼ Section 20, T41N-R12W	354619	09-02-2000	11-15-2000	Bk. 3622 Pg. 59,60
James Hardie Gypsum, Inc. #155	N½NW¼NW¼ Section 29, T41N-R12W	354620	09-03-2000	11-15-2000	Bk. 3622 Pg. 61,62
James Hardie Gypsum, Inc. #156	S½NW¼NW¼ Section 29, T41N-R12W	354621	09-03-2000	11-15-2000	Bk. 3622 Pg. 63,64
James Hardie Gypsum, Inc. #157	N½SW¼NW¼ Section 29, T41N-R12W	354622	09-03-2000	11-15-2000	Bk. 3622 Pg. 65,66
James Hardie Gypsum, Inc. #158	S½SW¼NW¼ Section 29, T41N-R12W	354623	09-03-2000	11-15-2000	Bk. 3622 Pg. 67,68
James Hardie Gypsum, Inc. #159	N½NE¼NE¼ Section 30, T41N-R12W	354624	09-03-2000	11-15-2000	Bk. 3622 Pg. 69,70
James Hardie Gypsum, Inc. #160	S½NE¼NE¼ Section 30, T41N-R12W	354625	09-03-2000	11-15-2000	Bk. 3622 Pg. 71,72
James Hardie Gypsum, Inc. #161	N½SE¼NE¼ Section 30, T41N-R12W	354626	09-03-2000	11-15-2000	Bk. 3622 Pg. 73,74
James Hardie Gypsum, Inc. #162	S½SE¼NE¼ Section 30, T41N-R12W	354627	09-03-2000	11-15-2000	Bk. 3622 Pg. 75,76
James Hardie Gypsum, Inc. #163	N½NW¼NE¼ Section 30, T41N-R12W	354628	09-03-2000	11-15-2000	Bk. 3622 Pg. 77,78
James Hardie Gypsum, Inc. #164	S½NW¼NE¼ Section 30, T41N-R12W	354629	09-03-2000	11-15-2000	Bk. 3622 Pg. 79,80
James Hardie Gypsum, Inc. #165	N½SW¼NE¼ Section 30, T41N-R12W	354630	09-03-2000	11-15-2000	Bk. 3622 Pg. 81,82
James Hardie Gypsum, Inc. #166	S½SW¼NE¼ Section 30, T41N-R12W	354631	09-03-2000	11-15-2000	Bk. 3622 Pg. 83,84

PHOENIX ARIZONA
 2012 JUL -6 P 1:27

BLM
 AZ STATE OFFICE
 RECEIVED

Claim Name	Lands Affected	BLM AMC No.	Location Date	Recording Date	Book/ Page
James Hardie Gypsum, Inc. #167	N $\frac{1}{2}$ NE $\frac{1}{4}$ SE $\frac{1}{4}$ Section 30, T41N-R12W	354632	09-03-2000	11-15-2000	Bk. 3622 Pg. 85,86
James Hardie Gypsum, Inc. #168	S $\frac{1}{2}$ NE $\frac{1}{4}$ SE $\frac{1}{4}$ Section 30, T41N-R12W	354633	09-03-2000	11-15-2000	Bk. 3622 Pg. 87,88
James Hardie Gypsum, Inc. #169	N $\frac{1}{2}$ SE $\frac{1}{4}$ SE $\frac{1}{4}$ Section 30, T41N-R12W	354634	09-03-2000	11-15-2000	Bk. 3622 Pg. 89,90
James Hardie Gypsum, Inc. #170	S $\frac{1}{2}$ SE $\frac{1}{4}$ SE $\frac{1}{4}$ Section 30, T41N-R12W	354635	09-03-2000	11-15-2000	Bk. 3622 Pg. 91,92
James Hardie Gypsum, Inc. #171	N $\frac{1}{2}$ NW $\frac{1}{4}$ SE $\frac{1}{4}$ Section 30, T41N-R12W	354636	09-03-2000	11-15-2000	Bk. 3622 Pg. 93,94
James Hardie Gypsum, Inc. #172	S $\frac{1}{2}$ NW $\frac{1}{4}$ SE $\frac{1}{4}$ Section 30, T41N-R12W	354637	09-03-2000	11-15-2000	Bk. 3622 Pg. 95,96
James Hardie Gypsum, Inc. #173	N $\frac{1}{2}$ SW $\frac{1}{4}$ SE $\frac{1}{4}$ Section 30, T41N-R12W	354638	09-03-2000	11-15-2000	Bk. 3622 Pg. 97,98
James Hardie Gypsum, Inc. #174	S $\frac{1}{2}$ SW $\frac{1}{4}$ SE $\frac{1}{4}$ Section 30, T41N-R12W	354639	09-03-2000	11-15-2000	Bk. 3622 Pg. 99,100
James Hardie Gypsum, Inc. #175	N $\frac{1}{2}$ NE $\frac{1}{4}$ NW $\frac{1}{4}$ Section 30, T41N-R12W	354640	09-03-2000	11-15-2000	Bk. 3622 Pg. 101,02
James Hardie Gypsum, Inc. #176	S $\frac{1}{2}$ NE $\frac{1}{4}$ NW $\frac{1}{4}$ Section 30, T41N-R12W	354641	09-03-2000	11-15-2000	Bk. 3622 Pg. 103,04
James Hardie Gypsum, Inc. #177	N $\frac{1}{2}$ SE $\frac{1}{4}$ NW $\frac{1}{4}$ Section 30, T41N-R12W	354642	09-03-2000	11-15-2000	Bk. 3622 Pg. 105,06
James Hardie Gypsum, Inc. #178	S $\frac{1}{2}$ SE $\frac{1}{4}$ NW $\frac{1}{4}$ Section 30, T41N-R12W	354643	09-03-2000	11-15-2000	Bk. 3622 Pg. 107,08
James Hardie Gypsum, Inc. #179	N $\frac{1}{2}$ NW $\frac{1}{4}$ NW $\frac{1}{4}$ Section 31, T41N-R12W	354644	09-05-2000	11-15-2000	Bk. 3622 Pg. 109,10
James Hardie Gypsum, Inc. #180	S $\frac{1}{2}$ NW $\frac{1}{4}$ NW $\frac{1}{4}$ Section 31, T41N-R12W	354645	09-05-2000	11-15-2000	Bk. 3622 Pg. 111,12
James Hardie Gypsum, Inc. #181	N $\frac{1}{2}$ NE $\frac{1}{4}$ SE $\frac{1}{4}$ Section 14, T40N-R13W	354646	09-05-2000	11-15-2000	Bk. 3622 Pg. 113,14
James Hardie Gypsum, Inc. #182	S $\frac{1}{2}$ NE $\frac{1}{4}$ SE $\frac{1}{4}$ Section 14, T40N-R13W	354647	09-05-2000	11-15-2000	Bk. 3622 Pg. 115,16
James Hardie Gypsum, Inc. #183	N $\frac{1}{2}$ SE $\frac{1}{4}$ SE $\frac{1}{4}$ Section 14, T40N-R13W	354648	09-05-2000	11-15-2000	Bk. 3622 Pg. 117,18
James Hardie Gypsum, Inc. #184	S $\frac{1}{2}$ SE $\frac{1}{4}$ SE $\frac{1}{4}$ Section 14, T40N-R13W	354649	09-05-2000	11-15-2000	Bk. 3622 Pg. 119,20
James Hardie Gypsum, Inc. #185	N $\frac{1}{2}$ NE $\frac{1}{4}$ SW $\frac{1}{4}$ Section 13, T40N-R13W	354650	09-05-2000	11-15-2000	Bk. 3622 Pg. 121,22

174540.1

2012 JUL -6 P 1:27

BLM
AZ
STATE
OFFICEPHOENIX,
ARIZONA

Claim Name	Lands Affected	BLM AMC No.	Location Date	Recording Date	Book/ Page
James Hardie Gypsum, Inc. #186	S½NE¼SW¼ Section 13, T40N-R13W	354651	09-05-2000	11-15-2000	Bk. 3622 Pg. 123,24
James Hardie Gypsum, Inc. #187	N½SE¼SW¼ Section 13, T40N-R13W	354652	09-05-2000	11-15-2000	Bk. 3622 Pg. 125,26
James Hardie Gypsum, Inc. #188	S½SE¼SW¼ Section 13, T40N-R13W	354653	09-05-2000	11-15-2000	Bk. 3622 Pg. 127,28
James Hardie Gypsum, Inc. #189	S½SW¼SW¼ Section 13, T40N-R13W	354654	09-05-2000	11-15-2000	Bk. 3622 Pg. 129,30
James Hardie Gypsum, Inc. #190	N½SW¼SW¼ Section 13, T40N-R13W	354655	09-05-2000	11-15-2000	Bk. 3622 Pg. 131,32
James Hardie Gypsum, Inc. #191	S½NW¼SW¼ Section 13, T40N-R13W	354656	09-05-2000	11-15-2000	Bk. 3622 Pg. 133,34
James Hardie Gypsum, Inc. #192	N½NW¼SW¼ Section 13, T40N-R13W	354657	09-05-2000	11-15-2000	Bk. 3622 Pg. 135,36
James Hardie Gypsum, Inc. #193	NE¼NW¼NW¼ NW¼NE¼NW¼ Section 24, T40N-R13W	354658	09-05-2000	11-15-2000	Bk. 3622 Pg. 137,38
James Hardie Gypsum, Inc. #194	SE¼NW¼NW¼ SW¼NE¼NW¼ Section 24, T40N-R13W	354659	09-05-2000	11-15-2000	Bk. 3622 Pg. 139,40
James Hardie Gypsum, Inc. #195	NE¼SW¼NW¼ NW¼SE¼NW¼ Section 24, T40N-R13W	354660	09-05-2000	11-15-2000	Bk. 3622 Pg. 141,42
James Hardie Gypsum, Inc. #196	SW¼SE¼NW¼ SE¼SW¼NW¼ Section 24, T40N-R13W	354661	09-05-2000	11-15-2000	Bk. 3622 Pg. 143,44
James Hardie Gypsum, Inc. #197	SE¼SE¼NE¼ Section 23, T40N-R13W SW¼ SW¼NW¼ Section 24, T40N-R13W	354662	09-05-2000	11-15-2000	Bk. 3622 Pg. 145,46
James Hardie Gypsum, Inc. #198	NE¼SE¼NE¼ Section 23, T40N-R13W NW¼SW¼NW¼ Section 24, T40N-R13W	354663	09-05-2000	11-15-2000	Bk. 3622 Pg. 147,48
James Hardie Gypsum, Inc. #199	SE¼NE¼NE¼ Section 23, T40N-R13W SW¼ NW¼NW¼ Section 24, T40N-R13W	354664	09-05-2000	11-15-2000	Bk. 3622 Pg. 149,50
James Hardie Gypsum, Inc. #200	N½NE¼NW¼ Section 25, T41N-R12W	354665	09-04-2000	11-15-2000	Bk. 3622 Pg. 151,52

2012 JUL -6 P 1:27
 BLM RECEIVED
 PHOENIX ARIZONA
 BLM AZ STATE OFFICE

Claim Name	Lands Affected	BLM AMC No.	Location Date	Recording Date	Book/ Page
James Hardie Gypsum, Inc. #201	S½NE¼NW¼ Section 25, T41N-R12W	354666	09-04-2000	11-15-2000	Bk. 3622 Pg. 153,54
James Hardie Gypsum, Inc. #202	N½SE¼NW¼ Section 25, T41N-R12W	354667	09-04-2000	11-15-2000	Bk. 3622 Pg. 155,56
James Hardie Gypsum, Inc. #203	S½SE¼NW¼ Section 25, T41N-R12W	354668	09-04-2000	11-15-2000	Bk. 3622 Pg. 157,58
James Hardie Gypsum, Inc. #204	S½SW¼NW¼ Section 25, T41N-R12W	354669	09-04-2000	11-15-2000	Bk. 3622 Pg. 159,60
James Hardie Gypsum, Inc. #205	N½SW¼NW¼ Section 25, T41N-R12W	354670	09-04-2000	11-15-2000	Bk. 3622 Pg. 161,62
James Hardie Gypsum, Inc. #206	S½NW¼NW¼ Section 25, T41N-R12W	354671	09-04-2000	11-15-2000	Bk. 3622 Pg. 163,64
James Hardie Gypsum, Inc. #207	N½NW¼NW¼ Section 25, T41N-R12W	354672	09-04-2000	11-15-2000	Bk. 3622 Pg. 165,66
James Hardie Gypsum, Inc. #208	N½NE¼NE¼ Section 26, T41N-R12W	354673	09-04-2000	11-15-2000	Bk. 3622 Pg. 167,68
James Hardie Gypsum, Inc. #209	S½NE¼NE¼ Section 26, T41N-R12W	354674	09-04-2000	11-15-2000	Bk. 3622 Pg. 169,70
James Hardie Gypsum, Inc. #210	N½SE¼NE¼ Section 26, T41N-R12W	354675	09-04-2000	11-15-2000	Bk. 3622 Pg. 171,72
James Hardie Gypsum, Inc. #211	S½SE¼NE¼ Section 26, T41N-R12W	354676	09-04-2000	11-15-2000	Bk. 3622 Pg. 173,74
James Hardie Gypsum, Inc. #212	S½SW¼NE¼ Section 26, T41N-R12W	354677	09-04-2000	11-15-2000	Bk. 3622 Pg. 175,76
James Hardie Gypsum, Inc. #213	N½SW¼NE¼ Section 26, T41N-R12W	354678	09-04-2000	11-15-2000	Bk. 3622 Pg. 177,78
James Hardie Gypsum, Inc. #214	S½NW¼NE¼ Section 26, T41N-R12W	354679	09-04-2000	11-15-2000	Bk. 3622 Pg. 179,80
James Hardie Gypsum, Inc. #215	N½NW¼NE¼ Section 26, T41N-R12W	354680	09-04-2000	11-15-2000	Bk. 3622 Pg. 181,82
James Hardie Gypsum, Inc. #216	N½NE¼SE¼ Section 26, T41N-R12W	354681	09-04-2000	11-15-2000	Bk. 3622 Pg. 183,84
James Hardie Gypsum, Inc. #217	S½NE¼SE¼ Section 26, T41N-R12W	354682	09-04-2000	11-15-2000	Bk. 3622 Pg. 185,86
James Hardie Gypsum, Inc. #218	N½SE¼SE¼ Section 26, T41N-R12W	354683	09-04-2000	11-15-2000	Bk. 3622 Pg. 187,88
James Hardie Gypsum, Inc. #219	S½SE¼SE¼ Section 26, T41N-R12W	354684	09-04-2000	11-15-2000	Bk. 3622 Pg. 189,90

2012 JUL -6 P 1:27
 BLM ARIZONA STATE OFFICE
 RECEIVED
 DEPT. OF THE INTERIOR
 BUREAU OF LAND MANAGEMENT
 PHOENIX, ARIZONA

Claim Name	Lands Affected	BLM AMC No.	Location Date	Recording Date	Book/ Page
James Hardie Gypsum, Inc. #220	S½SW¼SE¼ Section 26, T41N-R12W	354685	09-04-2000	11-15-2000	Bk. 3622 Pg. 191,92
James Hardie Gypsum, Inc. #221	N½SW¼SE¼ Section 26, T41N-R12W	354686	09-04-2000	11-15-2000	Bk. 3622 Pg. 193,94
James Hardie Gypsum, Inc. #222	S½NW¼SE¼ Section 26, T41N-R12W	354687	09-04-2000	11-15-2000	Bk. 3622 Pg. 195,96
James Hardie Gypsum, Inc. #223	N½NW¼SE¼ Section 26, T41N-R12W	354688	09-04-2000	11-15-2000	Bk. 3622 Pg. 197,98
James Hardie Gypsum, Inc. #224	N½NE¼NW¼ Section 2, T40N-R12W	354689	09-04-2000	11-15-2000	Bk. 3622 Pg. 199,200
James Hardie Gypsum, Inc. #225	S½NE¼NW¼ Section 2, T40N-R12W	354690	09-04-2000	11-15-2000	Bk. 3622 Pg. 201,02
James Hardie Gypsum, Inc. #226	N½SE¼NW¼ Section 2, T40N-R12W	354691	09-04-2000	11-15-2000	Bk. 3622 Pg. 203,04
James Hardie Gypsum, Inc. #227	S½SE¼NW¼ Section 2, T40N-R12W	354692	09-04-2000	11-15-2000	Bk. 3622 Pg. 205,06
James Hardie Gypsum, Inc. #228	S½SW¼NW¼ Section 2, T40N-R12W	354693	09-04-2000	11-15-2000	Bk. 3622 Pg. 207,08
James Hardie Gypsum, Inc. #229	N½SW¼NW¼ Section 2, T40N-R12W	354694	09-04-2000	11-15-2000	Bk. 3622 Pg. 209,10
James Hardie Gypsum, Inc. #230	S½NW¼NW¼ Section 2, T40N-R12W	354695	09-04-2000	11-15-2000	Bk. 3622 Pg. 211,12
James Hardie Gypsum, Inc. #231	N½NW¼NW¼ Section 2, T40N-R12W	354696	09-04-2000	11-15-2000	Bk. 3622 Pg. 213,14
James Hardie Gypsum, Inc. #232	N½NE¼SW¼ Section 2, T40N-R12W	354697	09-04-2000	11-15-2000	Bk. 3622 Pg. 215,16
James Hardie Gypsum, Inc. #233	S½NE¼SW¼ Section 2, T40N-R12W	354698	09-04-2000	11-15-2000	Bk. 3622 Pg. 217,18
James Hardie Gypsum, Inc. #234	N½SE¼SW¼ Section 2, T40N-R12W	354699	09-04-2000	11-15-2000	Bk. 3622 Pg. 219,20
James Hardie Gypsum, Inc. #235	S½SE¼SW¼ Section 2, T40N-R12W	354700	09-04-2000	11-15-2000	Bk. 3622 Pg. 221,22
James Hardie Gypsum, Inc. #236	S½SW¼SW¼ Section 2, T40N-R12W	354701	09-04-2000	11-15-2000	Bk. 3622 Pg. 223,24
James Hardie Gypsum, Inc. #237	N½SW¼SW¼ Section 2, T40N-R12W	354702	09-04-2000	11-15-2000	Bk. 3622 Pg. 225,26
James Hardie Gypsum, Inc. #238	S½NW¼SW¼ Section 2, T40N-R12W	354703	09-04-2000	11-15-2000	Bk. 3622 Pg. 227,28

2012 JUL - 6 P 1:27
 REGISTERED
 PENDING, ARIZONA

BLM AZ STATE OFFICE

Claim Name	Lands Affected	BLM AMC No.	Location Date	Recording Date	Book/ Page
James Hardie Gypsum, Inc. #239	N½NW¼SW¼ Section 2, T40N-R12W	354704	09-04-2000	11-15-2000	Bk. 3622 Pg. 229,30
James Hardie Gypsum, Inc. #240	N½NE¼SE¼ Section 3, T40N-R12W	354705	09-04-2000	11-15-2000	Bk. 3622 Pg. 231,32
James Hardie Gypsum, Inc. #241	S½NE¼SE¼ Section 3, T40N-R12W	354706	09-04-2000	11-15-2000	Bk. 3622 Pg. 233,34
James Hardie Gypsum, Inc. #242	N½SE¼SE¼ Section 3, T40N-R12W	354707	09-04-2000	11-15-2000	Bk. 3622 Pg. 235,36
James Hardie Gypsum, Inc. #243	S½SE¼SE¼ Section 3, T40N-R12W	354708	09-04-2000	11-15-2000	Bk. 3622 Pg. 237,38
James Hardie Gypsum, Inc. #244	S½SW¼SE¼ Section 3, T40N-R12W	354709	09-04-2000	11-15-2000	Bk. 3622 Pg. 239,40
James Hardie Gypsum, Inc. #245	N½SW¼SE¼ Section 3, T40N-R12W	354710	09-04-2000	11-15-2000	Bk. 3622 Pg. 241,42
James Hardie Gypsum, Inc. #246	S½NW¼SE¼ Section 3, T40N-R12W	354711	09-04-2000	11-15-2000	Bk. 3622 Pg. 243,44
James Hardie Gypsum, Inc. #247	N½NW¼SE¼ Section 3, T40N-R12W	354712	09-04-2000	11-15-2000	Bk. 3622 Pg. 245,46
James Hardie Gypsum, Inc. #248	N½NE¼NE¼ Section 3, T40N-R12W	354713	09-04-2000	11-15-2000	Bk. 3622 Pg. 247,48
James Hardie Gypsum, Inc. #249	S½NE¼NE¼ Section 3, T40N-R12W	354714	09-04-2000	11-15-2000	Bk. 3622 Pg. 249,50
James Hardie Gypsum, Inc. #250	N½SE¼NE¼ Section 3, T40N-R12W	354715	09-04-2000	11-15-2000	Bk. 3622 Pg. 251,52
James Hardie Gypsum, Inc. #251	S½SE¼NE¼ Section 3, T40N-R12W	354716	09-04-2000	11-15-2000	Bk. 3622 Pg. 253,54
James Hardie Gypsum, Inc. #252	S½SW¼NE¼ Section 3, T40N-R12W	354717	09-04-2000	11-15-2000	Bk. 3622 Pg. 255,56
James Hardie Gypsum, Inc. #253	N½SW¼NE¼ Section 3, T40N-R12W	354718	09-04-2000	11-15-2000	Bk. 3622 Pg. 257,58
James Hardie Gypsum, Inc. #254	S½NW¼NE¼ Section 3, T40N-R12W	354719	09-04-2000	11-15-2000	Bk. 3622 Pg. 259,60
James Hardie Gypsum, Inc. #255	N½NW¼NE¼ Section 3, T40N-R12W	354720	09-04-2000	11-15-2000	Bk. 3622 Pg. 261,62
James Hardie Gypsum, Inc. #256	N½NE¼NW¼ Section 11, T40N-R12W	354721	09-04-2000	11-15-2000	Bk. 3622 Pg. 263,64
James Hardie Gypsum, Inc. #257	S½NE¼NW¼ Section 11, T40N-R12W	354722	09-04-2000	11-15-2000	Bk. 3622 Pg. 265,66

PHOENIX ARIZONA

2012 JUL -6 P 1:28

BLM
PHOENIX
REC'D
FEDERAL
OFFICE
OF THE
BUREAU
OF LAND
MANAGEMENT

Claim Name	Lands Affected	BLM AMC No.	Location Date	Recording Date	Book/ Page
James Hardie Gypsum, Inc. #258	N½SE¼NW¼ Section 11, T40N-R12W	354723	09-04-2000	11-15-2000	Bk. 3622 Pg. 267,68
James Hardie Gypsum, Inc. #259	S½SE¼NW¼ Section 11, T40N-R12W	354724	09-04-2000	11-15-2000	Bk. 3622 Pg. 269,70
James Hardie Gypsum, Inc. #260	S½SW¼NW¼ Section 11, T40N-R12W	354725	09-04-2000	11-15-2000	Bk. 3622 Pg. 271,72
James Hardie Gypsum, Inc. #261	N½SW¼NW¼ Section 11 T40N R12W	354726	09-04-2000	11-15-2000	Bk. 3622 Pg. 273,74
James Hardie Gypsum, Inc. #262	S½NW¼NW¼ Section 11, T40N-R12W	354727	09-04-2000	11-15-2000	Bk. 3622 Pg. 275,76
James Hardie Gypsum, Inc. #263	N½NW¼NW¼ Section 11, T40N-R12W	354728	09-04-2000	11-15-2000	Bk. 3622 Pg. 277,78
James Hardie Gypsum, Inc. #264	N½NE¼SW¼ Section 11, T40N-R12W	354729	09-04-2000	11-15-2000	Bk. 3622 Pg. 279,80
James Hardie Gypsum, Inc. #265	S½NE¼SW¼ Section 11, T40N-R12W	354730	09-04-2000	11-15-2000	Bk. 3622 Pg. 281,82
James Hardie Gypsum, Inc. #266	N½SE¼SW¼ Section 11, T40N-R12W	354731	09-04-2000	11-15-2000	Bk. 3622 Pg. 283,84
James Hardie Gypsum, Inc. #267	S½SE¼SW¼ Section 11, T40N-R12W	354732	09-04-2000	11-15-2000	Bk. 3622 Pg. 285,86
James Hardie Gypsum, Inc. #268	S½SW¼SW¼ Section 11, T40N-R12W	354733	09-04-2000	11-15-2000	Bk. 3622 Pg. 287,88
James Hardie Gypsum, Inc. #269	N½SW¼SW¼ Section 11, T40N-R12W	354734	09-04-2000	11-15-2000	Bk. 3622 Pg. 289,90
James Hardie Gypsum, Inc. #270	S½NW¼SW¼ Section 11, T40N-R12W	354735	09-04-2000	11-15-2000	Bk. 3622 Pg. 291,92
James Hardie Gypsum, Inc. #271	N½NW¼SW¼ Section 11, T40N-R12W	354736	09-04-2000	11-15-2000	Bk. 3622 Pg. 293,94
James Hardie Gypsum, Inc. #272	N½NE¼SE¼ Section 10, T40N-R12W	354737	09-04-2000	11-15-2000	Bk. 3622 Pg. 295,96
James Hardie Gypsum, Inc. #273	S½NE¼SE¼ Section 10, T40N-R12W	354738	09-04-2000	11-15-2000	Bk. 3622 Pg. 297,98
James Hardie Gypsum, Inc. #274	N½SE¼SE¼ Section 10, T40N-R12W	354739	09-04-2000	11-15-2000	Bk. 3622 Pg. 299,300
James Hardie Gypsum, Inc. #275	S½SE¼SE¼ Section 10, T40N-R12W	354740	09-04-2000	11-15-2000	Bk. 3622 Pg. 301,02
James Hardie Gypsum, Inc. #276	S½SW¼SE¼ Section 10, T40N-R12W	354741	09-04-2000	11-15-2000	Bk. 3622 Pg. 303,04

2012 JUL -6 P 1:28
 P. J. OWEN, ARIZONA

BLM AZ STATE OFFICE
 ESTIMATED

Claim Name	Lands Affected	BLM AMC No.	Location Date	Recording Date	Book/ Page
James Hardie Gypsum, Inc. #277	N $\frac{1}{2}$ SW $\frac{1}{4}$ SE $\frac{1}{4}$ Section 10, T40N-R12W	354742	09-04-2000	11-15-2000	Bk. 3622 Pg. 305,06
James Hardie Gypsum, Inc. #278	S $\frac{1}{2}$ NW $\frac{1}{4}$ SE $\frac{1}{4}$ Section 10, T40N-R12W	354743	09-04-2000	11-15-2000	Bk. 3622 Pg. 307,08
James Hardie Gypsum, Inc. #279	N $\frac{1}{2}$ NW $\frac{1}{4}$ SE $\frac{1}{4}$ Section 10, T40N-R12W	354744	09-04-2000	11-15-2000	Bk. 3622 Pg. 309,10
James Hardie Gypsum, Inc. #280	N $\frac{1}{2}$ NE $\frac{1}{4}$ NE $\frac{1}{4}$ Section 10, T40N-R12W	354745	09-04-2000	11-15-2000	Bk. 3622 Pg. 311,12
James Hardie Gypsum, Inc. #281	S $\frac{1}{2}$ NE $\frac{1}{4}$ NE $\frac{1}{4}$ Section 10, T40N-R12W	354746	09-04-2000	11-15-2000	Bk. 3622 Pg. 313,14
James Hardie Gypsum, Inc. #282	N $\frac{1}{2}$ SE $\frac{1}{4}$ NE $\frac{1}{4}$ Section 10, T40N-R12W	354747	09-04-2000	11-15-2000	Bk. 3622 Pg. 315,16
James Hardie Gypsum, Inc. #283	S $\frac{1}{2}$ SE $\frac{1}{4}$ NE $\frac{1}{4}$ Section 10, T40N-R12W	354748	09-04-2000	11-15-2000	Bk. 3622 Pg. 317,18
James Hardie Gypsum, Inc. #284	S $\frac{1}{2}$ SW $\frac{1}{4}$ NE $\frac{1}{4}$ Section 10, T40N-R12W	354749	09-04-2000	11-15-2000	Bk. 3622 Pg. 319,20
James Hardie Gypsum, Inc. #285	N $\frac{1}{2}$ SW $\frac{1}{4}$ NE $\frac{1}{4}$ Section 10, T40N-R12W	354750	09-04-2000	11-15-2000	Bk. 3622 Pg. 321,22
James Hardie Gypsum, Inc. #286	S $\frac{1}{2}$ NW $\frac{1}{4}$ NE $\frac{1}{4}$ Section 10, T40N-R12W	354751	09-04-2000	11-15-2000	Bk. 3622 Pg. 323,24
James Hardie Gypsum, Inc. #287	N $\frac{1}{2}$ NW $\frac{1}{4}$ NE $\frac{1}{4}$ Section 10, T40N-R12W	354752	09-04-2000	11-15-2000	Bk. 3622 Pg. 325,26
James Hardie Gypsum, Inc. #288	N $\frac{1}{2}$ NE $\frac{1}{4}$ NW $\frac{1}{4}$ Section 14, T40N-R12W	354753	09-04-2000	11-15-2000	Bk. 3622 Pg. 327,28
James Hardie Gypsum, Inc. #289	S $\frac{1}{2}$ NE $\frac{1}{4}$ NW $\frac{1}{4}$ Section 14, T40N-R12W	354754	09-04-2000	11-15-2000	Bk. 3622 Pg. 329,30
James Hardie Gypsum, Inc. #290	N $\frac{1}{2}$ SE $\frac{1}{4}$ NW $\frac{1}{4}$ Section 14, T40N-R12W	354755	09-04-2000	11-15-2000	Bk. 3622 Pg. 331,32
James Hardie Gypsum, Inc. #291	S $\frac{1}{2}$ SE $\frac{1}{4}$ NW $\frac{1}{4}$ Section 14, T40N-R12W	354756	09-04-2000	11-15-2000	Bk. 3622 Pg. 333,34
James Hardie Gypsum, Inc. #292	S $\frac{1}{2}$ SW $\frac{1}{4}$ NW $\frac{1}{4}$ Section 14, T40N-R12W	354757	09-04-2000	11-15-2000	Bk. 3622 Pg. 335,36
James Hardie Gypsum, Inc. #293	N $\frac{1}{2}$ SW $\frac{1}{4}$ NW $\frac{1}{4}$ Section 14, T40N-R12W	354758	09-04-2000	11-15-2000	Bk. 3622 Pg. 337,38
James Hardie Gypsum, Inc. #294	S $\frac{1}{2}$ NW $\frac{1}{4}$ NW $\frac{1}{4}$ Section 14, T40N-R12W	354759	09-04-2000	11-15-2000	Bk. 3622 Pg. 339,40
James Hardie Gypsum, Inc. #295	N $\frac{1}{2}$ NW $\frac{1}{4}$ NW $\frac{1}{4}$ Section 14, T40N-R12W	354760	09-04-2000	11-15-2000	Bk. 3622 Pg. 341,42

PHOENIX ARIZONA
 2012 JUL -6 P 1:28

BLM AZ STATE OFFICE
 PUBLIC INTEREST

Claim Name	Lands Affected	BLM AMC No.	Location Date	Recording Date	Book/ Page
James Hardie Gypsum, Inc. #296	N½NE¼NE¼ Section 15, T40N-R12W	354761	09-04-2000	11-15-2000	Bk. 3622 Pg. 343,44
James Hardie Gypsum, Inc. #297	S½NE¼NE¼ Section 15, T40N-R12W	354762	09-04-2000	11-15-2000	Bk. 3622 Pg. 345,46
James Hardie Gypsum, Inc. #298	N½SE¼NE¼ Section 15, T40N-R12W	354763	09-04-2000	11-15-2000	Bk. 3622 Pg. 347,48
James Hardie Gypsum, Inc. #299	S½SE¼NE¼ Section 15, T40N-R12W	354764	09-04-2000	11-15-2000	Bk. 3622 Pg. 349,50
James Hardie Gypsum, Inc. #300	S½SW¼NE¼ Section 15, T40N-R12W	354765	09-04-2000	11-15-2000	Bk. 3622 Pg. 351,52
James Hardie Gypsum, Inc. #301	N½SW¼NE¼ Section 15, T40N-R12W	354766	09-04-2000	11-15-2000	Bk. 3622 Pg. 353,54
James Hardie Gypsum, Inc. #302	S½NW¼NE¼ Section 15, T40N-R12W	354767	09-04-2000	11-15-2000	Bk. 3622 Pg. 355,56
James Hardie Gypsum, Inc. #303	N½NW¼NE¼ Section 15, T40N-R12W	354768	09-04-2000	11-15-2000	Bk. 3622 Pg. 357,58
James Hardie Gypsum, Inc. #304	N½NE¼SE¼ Section 15, T40N-R12W	354769	09-04-2000	11-15-2000	Bk. 3622 Pg. 359,60
James Hardie Gypsum, Inc. #305	S½NE¼SE¼ Section 15, T40N-12W	354770	09-04-2000	11-15-2000	Bk. 3622 Pg. 361,62
James Hardie Gypsum, Inc. #306	N½SE¼SE¼ Section 15, T40N-R12W	354771	09-04-2000	11-15-2000	Bk. 3622 Pg. 363,64
James Hardie Gypsum, Inc. #307	S½SE¼SE¼ Section 15, T40N-R12W	354772	09-04-2000	11-15-2000	Bk. 3622 Pg. 365,66
James Hardie Gypsum, Inc. #308	S½SW¼SE¼ Section 15, T40N-R12W	354773	09-04-2000	11-15-2000	Bk. 3622 Pg. 367,68
James Hardie Gypsum, Inc. #309	N½SW¼SE¼ Section 15, T40N-R12W	354774	09-04-2000	11-15-2000	Bk. 3622 Pg. 369,70
James Hardie Gypsum, Inc. #310	S½NW¼SE¼ Section 15, T40N-R12W	354775	09-04-2000	11-15-2000	Bk. 3622 Pg. 371,72
James Hardie Gypsum, Inc. #311	N½NW¼SE¼ Section 15, T40N-R12W	354776	09-04-2000	11-15-2000	Bk. 3622 Pg. 373,74
James Hardie Gypsum, Inc. #312	N½NE¼NW¼ Section 22, T40N-R12W	354777	09-04-2000	11-15-2000	Bk. 3622 Pg. 375,76
James Hardie Gypsum, Inc. #313	S½NE¼NW¼ Section 22, T40N-R12W	354778	09-04-2000	11-15-2000	Bk. 3622 Pg. 377,78
James Hardie Gypsum, Inc. #314	N½SE¼NW¼ Section 22, T40N-R12W	354779	09-04-2000	11-15-2000	Bk. 3622 Pg. 379,80

2012 JUL -6 P 1:28
 BLM
 BUREAU OF LAND MANAGEMENT
 PHOENIX, ARIZONA
 RECEIVED
 STATE OFFICE

Claim Name	Lands Affected	BLM AMC No.	Location Date	Recording Date	Book/ Page
James Hardie Gypsum, Inc. #315	S½SE¼NW¼ Section 22, T40N-R12W	354780	09-04-2000	11-15-2000	Bk. 3622 Pg. 381,82
James Hardie Gypsum, Inc. #316	S½SW¼NW¼ Section 22, T40N-R12W	354781	09-04-2000	11-15-2000	Bk. 3622 Pg. 383,84
James Hardie Gypsum, Inc. #317	N½SW¼NW¼ Section 22, T40N-R12W	354782	09-04-2000	11-15-2000	Bk. 3622 Pg. 385,86
James Hardie Gypsum, Inc. #318	S½NW¼NW¼ Section 22, T40N-R12W	354783	09-04-2000	11-15-2000	Bk. 3622 Pg. 387,88
James Hardie Gypsum, Inc. #319	N½NW¼NW¼ Section 22, T40N-R12W	354784	09-04-2000	11-15-2000	Bk. 3622 Pg. 389,90
James Hardie Gypsum, Inc. #320	NE¼NE¼NE¼ Section 23, T40N-R13W NW¼NW¼NW¼ Section 24, T40N-R13W	354785	09-05-2000	11-15-2000	Bk. 3622 Pg. 391,92
James Hardie Gypsum, Inc. #321	S½NW¼SW¼ Section 24, T40N-R13W	354786	09-05-2000	11-15-2000	Bk. 3622 Pg. 393,94
James Hardie Gypsum, Inc. #322	N½NW¼SW¼ Section 24, T40N-R13W	354787	09-05-2000	11-15-2000	Bk. 3622 Pg. 395,96
James Hardie Gypsum, Inc. #327 (AMENDED 06-25-2001)	SW¼SW¼SE¼ SE¼SE¼SW¼ Section 2, T40N-R13W	354788	09-05-2000	11-15-2000	Bk. 3622 Pg. 397,98
James Hardie Gypsum, Inc. #328 (AMENDED 06-25-2001)	NW¼SW¼SE¼ NE¼SE¼SW¼ Section 2, T40N-R13W	354789	09-05-2000	11-15-2000	Bk. 3622 Pg. 399,400
James Hardie Gypsum, Inc. #329 (AMENDED 06-25-2001)	NW¼NW¼SE¼ NE¼NE¼SW¼ Section 2, T40N-R13W	354790	09-05-2000	11-15-2000	Bk. 3622 Pg. 401,02
James Hardie Gypsum, Inc. #330	SE¼SE¼NW¼ SW¼SW¼NE¼ Section 2, T40N-R13W	354791	09-05-2000	11-15-2000	Bk. 3622 Pg. 403,04

Claim Name	Lands Affected	BLM AMC No.	Location Date	Recording Date	Book/ Page
James Hardie Gypsum, Inc. #335 (AMENDED 12-21-2001)	SE $\frac{1}{4}$ SE $\frac{1}{4}$ NW $\frac{1}{4}$ SW $\frac{1}{4}$ SW $\frac{1}{4}$ NE $\frac{1}{4}$ Section 11, T40N-R13W	354792	09-05-2000	11-15-2000	Bk. 3622 Pg. 405,06
James Hardie Gypsum, Inc. #336	NE $\frac{1}{4}$ SE $\frac{1}{4}$ NW $\frac{1}{4}$ NW $\frac{1}{4}$ SW $\frac{1}{4}$ NE $\frac{1}{4}$ Section 11, T40N-R13W	354793	09-05-2000	11-15-2000	Bk. 3622 Pg. 407,08
James Hardie Gypsum, Inc. #337	SE $\frac{1}{4}$ NE $\frac{1}{4}$ NW $\frac{1}{4}$ SW $\frac{1}{4}$ NW $\frac{1}{4}$ NE $\frac{1}{4}$ Section 11, T40N-R13W	354794	09-05-2000	11-15-2000	Bk. 3622 Pg. 409,10
James Hardie Gypsum, Inc. #338	NE $\frac{1}{4}$ NE $\frac{1}{4}$ NW $\frac{1}{4}$ NW $\frac{1}{4}$ NW $\frac{1}{4}$ NE $\frac{1}{4}$ Section 11, T40N-R13W	354795	09-05-2000	11-15-2000	Bk. 3622 Pg. 411,12
James Hardie Gypsum, Inc. #339	SW $\frac{1}{4}$ SE $\frac{1}{4}$ SE $\frac{1}{4}$ SE $\frac{1}{4}$ SW $\frac{1}{4}$ SE $\frac{1}{4}$ Section 3, T40N-R13W	354796	09-05-2000	11-15-2000	Bk. 3622 Pg. 413,14
James Hardie Gypsum, Inc. #340	NW $\frac{1}{4}$ SE $\frac{1}{4}$ SE $\frac{1}{4}$ NE $\frac{1}{4}$ SW $\frac{1}{4}$ SE $\frac{1}{4}$ Section 3, T40N-R13W	354797	09-05-2000	11-15-2000	Bk. 3622 Pg. 415,16
James Hardie Gypsum, Inc. #341	SE $\frac{1}{4}$ NW $\frac{1}{4}$ SE $\frac{1}{4}$ SW $\frac{1}{4}$ NE $\frac{1}{4}$ SE $\frac{1}{4}$ Section 3, T40N R13W	354798	09-05-2000	11-15-2000	Bk. 3622 Pg. 417,18
James Hardie Gypsum, Inc. #342	SE $\frac{1}{4}$ SW $\frac{1}{4}$ NE $\frac{1}{4}$ SW $\frac{1}{4}$ SE $\frac{1}{4}$ NE $\frac{1}{4}$ Section 3, T40N-R13W	354799	09-05-2000	11-15-2000	Bk. 3622 Pg. 419,20
James Hardie Gypsum, Inc. #343	NW $\frac{1}{4}$ SE $\frac{1}{4}$ NW $\frac{1}{4}$ NE $\frac{1}{4}$ SW $\frac{1}{4}$ NW $\frac{1}{4}$ Section 35, T41N-R13W	354800	09-05-2000	11-15-2000	Bk. 3622 Pg. 421,22
James Hardie Gypsum, Inc. #344	SE $\frac{1}{4}$ SW $\frac{1}{4}$ NW $\frac{1}{4}$ SW $\frac{1}{4}$ SE $\frac{1}{4}$ NW $\frac{1}{4}$ Section 35, T41N-R13W	354801	09-05-2000	11-15-2000	Bk. 3622 Pg. 423,24
James Hardie Gypsum, Inc. #345	NE $\frac{1}{4}$ NW $\frac{1}{4}$ SW $\frac{1}{4}$ NW $\frac{1}{4}$ NE $\frac{1}{4}$ SW $\frac{1}{4}$ Section 35, T41N-R13W	354802	09-05-2000	11-15-2000	Bk. 3622 Pg. 425,26

Lands Affected (Parts of):

Township 40 North, Range 12 West, G&SRM

Sections 2, 3, 10, 11, 14, 15, and 22

Township 41 North, Range 12 West, G&SRM

Sections 7, 8, 18, 19, 20, 25, 26, 29, 30, and 31

Township 41 North, Range 13 West, G&SRM

Sections 13, 24, 25, 31, and 35

Township 40 North, Range 13 West, G&SRM

Sections 2, 3, 11, 13, 14, 23, 24

RECEIVED
BLM AZ STATE OFFICE
2012 JUL -6 P 1:28
PHOENIX, ARIZONA

EXHIBIT B

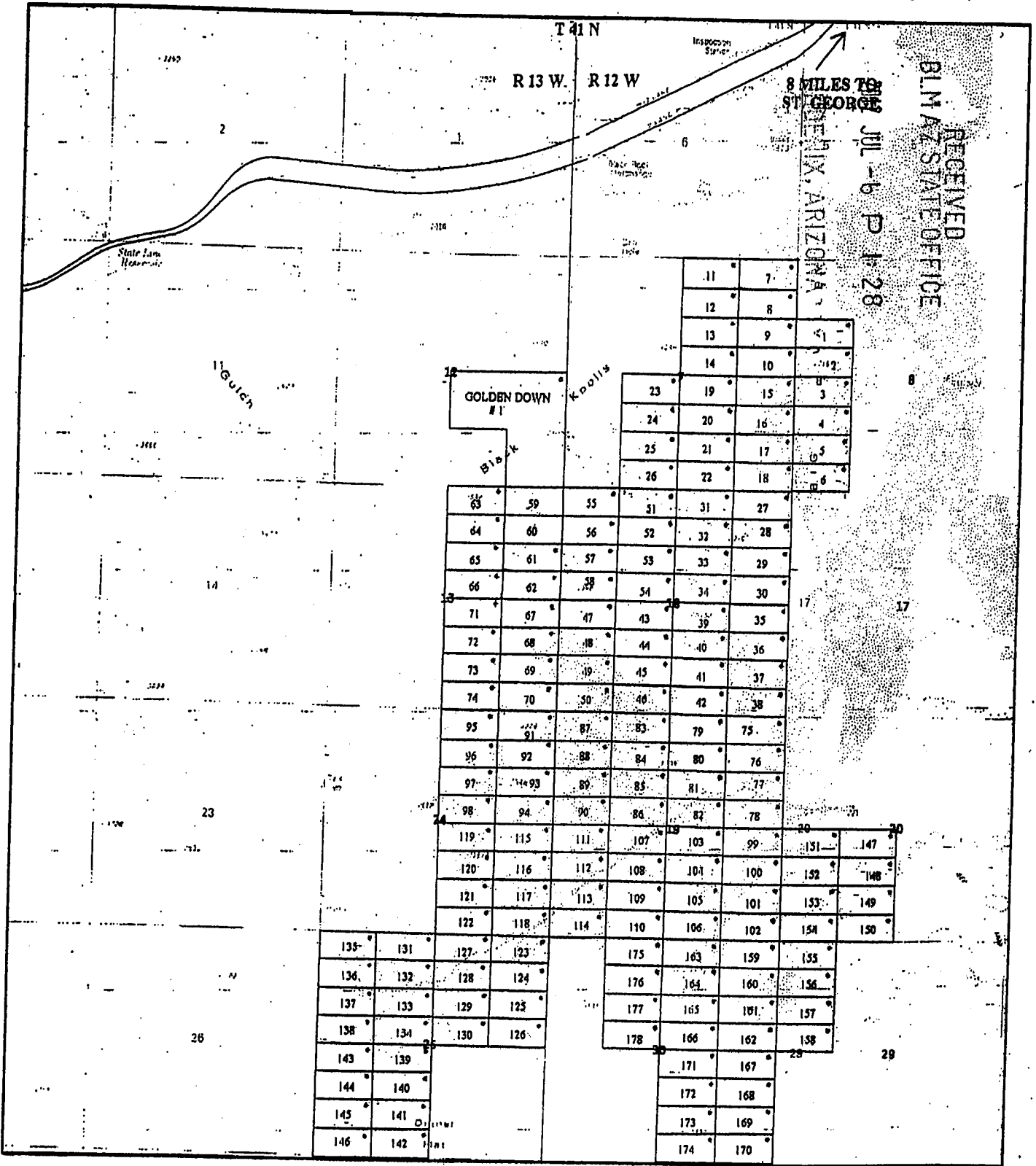
**PLATS OF JAMES HARDIE GYPSUM, INC. PLACER MINING CLAIMS
MOHAVE COUNTY, ARIZONA**

(GILA & SALT RIVER MERIDIAN)

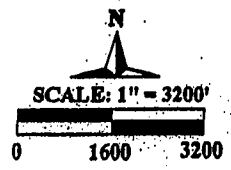
RECEIVED
BLM AZ STATE OFFICE

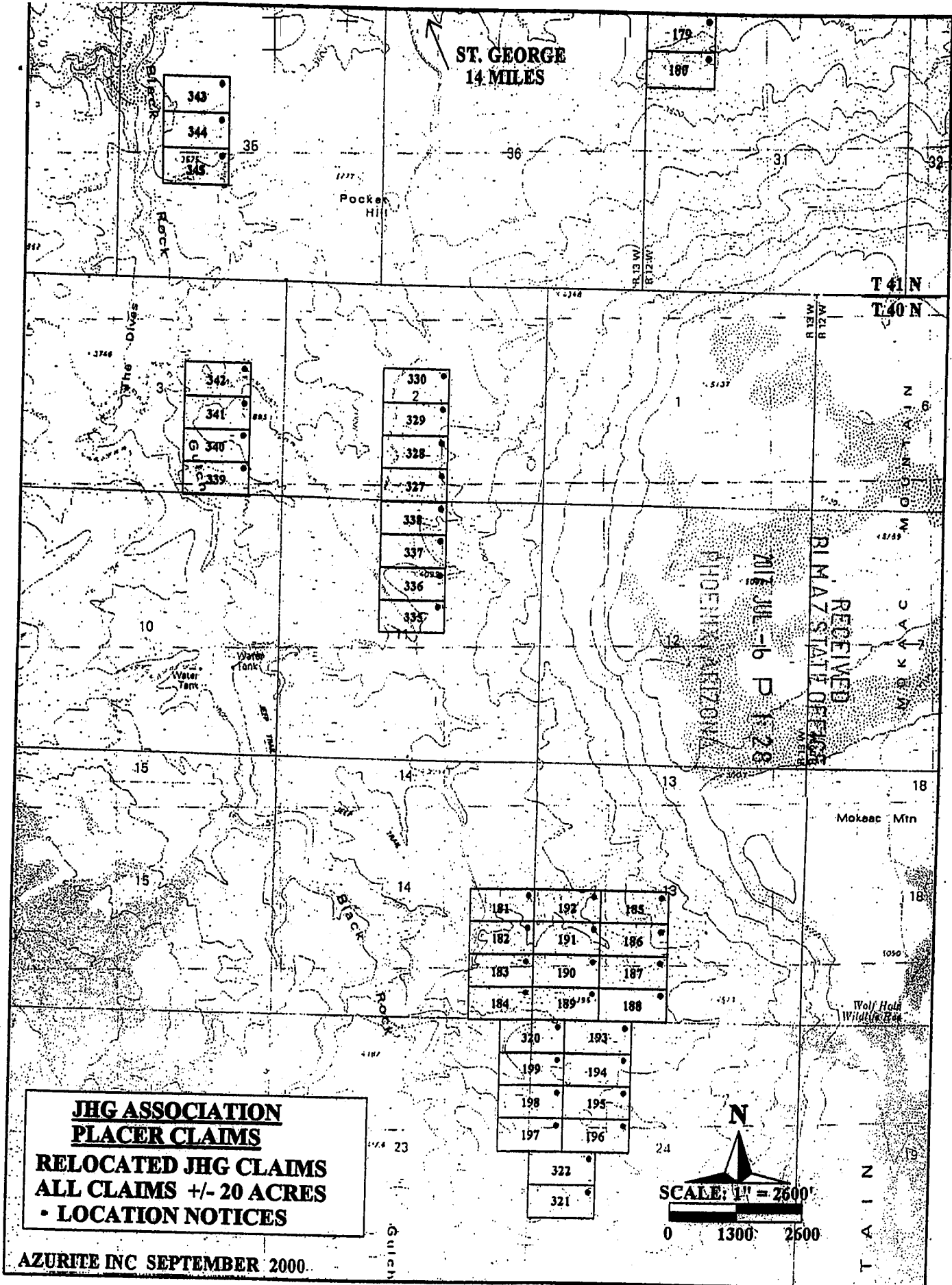
2012 JUL -6 P 1:28

PHOENIX, ARIZONA



JAMES HARDIE GYPSUM INC. RELOCATED GYPSUM CITY CLAIMS
GOLDEN DOWN #1 +/- 120 ACRES
PLACERS CLAIMS 1-178 +/- 20 ACRES
LOCATION NOTICES
 AZURITE INC. SEPTEMBER 2000





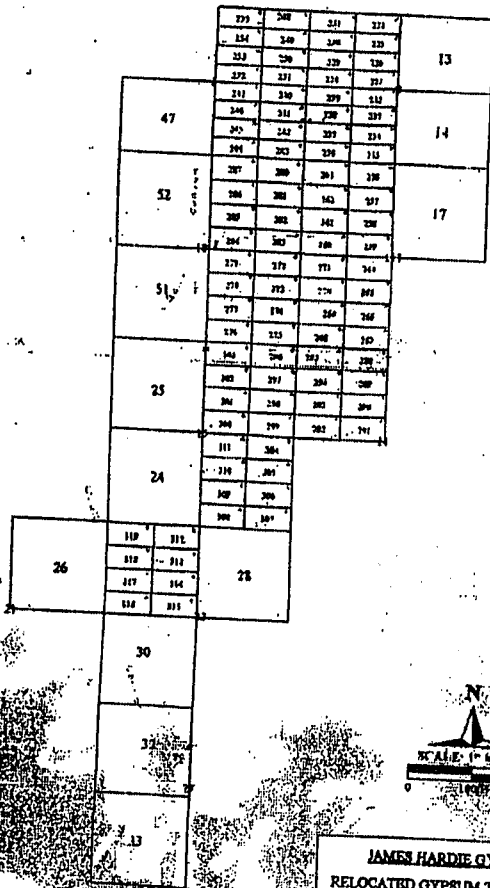
**JHG ASSOCIATION
PLACER CLAIMS**
RELOCATED JHG CLAIMS
ALL CLAIMS +/- 20 ACRES
• LOCATION NOTICES

AZURITE INC SEPTEMBER 2000.

↑ 11 MILES TO ST. GEORGE

217	208	209	206
218	209	208	201
219	210	209	205
220	211	210	203
221	212		
222	213		
223	214		
224	215		
225	216		
226	217		
227	218		
228	219		

11 41 N
1 40 N



JAMES HARDIE GYPSUM INC.
 RELOCATED GYPSUM TOWN CLAIMS
 200-223 +/- 20 ACRES
 224-255 +/- 16 ACRES
 256-319 +/- 20 ACRES
 CURRENT GYPSUM TOWN CLAIMS

PHOENIX, ARIZONA

2012 JUL -6 P 1:28

RECEIVED
BLM AZ STATE OFFICE

EXHIBIT C

UNPATENTED PLACER MINING CLAIMS IN MOHAVE COUNTY, ARIZONA

(GILA & SALT RIVER MERIDIAN)

RECEIVED
BLM AZ STATE OFFICE

2012 JUL -6 P 1:28

PHOENIX, ARIZONA

EXHIBIT "C"
(11 Pages)

Western Mining & Minerals, Inc.
Placer Mining Claims

PHOENIX, ARIZONA

2012 JUL -6 P 1:28

RECEIVED
BLM AZ STATE OFFICE

(claims contain 160 acres unless otherwise noted)

Dutchman Claims (3)

The following are situated in T. 41 N., R. 11 W., S.R.B.M., Mohave County, Arizona:

Claim Name	Description	Book/Page	Number
Dutchman #1	SE1/4 Section 9	2798/471	AMC 341549
Dutchman #2	NW1/4 Section 10	2798/473	AMC 341550
Dutchman #3	NE1/4 Section 10	2798/475	AMC 341551

Placer's 160 A each

MGA Claims (122)

The following are situated in T. 37 N., R. 10 W., S.R.B.M., Mohave County, Arizona:

Claim Name	Description	Book/Page	Number
MGA #1	Lots 1, 2 and 3, Section 3, containing 141.11 acres	2822/934	AMC 342515
MGA #2	N1/2 Section 3, excluding lots 1, 2, 3 and 4, containing 160 acres.	2822/936	AMC 342516
MGA #3	Lot 4, Section 3 and Lots 1 and 2, Section 4, containing 139.35 acres	2822/938	AMC 342517
MGA #4	N1/2 Section 4, excluding lots 1, 2, 3 and 4, containing 160 acres.	2822/940	AMC 342518
MGA #5	SE1/4 Section 4	2822/942	AMC 342519 - 160 A Placer
MGA #6	SW1/4 Section 4	2822/944	AMC 342520 - 160 A Placer
MGA #7	Lots 3 and 4, Section 4 and Lot 1, Section 5, containing 139.18 acres	2822/946	AMC 342521
MGA #8	Lots 2, 3 and 4, Section 5, containing 137.38 acres	2822/948	AMC 342522

MGA #9	N1/2 Section 5, excluding lots 2, 3 and 4, containing 160 acres.	2822/950	AMC 342523
MGA #10	SE1/4 Section 5	2822/952	AMC 342524
MGA #11	SW1/4 Section 5	2822/954	AMC 342525
MGA #12	Lots 1, 2 and 3, Section 6, containing 135.21 acres	2822/956	AMC 342526
MGA #13	N1/2 Section 6, excluding lots 1, 2, 3 and 4, containing 160 acres.	2822/958	AMC 342527
MGA #14	SE1/4 Section 6	2822/960	AMC 342528
MGA #15	SW1/4 Section 6	2822/962	AMC 342529
MGA #16	NE1/4 Section 7	2822/964	AMC 342530
MGA #18	N1/2 S1/2 Section 7	2822/966	AMC 342531
MGA #19	NW1/4 Section 7	2822/968	AMC 342532
MGA #21	N1/2 N1/2 Section 8	2822/970	AMC 342533

The following is situated in T. 37 N., R. 10 W., and T. 37 N., R. 11 W., S.R.B.M., Mohave County, Arizona:

Claim Name	Description	Book/Page	Number
MGA #22	Lot 4, Section 6, T. 37 N., R. 10 W., and Lots 1 and 2, Section 1, T. 37 N., R. 11 W., containing 132.44 acres	2822/972	AMC 342534

The following are situated in T. 37 N., R. 11 W., Mohave County, Arizona:

Claim Name	Description	Book/Page	Number
MGA #23	NE1/4 Section 1, excluding Lots 1 and 2, containing 80 acres	2822/974	AMC 342535
MGA #24	SE1/4 Section 1	2822/976	AMC 342536
MGA #25	NE1/4 Section 12	2822/978	AMC 342537

The following are situated in T. 3& N., R. 10 W., ve County, Arizona:

Claim Name	Description	Book/Page	Number
MGA #26	Lots 3 and 4 and E1/2 SW1/4 Section 7, containing 157.63 acres	2822/980	AMC 342538
MGA #27	SW1/4 Section 17	2822/982	AMC 342539
MGA #28	W1/2 NE1/4 Section 18 and W1/2 SE1/4 Section 7	2822/984	AMC 342540
MGA #29	SE1/4 Section 18	2822/986	AMC 342541
MGA #30	Lots 3 and 4 and E1/2 SW1/4 Section 18, containing 157.79 acres	2822/988	AMC 342542
MGA #31	Lots 1 and 2 and E1/2 NW1/4 Section 18, containing 157.82 acres	2822/990	AMC 342543
MGA #32	NE1/4 Section 19	2822/992	AMC 342544
MGA #33	SE1/4 Section 19	2822/994	AMC 342545
MGA #34	Lots 3 and 4 and E1/2 SW1/4 Section 19, containing 158.00 acres	2822/996	AMC 342546
MGA #35	Lots 1 and 2 and E1/2 NW1/4 Section 19, containing 157.84 acres	2822/998	AMC 342547
MGA #36	SE1/4 Section 20	2822/1000	AMC 342548
MGA #37	SW1/4 Section 20	2823/1	AMC 342549
MGA #38	NW1/4 Section 20	2823/3	AMC 342550
MGA #39	SW1/4 Section 21	2823/5	AMC 342551
MGA #40	SW1/4 Section 27	/2823/7	AMC 342552
MGA #41	SE1/4 Section 28	2823/9	AMC 342553
MGA #42	SW1/4 Section 28	2823/11	AMC 342554
MGA #43	NW1/4 Section 28	2823/13	AMC 342555
MGA #44	NE1/4 Section 29	2823/15	AMC 342556

RECEIVED
 BLM AZ STATE OFFICE
 2012 JUL -6 P 1:28

MGA #45	SE1/4 Section 29	2823/17	AMC 342557
MGA #46	SW1/4 Section 29	2823/19	AMC 342558
MGA #47	NW1/4 Section 29	2823/21	AMC 342559
MGA #48	NE1/4 Section 30	2823/23	AMC 342560
MGA #49	SE1/4 Section 30	2823/25	AMC 342561
MGA #50	Lots 3 and 4 and E1/2 SW1/4 Section 30, containing 158.38 acres	2823/27	AMC 342562
MGA #51	Lots 1 and 2 and E1/2 NW1/4 Section 30, containing 158.18 acres	2823/29	AMC 342563
MGA #52	NE1/4 Section 31	2823/31	AMC 342564
MGA #53	SE1/4 Section 31	2823/33	AMC 342565
MGA #54	Lots 3 and 4 and E1/2 SW1/4 Section 31, containing 158.54 acres	2823/35	AMC 342566
MGA #55	Lots 1 and 2 and E1/2 NW1/4 Section 31, containing 158.50 acres	2823/37	AMC 342567
MGA #56	NE1/4 Section 32	2823/39	AMC 342568
MGA #57	SE1/4 Section 32	2823/41	AMC 342569
MGA #58	SW1/4 Section 32	2823/43	AMC 342570
MGA #59	NW1/4 Section 32	2823/45	AMC 342571
MGA #60	NE1/4 Section 33	2823/47	AMC 342572
MGA #61	SE1/4 Section 33	2823/49	AMC 342573
MGA #62	SW1/4 Section 33	2823/51	AMC 342574
MGA #63	NW1/4 Section 33	2823/53	AMC 342575
MGA #64	SE1/4 Section 34	2823/55	AMC 342576
MGA #65	SW1/4 Section 34	2823/57	AMC 342577
MGA #66	NW1/4 Section 34	2823/59	AMC 342578

RECEIVED
 BLM AZ STATE OFFICE
 2012 JUL -6 P. 1:29
 PUEBLO, ARIZONA

The following are situated in T. 38 N., R. 11 W., E.B.M., Mohave County, Arizona:

Claim Name	Description	Book/Page	Number
MGA #67	SE1/4 Section 1	2823/61	AMC 342579
MGA #68	SW1/4 Section 1	2823/63	AMC 342580
MGA #70	SE1/4 NW1/4 and S1/2 NE1/4 Section 2, containing 120 acres	2823/67	AMC 342582
MGA #72	Lots 1, 2 and 3 Section 2 and W1/2 Lot 4 Section 1, containing 142.18 acres	2823/71	AMC 342584
MGA #80	Lots 2, 3 and 4 Section 6, containing 119.36 acres	2823/73	AMC 342585
MGA #81	N1/2 Section 6, excluding lots 1, 2, 3 and 4, containing 160 acres.	2823/75	AMC 342586
MGA #82	SE1/4 Section 6	2823/77	AMC 342587
MGA #83	Lots 3 and 4 and E1/2 SW1/4 Section 6, containing 153.39 acres	2823/79	AMC 342588
MGA #84	NE1/4 Section 7	2823/81	AMC 342589
MGA #85	Lots 1 and 2 and E1/2 NW1/4 Section 7, containing 153.09 acres	2823/83	AMC 342590
MGA #86	SE1/4 Section 11	2823/85	AMC 342591
*GA #87	NE1/4 Section 12	2823/87	AMC 342592
MGA #88	SE1/4 Section 12	2823/89	AMC 342593
MGA #89	SW1/4 Section 12	2823/91	AMC 342594
MGA #90	NW1/4 Section 12	2823/93	AMC 342595
MGA #91	NE1/4 Section 13	2823/95	AMC 342596
MGA #92	SE1/4 Section 13	2823/97	AMC 342597
MGA #93	SW1/4 Section 13	2823/99	AMC 342598
MGA #94	NW1/4 Section 13	2823/101	AMC 342599

PRELIMINARY ARIZONA

2012 JUL -5 P 1:29

RECEIVED
BLM AZ STATE OFFICE

MGA #95	NE1/4 Section 14	2823/103	AMC 342600
MGA #96	SE1/4 Section 14	2823/105	AMC 342601
MGA #97	E1/2 W1/2 Section 14	2823/107	AMC 342602
MGA #98	NE1/4 Section 23	2823/109	AMC 342603
MGA #99	SE1/4 Section 23	2823/111	AMC 342604
MGA #100	E1/2 W1/2 Section 23	2823/113	AMC 342605
MGA #101	NE1/4 Section 24	2823/115	AMC 342606
MGA #102	SE1/4 Section 24	2823/117	AMC 342607
MGA #103	SW1/4 Section 24	2823/119	AMC 342608
MGA #104	NW1/4 Section 24	2823/121	AMC 342609
MGA #105	NE1/4 Section 25	2823/123	AMC 342610
MGA #106	SE1/4 Section 25	2823/125	AMC 342611
MGA #107	SW1/4 Section 25	2823/127	AMC 342612
MGA #108	NW1/4 Section 25	2823/129	AMC 342613
MGA #109	E1/2 NE1/4 and NE1/4 SE1/4 Section 26, containing 120 acres	2823/131	AMC 342614
MGA #110	NE1/4 Section 36	2823/133	AMC 342615
MGA #111	SE1/4 Section 36	2823/135	AMC 342616
MGA #112	NW1/4 Section 36	2823/137	AMC 342617 J

The following is situated in T. 38 N., R. 12 W., S.R.B.M., Mohave County, Arizona:

Claim Name	Description	Book/Page	Number
MGA #151	Lot 1 and SE1/4 NE1/4 Section 1, containing 80.71 acres	2823/175	AMC 342636

PHOENIX, ARIZONA

2012 JUL -6 P 1:29

RECEIVED
BLM AZ STATE OFFICE

The following are situated in T. 39. N., R. 11 W. — S.R.B.M., Mohave County, Arizona:

Claim Name	Description	Book/Page	Number
MGA #69	NW1/4 Section 35	2823/65	AMC 342581
MGA #71	SW1/4 Section 35	2823/69	AMC 342583
Claim Name	County BLM Description	Book/Page	Number
MGA #114	SE1/4 Section 18	2823/139	AMC 342618
MGA #115	Lots 3 and 4 and E1/2 SW1/4 Section 18, containing 146.12 acres	2823/141	AMC 342619
MGA #116	NE1/4 Section 19	2823/143	AMC 342620
MGA #117	SE1/4 Section 19	2823/145	AMC 342621
MGA #118	Lots 3 and 4 and E1/2 SW1/4 Section 19, containing 147.26 acres	2823/147	AMC 342622
MGA #119	Lots 1 and 2 and E1/2 NW1/4 Section 19, containing 146.58 acres	2823/149	AMC 342623
MGA #130	NE1/4 Section 30	2823/151	AMC 342624
MGA #131	SE1/4 Section 30	2823/153	AMC 342625
MGA #132	Lots 3 and 4 and E1/2 SW1/4 Section 30, containing 148.50 acres	2823/155	AMC 342626
MGA #133	Lots 1 and 2 and E1/2 NW1/4 Section 30, containing 147.90 acres	2823/157	AMC 342627
MGA #134	NE1/4 Section 31	2823/159	AMC 342628
MGA #135	SE1/4 Section 31	2823/161	AMC 342629
MGA #136	Lots 3 and 4 and E1/2 SW1/4 Section 31, containing 149.65 acres	2823/163	AMC 342630
MGA #137	Lots 1 and 2 and E1/2 NW1/4 Section 31, containing 149.15 acres	2823/165	AMC 342631
MGA #146	SE1/4 Section 35	2823/167	AMC 342632

RECEIVED
 BLM AZ STATE OFFICE
 2012 JUL -6 P 1:29
 PHOENIX, ARIZONA

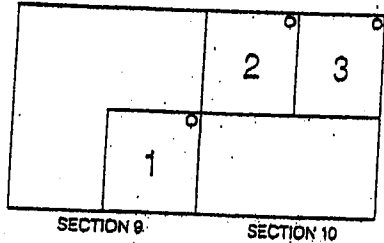
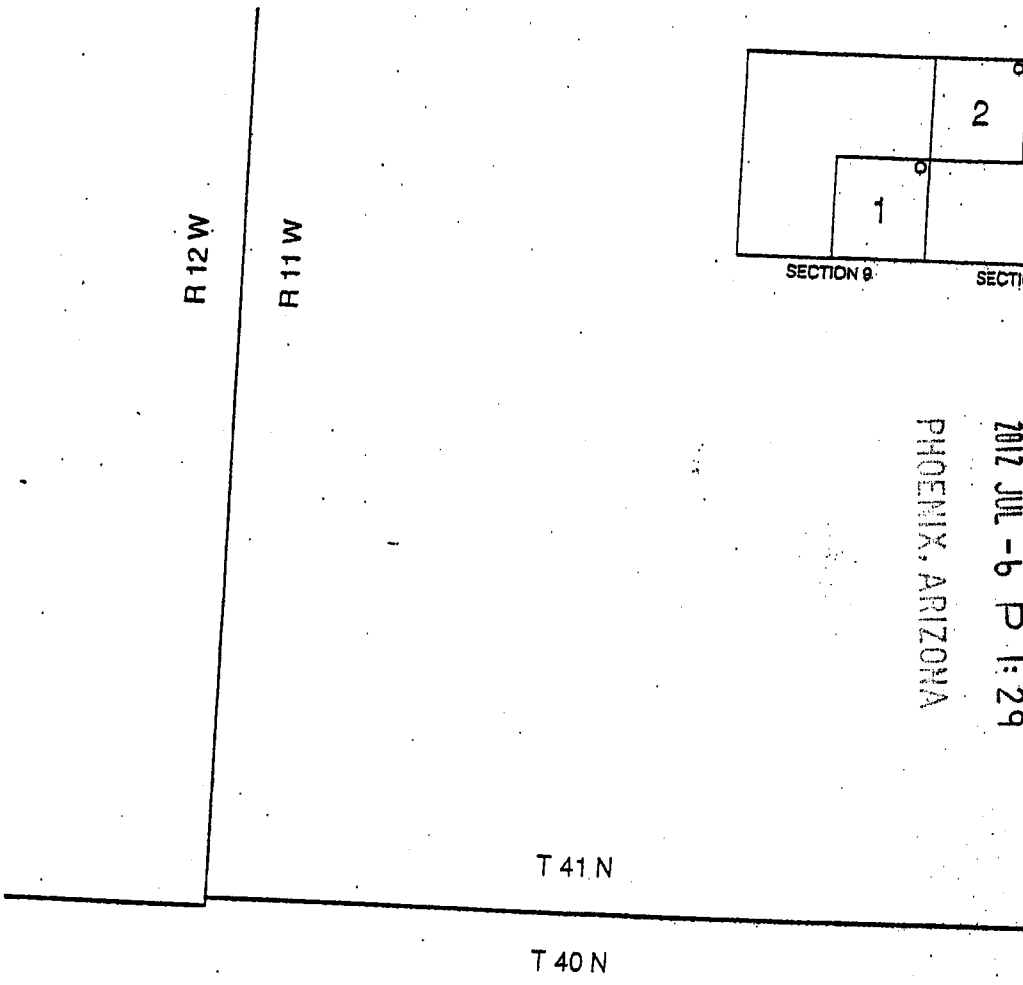
The following are situated in T. 39 N., R. 12 W., S. 1 R.B.M., Mohave County, Arizona:

Claim Name	Description	Book/Page	Number
MGA #148	S1/2 SE1/4 Section 24, containing 80 acres	2823/169	AMC 342633
MGA #149	NE1/4 Section 25	2823/171	AMC 342634
MGA #150	SE1/4 Section 25	2823/173	AMC 342635

PHOENIX, ARIZONA


2012 JUL -6 P 1:29

RECEIVED
BLM AZ STATE OFFICE



RECEIVED
 BLM AZ STATE OFFICE
 2012 JUL -6 P 1:29
 PHOENIX, ARIZONA

DUTCHMAN CLAIMS
 MOHAVE COUNTY, ARIZONA



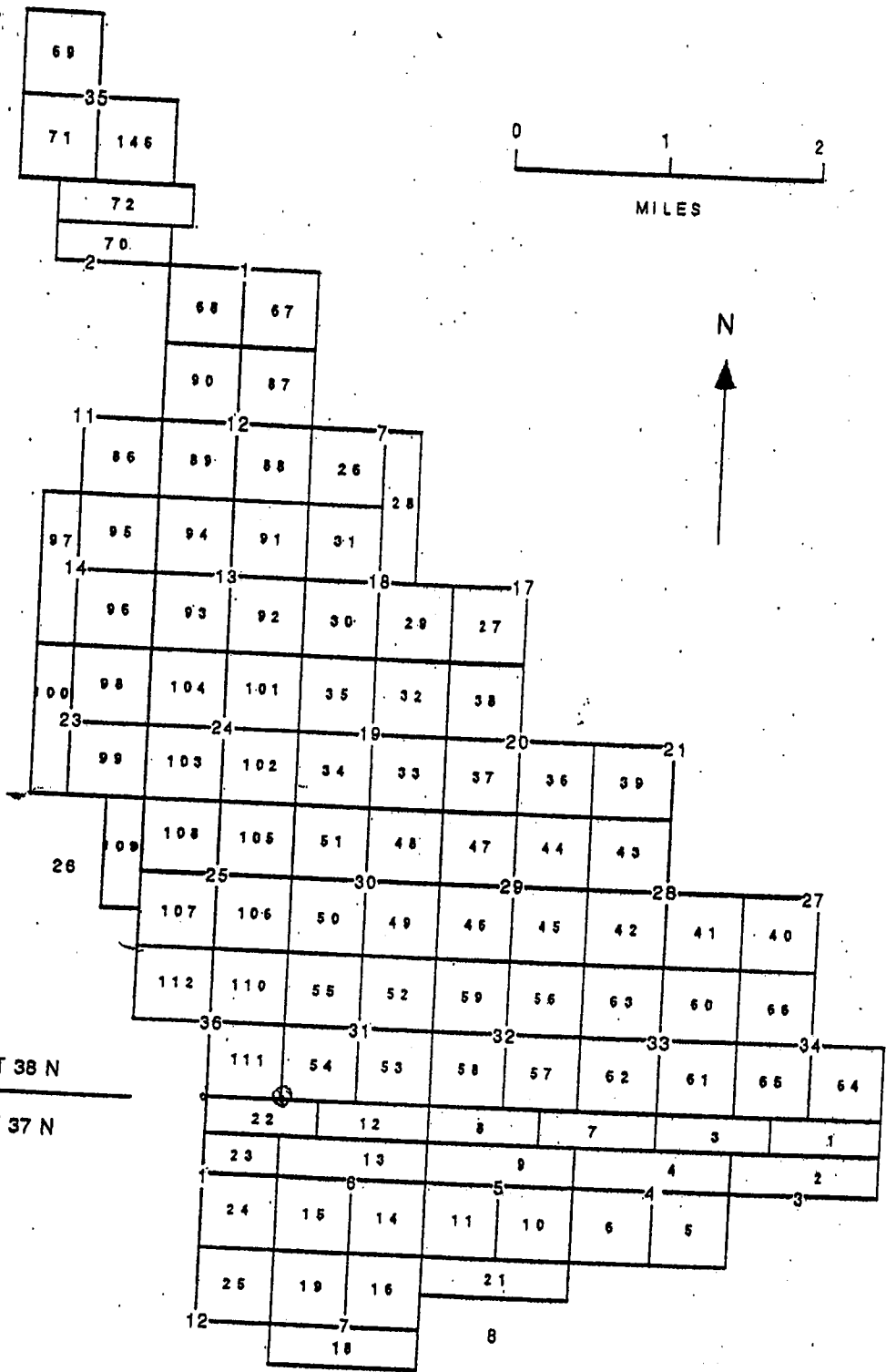
○ LOCATION NOTICES

T 39 N

T 38 N



N



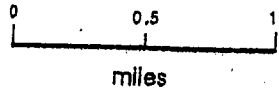
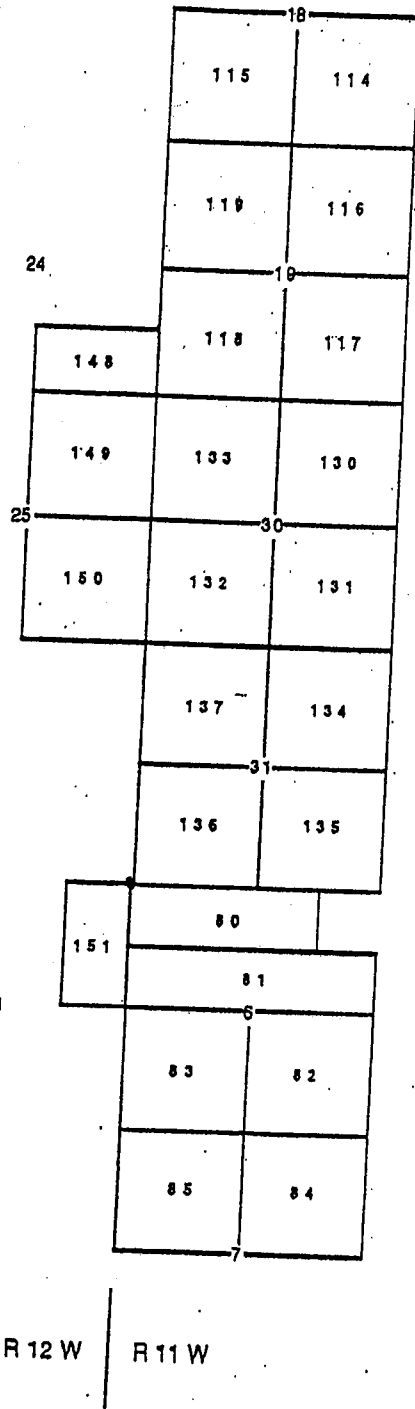
T 38 N

T 37 N

R 11 W | R 10 W

MGA CLAIMS
MOHAVE COUNTY, ARIZONA

RECEIVED
 BLM AZ STATE OFFICE
 2012 JUL -6 P 1:29
 PHOENIX, ARIZONA



T 39 N
T 38 N

R 12 W | R 11 W

PHOENIX, ARIZONA

2012 JUL -6 P 1:29

RECEIVED
BLM AZ STATE OFFICE

MGA CLAIMS
MOHAVE COUNTY, ARIZONA

EXHIBIT D

UNPATENTED PLACER MINING CLAIMS IN MOHAVE COUNTY, ARIZONA

(GILA & SALT RIVER MERIDIAN)

RECEIVED
BLMAZ STATE OFFICE

2012 JUL -6 P 1:29

PHOENIX, ARIZONA

EXHIBIT "D"
(7 Pages)

NEW GYPSUM CLAIMS

The following are situated in T. 42 N., R. 12 W., S.R.B.M.,
Mohave County, Arizona:

Claim Name	Description	County Book/Page	BLM Number
New Gypsum #2	SW 1/4 Section 31	731/21	139183
New Gypsum #3	Lots #1, 2, 3 and 4 along fractional Section 31 North boundary	731/22	139184

The following are situated in T. 41 N., R. 12 W., S.R.B.M.,
Mohave County, Arizona:

Claim Name	Description	County Book/Page	BLM Number
New Gypsum #4	Lots 1, 2 and 3 and that portion of the SE 1/4 NW 1/4 Section 6 that lies north of the I-15 right-of-way	2123/486	324812
New Gypsum #5	Lots 4 and 5, Section 6	2123/488	324813

MT. AETNA CLAIMS

The following are situated in T. 41 N., R. 11 W., S.R.B.M.,
Mohave County, Arizona:

Claim Name	Description	County Book/Page	BLM Number
Mt. Aetna #1	NW 1/4 Section 15	731/623	139177
Mt. Aetna #2	SW 1/4 Section 10	731/625	139178
Mt. Aetna #3	SE 1/4 Section 10	731/626	139179
Mt. Aetna #4	NE 1/4 Section 16	731/627	139180
Mt. Aetna #5	SE 1/4 Section 16	731/628	139181

RECEIVED
 BLM AZ STATE OFFICE
 2012 JUL -6 P 1:30
 PHOENIX, ARIZONA

GYPSUM HILLS CLAIMS

The following are situated in T. 41 N., R. 11 W., S.R.B.M., Mohave County, Arizona:

Claim Name	Description	County Book/Page	BLM Number
Gypsum Hills #1	NW1/4 Section 11	5-R/33	74105
Gypsum Hills #2	SW1/4 Section 11	5-R/34	74106
Gypsum Hills #3	NE1/4 Section 15	5-R/35	74107
Gypsum Hills #4	SE1/4 Section 15	5-R/36	74108
Gypsum Hills #5	SW1/4 Section 15	5-R/37	74109
Gypsum Hills #6	NW1/4 Section 14	572/591-592	74149
Gypsum Hills #7	NE1/4 Section 22	5-R/38	74110
Gypsum Hills #8	SE1/4 Section 22	5-R/39	74111
Gypsum Hills #9	SW1/4 Section 22	5-R/40	74112
Gypsum Hills #10	NW1/4 Section 22	5-R/41	74113
Gypsum Hills #19	NW1/4 Section 27	5-R/50	74122
Gypsum Hills #20	NE1/4 Section 28	5-R/51	74123
Gypsum Hills #22	SW1/4 Section 28	5-R/53	74125
Gypsum Hills #23	NW1/4 Section 28	5-R/54	74126

GOLDEN DOWN CLAIM

The following is situated in T. 41 N., R. 13 W., S.R.B.M., Mohave County, Arizona:

Claim Name	Description	County Book/Page	BLM Number
Golden Down #1	NW1/4 SE1/4 and E1/2 SE1/4 Section 12	753/8	145380

RECEIVED
 BLM-AZ STATE OFFICE
 2012 JUL - 6 P 1:30
 PHOENIX, ARIZONA

GYPSUM DOME CLAIMS

The following are situated in T. 41 N., R. 11 W., S.R.B.M., Mohave County, Arizona:

Claim Name	Description	County Book/Page	BLM Number
Gypsum Dome #10	SE1/4 Section 20	5-R/19	74128
Gypsum Dome #11	SW1/4 Section 20	5-R/20	74129
Gypsum Dome #12	NW1/4 Section 20	5-R/21	74130
Gypsum Dome #13	NW1/4 Section 21	5-R/22	74131
Gypsum Dome #14	NE1/4 Section 21	5-R/23	74132
Gypsum Dome #15	SE1/4 Section 21	5-R/24	74133
Gypsum Dome #16	SW1/4 Section 21	5-R/25	74134
Gypsum Dome #17	NE1/4 Section 19	5-R/26	74135
Gypsum Dome #18	SE1/4 Section 19	5-R/27	74136
Gypsum Dome #19	SW1/4 Section 19, excluding lots 3 and 4, containing 160 acres	5-R/28	74137
(AMENDED)		2500/14	
Gypsum Dome #20	NE1/4 Section 30	5-R/29	74138
Gypsum Dome #22	SW1/4 Section 30, excluding lots 3 and 4, containing 160 acres	5-R/31	74140
(AMENDED)		2500/16	
Gypsum Dome #23	NW1/4 Section 30, excluding lots 1 and 2, containing 160 acres	5-R/32	74141
(AMENDED)		2500/18	

RECEIVED
 BLM AZ STATE OFFICE
 2012 JUL -6 P 1:30
 PHOENIX, ARIZONA

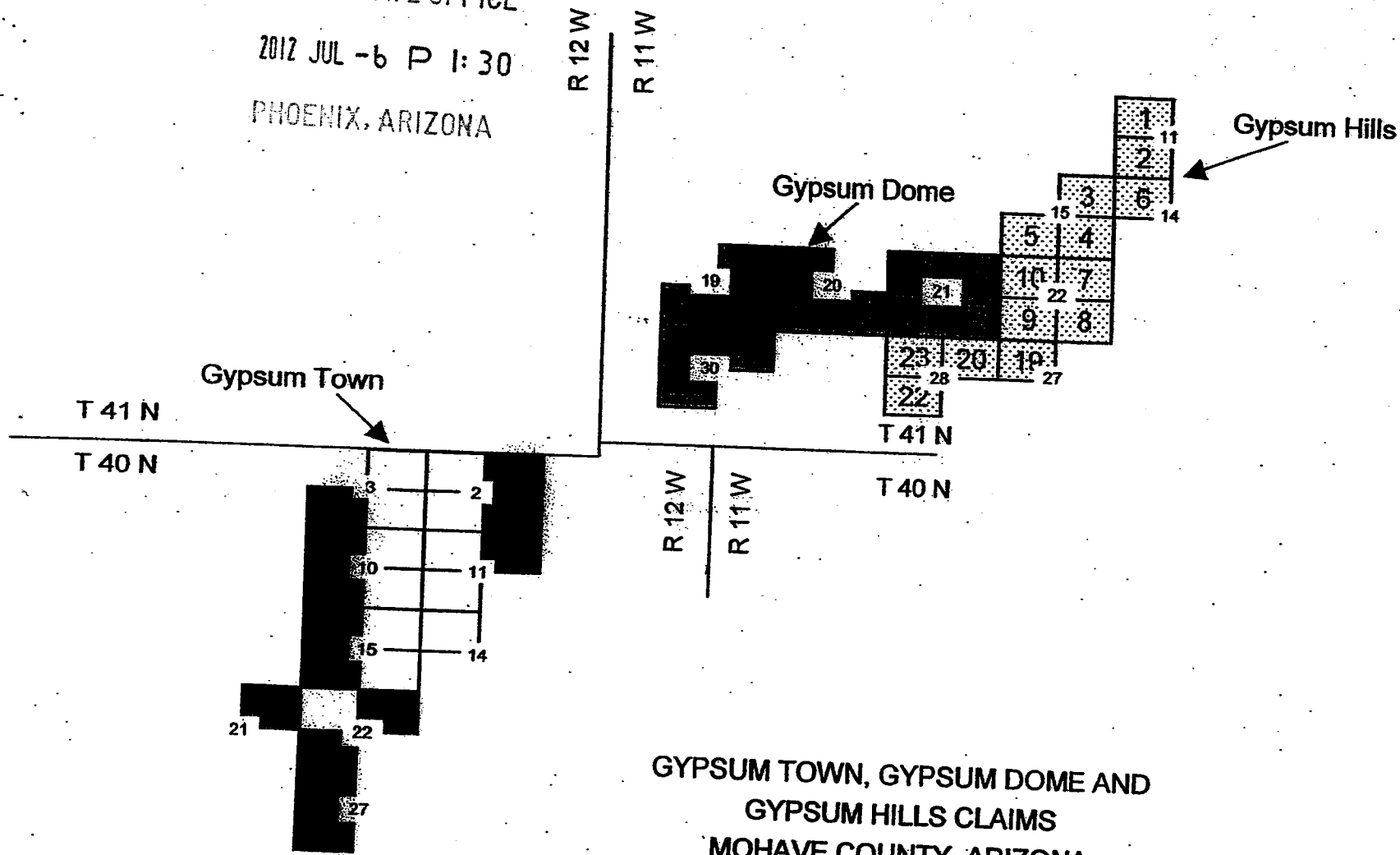
GYPSUM TOWN CLAIMS

The following are situated in T. 40 N., R. 12 W., S.R.B.M., Mohave County, Arizona:

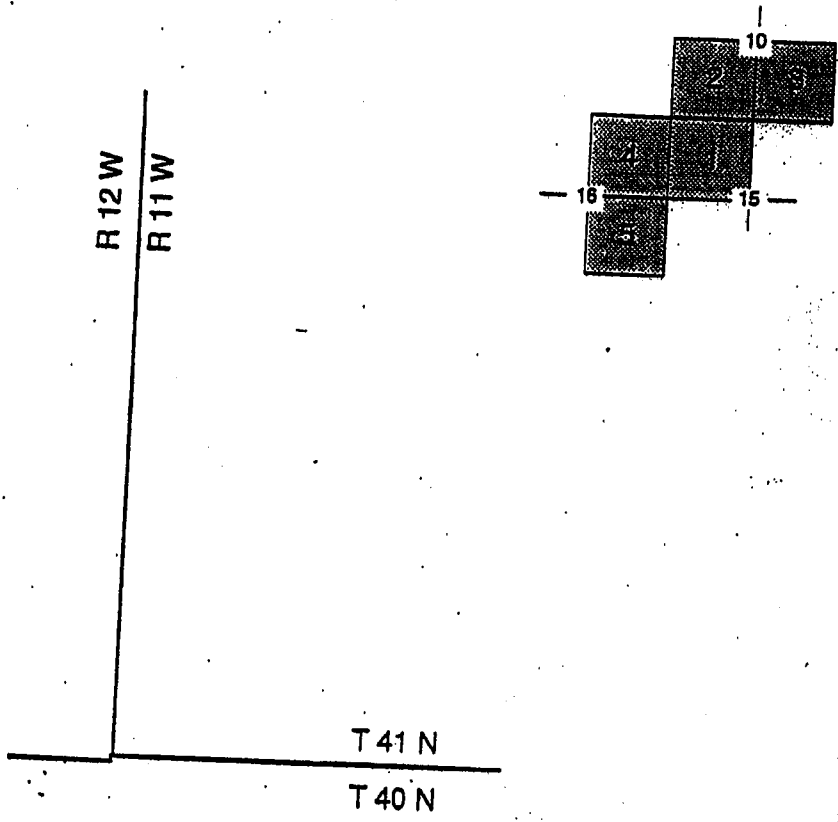
Claim Name	Description	County Book/Page	BLM Number
Gypsum Town #13 (AMENDED)	Lots 1 & 2 Section 2	6-D/45 2500/8	74142
Gypsum Town #14	SE1/4 Section 2	6-D/46	74143
Gypsum Town #17	NE1/4 Section 11	5-Q/495	74086
Gypsum Town #24	SW1/4 Section 15	5-R/2	74093
Gypsum Town #25	NW1/4 Section 15	5-R/3	74094
Gypsum Town #26	NE1/4 Section 21	5-R/4	74095
Gypsum Town #28	NE1/4 Section 22	5-R/6	74097
Gypsum Town #30	SW1/4 Section 22	5-R/8	74099
Gypsum Town #32	NW1/4 Section 27	5-R/10	74101
Gypsum Town #33	SW1/4 Section 27	5-R/11	74102
Gypsum Town #47	SW1/4 Section 3	5-R/222	74052
Gypsum Town #51	SW1/4 Section 10	5-R/226	74056
Gypsum Town #52	NW1/4 Section 10	5-R/227	74057

RECEIVED
 BLM AZ STATE OFFICE
 2012 JUL - 6 P 1:30
 TUCUMCUM, ARIZONA

RECEIVED
BLM AZ STATE OFFICE
2012 JUL -6 P 1:30
PHOENIX, ARIZONA

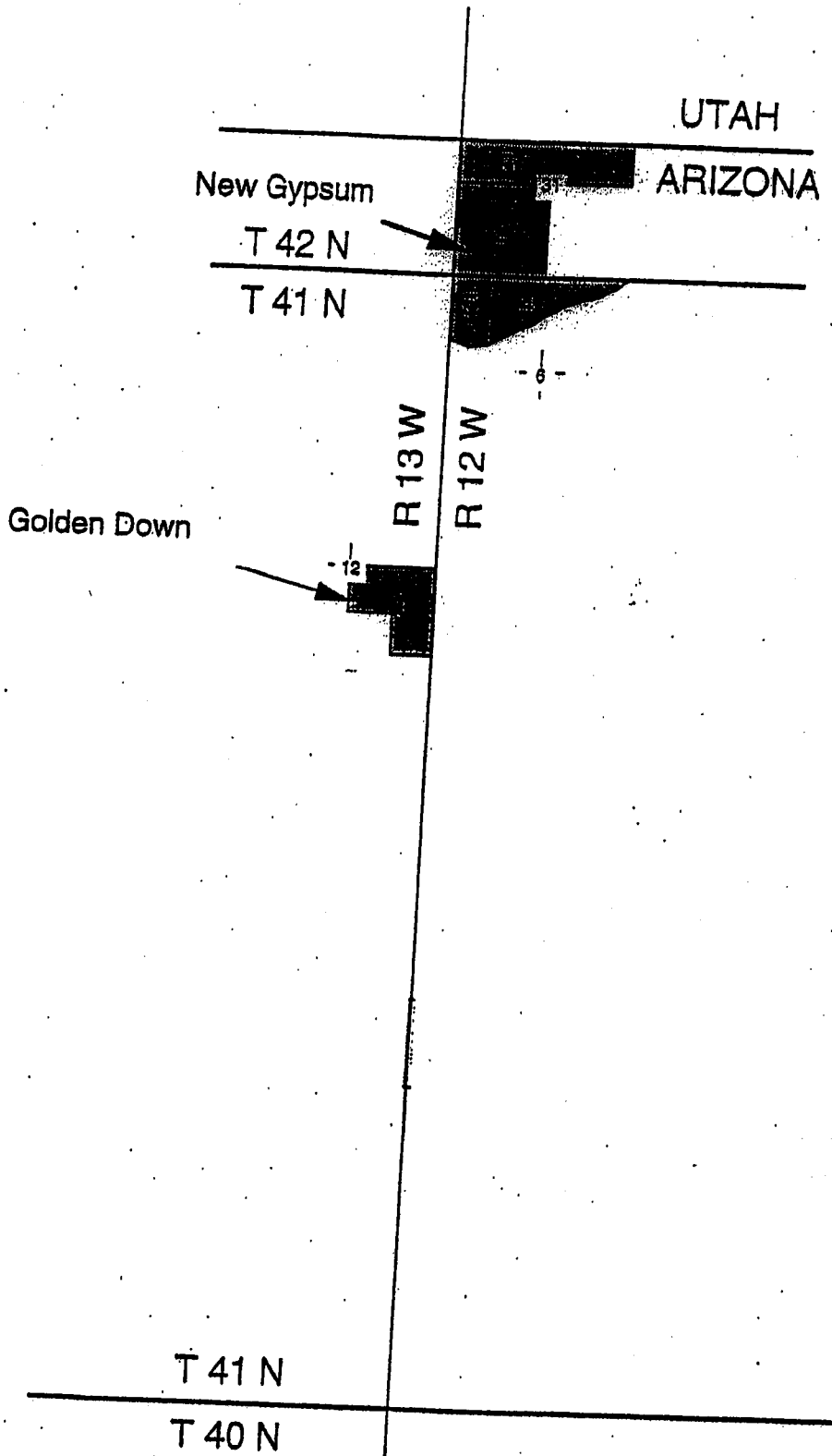


GYP SUM TOWN, GYP SUM DOME AND
GYP SUM HILLS CLAIMS
MOHAVE COUNTY, ARIZONA



RECEIVED
 BLM AZ STATE OFFICE
 2012 JUL -6 P 1:30
 PHOENIX, ARIZONA

MT AETNA CLAIMS
 MOHAVE COUNTY, ARIZONA



UTAH

ARIZONA

New Gypsum

T 42 N

T 41 N

Golden Down

R 13 W

R 12 W

T 41 N

T 40 N

GOLDEN DOWN, NEW GYPSUM
CLAIMS
MOHAVE COUNTY, ARIZONA

RECEIVED
BLM AZ STATE OFFICE

2012 JUL -6 P 1:30

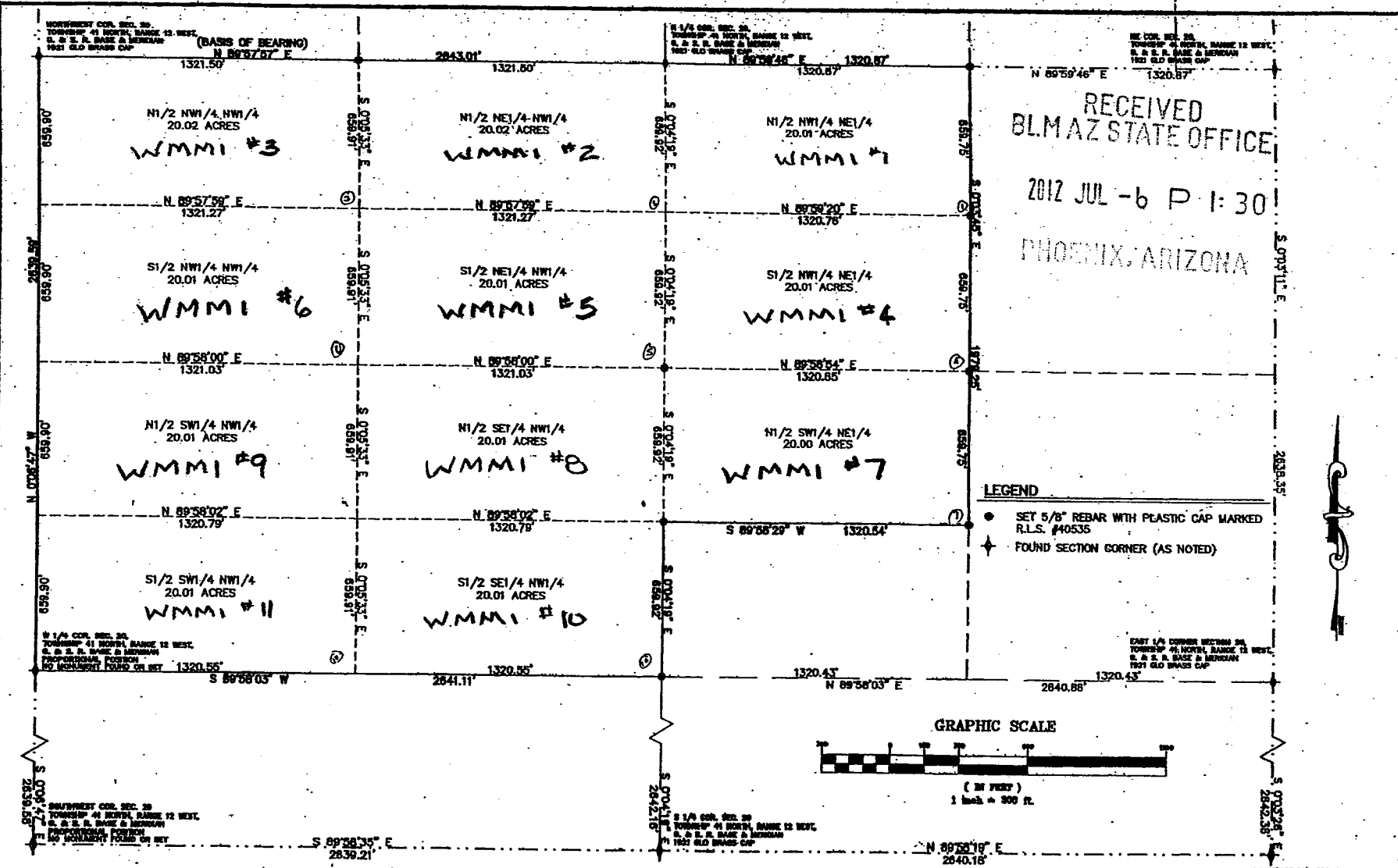
PHOENIX, ARIZONA

Exhibit E

**Placer Mining Claims in Mohave County, Arizona
(Gila & Salt River Meridian)**

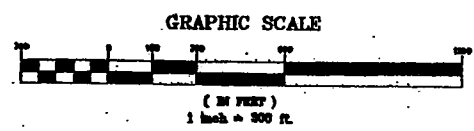
<u>Claim Name</u>	<u>Lands Affected</u>	<u>BLM AMC#</u>	<u>Location Date</u>	<u>Recording Date</u>	<u>Book/Page</u>
WMMI #1	N1/2,NW1/4,NE1/4 Section 20 T41N-R12W	367127	9/12/2005	9/15/2005	Bk 5837 Pg 972
WMMI #2	N1/2,NE1/4,NW1/4 Section 20 T41N-R12W	367128	9/12/05	9/15/06	Bk 5837 Pg 974
WMMI #3	N1/2,NW1/4,NW1/4 Section 20 T41N-R12W	367129	9/12/05	9/15/06	Bk 5837 Pg 976
WMMI #4	S1/2,NW1/4,NE1/4 Section 20 T41N-R12W	367130	9/12/06	9/15/05	Bk 5837 Pg 978
WMMI #5	S1/2,NE1/4, NW1/4 Section 20 T41N-R12W	367131	9/12/05	9/15/05	Bk 5837 Pg 980
WMMI #6	S1/2,NW1/4,NW1/4 Section 20 T41N-R12W	367132	9/12/05	9/15/05	Bk 5837 Pg 982
WMMI #7	N1/2,SW1/4,NE1/4 Section 20 T41N-R12W	367133	9/12/05	9/15/05	Bk 5837 Pg 984
WMMI #8	N1/2,SE1/4,NW1/4 Section 20 T41N-R12W	367134	9/12/05	9/15/05	Bk 5837 Pg 986
WMMI #9	N1/2,SW1/4,NW1/4 Section 20 T41N-R12W	367135	9/12/05	9/15/05	Bk 5837 Pg 988
WMMI #10	S1/2,SE1/4,NW1/4 Section 20 T41N-R12W	367136	9/12/05	9/15/05	Bk 5837 Pg 990
WMMI #11	S1/2, SW1/4,NW1/4 Section 20 T41N-R12W	367137	9/12/05	9/15/05	Bk 5837 Pg 992
WMMI #12	N1/2,NE1/4,NW1/4 Section 29 T41N, R12W	367138	9/12/05	9/15/05	Bk 5837 Pg 994
WMMI #13	S1/2,NE1/4,NW1/4 Section 29 T41N, R12W	367139	9/12/05	9/15/05	Bk 5837 Pg 996
WMMI #14	N1/2,NW1/4,SW1/4 Section 29 T41N, R12W	367140	9/12/05	9/15/05	Bk 5837 Pg 998
WMMI #15	S1/2,NW1/4,SW1/4 Section 29 T41N, R12W	367141	9/12/05	9/15/05	Bk 5837 Pg 1000
WMMI #16	N1/2,NE1/4,NE1/4 Section 31, T41N-R12W	367142	9/12/05	9/15/05	Bk 5838 Pg 1
WMMI #17	N1/2,NW1/4,NE1/4 Section 31 T41N-R12W	367143	9/12/05	9/15/05	Bk 5838 Pg 3

RECEIVED
 BLM AZ STATE OFFICE
 JUL 6 P 30
 ARIZONA



RECEIVED
BLMAZ STATE OFFICE
2012 JUL -6 P 1:30
PHOENIX, ARIZONA

LEGEND
● SET 5/8" REBAR WITH PLASTIC CAP MARKED R.L.S. #40535
✦ FOUND SECTION CORNER (AS NOTED)



LEGAL DESCRIPTION

THE 1/2 NW1/4 NE1/4, 1/2 NE1/4 NW1/4, 1/2 NW1/4 NW1/4, 1/2 NW1/4 NE1/4, 1/2 NE1/4 NW1/4, 1/2 NW1/4 NW1/4, 1/2 SE1/4 NW1/4, 1/2 SW1/4 NW1/4, 1/2 NW1/4 NE1/4, 1/2 SE1/4 NW1/4, 1/2 SW1/4 NW1/4, 1/2 NW1/4 NE1/4, 1/2 SE1/4 NW1/4, 1/2 SW1/4 NW1/4 ALL OF SECTION 20 TOWNSHIP 41 NORTH, RANGE 12 WEST, GILA & SALT RIVER MERIDIAN, MOHAVE COUNTY, ARIZONA.

CONTAINS 220.12 ACRES

NARRATIVE

THE PURPOSE OF THIS SURVEY WAS TO LOCATE AND MARK ON THE GROUND THE EXTERIOR BOUNDARY OF THE ABOVE DESCRIBED MINING CLAIM PARCELS. THE MINING CLAIMS ARE ALIQUOT PARCELS CALCULATED FROM THE SECTION WORK SHOWN HEREON. THIS SURVEY WAS PERFORMED AT THE REQUEST OF OUR CLIENT. THE BASIS OF BEARING IS N 89°57'57" E BETWEEN THE NORTHWEST CORNER AND THE NORTH 1/4 CORNER OF SECTION 20 TOWNSHIP 41 NORTH, RANGE 12 WEST, GILA & SALT RIVER MERIDIAN, MOHAVE COUNTY, ARIZONA.

SURVEYOR'S CERTIFICATE

THIS IS TO CERTIFY THAT THE SURVEY OF THIS PLAT WAS MADE UNDER MY DIRECT SUPERVISION AND IS CORRECTLY REPRESENTED ON THIS PLAT.



Kelly R. Schmutz 8-31-05
KELLY R. SCHMUTZ, R.L.S. 40535

RECORD OF SURVEY

A DEPENDENT SURVEY AND ALIQUOT BREAKDOWN OF THE NORTHWEST 1/4 AND THE NORTHEAST 1/4 OF SECTION 20, TOWNSHIP 41 NORTH, RANGE 12 WEST, GILA & SALT RIVER MERIDIAN LOCATED IN MOHAVE COUNTY, ARIZONA.

FILED AND RECORDED AT THE REQUEST OF _____
MIN. PAST _____ O'CLOCK _____ M. IN BOOK _____
OF _____ PAGE _____ RECORDS OF MOHAVE COUNTY, ARIZONA.

BUSH & GUDGELL, INC.
Surveyors - Planners - Engineers
225 EAST TABERNACLE, ST. GEORGE, UTAH 84770
(801) 673 2337 Fax (801) 628 9281
Offices: Salt Lake City, Utah - Provo, Arizona



Drawn: JMD Date: 8/23/05
Checked: _____
Approved: _____
Scale: 1" = 300'
Job No.: 5 - 7851

RECORD OF SURVEY
NORTHWEST 1/4 AND THE NORTHEAST 1/4 OF SEC. 20,
T. 41 N., R. 12 W., GILA AND SALT RIVER MERIDIAN

SHEET
1

PREPARED FOR:
WESTERN MINING & MINERALS
225 N. BLUFF ST.

SOUTHWEST COR. SEC. 29
TOWNSHIP 41 NORTH, RANGE 12 WEST,
G. & S. R. BASE & MERIDIAN
1921 OLD BRASS CAP

RECEIVED
BLMAZ STATE OFFICE
2012 JUL -6 P 1:30
PHOENIX, ARIZONA

N 1/4 COR. SEC. 29
TOWNSHIP 41 NORTH, RANGE 12 WEST,
G. & S. R. BASE & MERIDIAN
1921 OLD BRASS CAP

SURVEYOR'S CERTIFICATE

THIS IS TO CERTIFY THAT THE SURVEY OF THIS PLAT WAS MADE UNDER MY DIRECT SUPERVISION AND IS CORRECTLY REPRESENTED ON THIS PLAT.



Kelly R. Schmitz
KELLY R. SCHMITZ, R.L.S. 40535

LEGAL DESCRIPTION

THE N1/2 NE1/4 NW1/4, S1/2 NE1/4 NW1/4, N1/2 NW1/4 SW1/4, S1/2 NW1/4 SW1/4, ALL OF SECTION 29 TOWNSHIP 41 NORTH, RANGE 12 WEST, GILA & SALT RIVER MERIDIAN, MOHAVE COUNTY, ARIZONA.
CONTAINS 79.96 ACRES

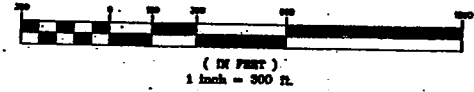
NARRATIVE

THE PURPOSE OF THIS SURVEY WAS TO LOCATE AND MARK ON THE GROUND THE EXTERIOR BOUNDARY OF THE ABOVE DESCRIBED MINING CLAIM PARCELS. THE MINING CLAIMS ARE ALIQUOT PARCELS CALCULATED FROM THE SECTION WORK SHOWN HEREON. THIS SURVEY WAS PERFORMED AT THE REQUEST OF OUR CLIENT. THE BASIS OF BEARING IS S 89°59'29" E BETWEEN THE SOUTHWEST CORNER AND THE SOUTH 1/4 CORNER OF SECTION 29 TOWNSHIP 41 NORTH, RANGE 12 WEST, GILA & SALT RIVER MERIDIAN, MOHAVE COUNTY, ARIZONA.

LEGEND

- SET 5/8" REBAR WITH PLASTIC CAP MARKED R.L.S. #40535
- ✦ FOUND SECTION CORNER (AS NOTED)

GRAPHIC SCALE



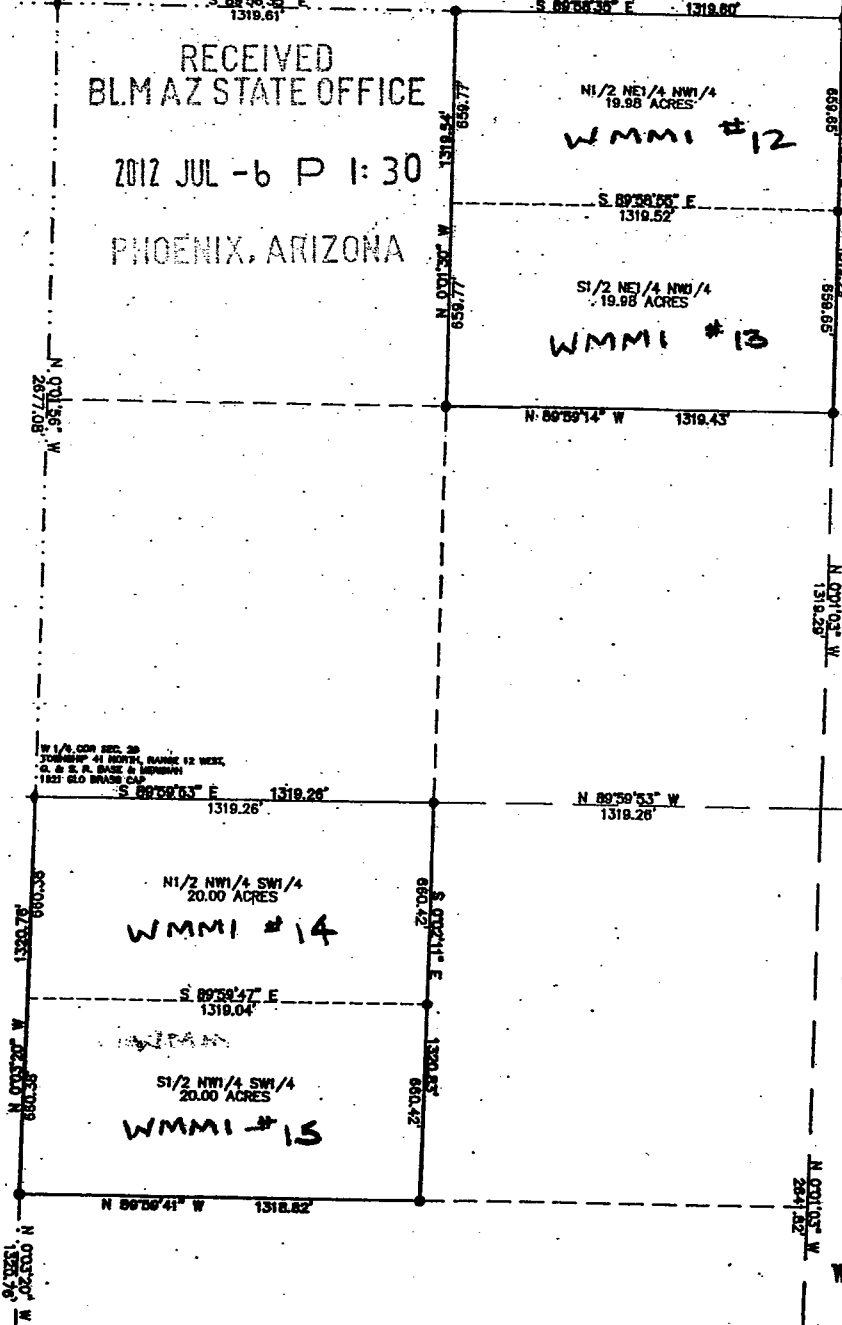
RECORD OF SURVEY

A DEPENDENT SURVEY AND ALIQUOT BREAKDOWN OF THE NORTHWEST 1/4 AND THE SOUTHWEST 1/4 OF SECTION 29, TOWNSHIP 41 NORTH, RANGE 12 WEST GILA & SALT RIVER MERIDIAN LOCATED IN MOHAVE COUNTY, ARIZONA.

FILED AND RECORDED AT THE REQUEST OF _____
_____ MIN. PAST _____ O'CLOCK _____ M. IN BOOK _____
OF _____ PAGE _____ RECORDS OF MOHAVE
COUNTY, ARIZONA.
BY _____

PREPARED FOR:
WESTERN MINING & MINERALS
225 N. BLUFF ST.
ST. GEORGE, UT 84770
(435) 628-3016

(BASIS OF BEARING)
S 89°59'29" E
2638.77'



BUSH & GUDGELL, INC.
Engineers - Planners - Surveyors
205 EAST TABERNACLE ST. GEORGE, UTAH 84770
(801) 873-2337 Fax (801) 828-9581



Drawn: JMO Date: 8/03/05
Checked: KRS
Approved: KRS
Scale: 1" = 300'
Sht. No.: 5 of 7

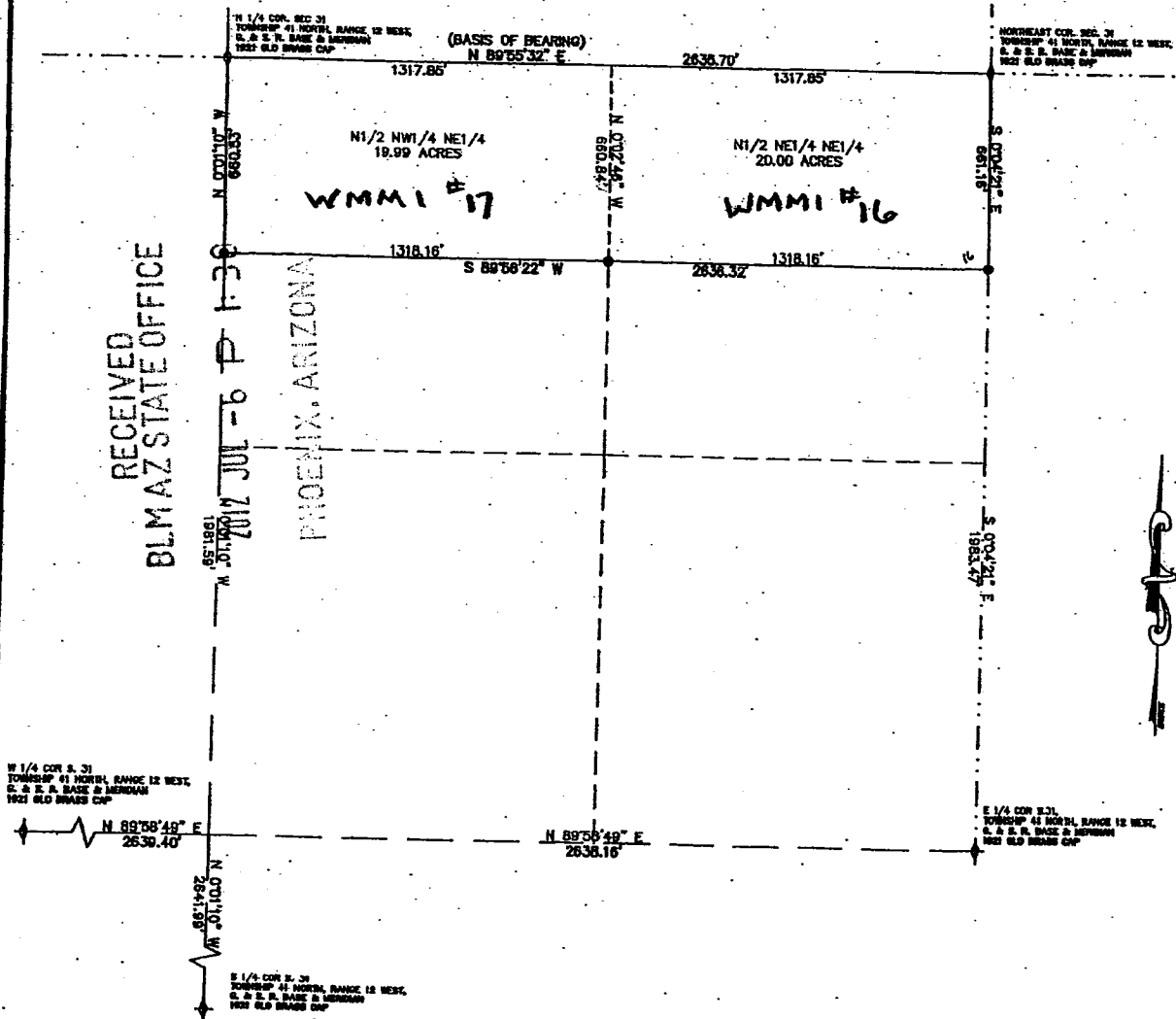
RECORD OF SURVEY
NORTHWEST 1/4 AND THE SOUTHWEST 1/4 OF SEC. 29
T. 41 N., R. 12 W., GILA AND SALT RIVER MERIDIAN

SHEET
1
1

RECEIVED
BLM AZ STATE OFFICE

2012 JUL -6 P 1:30

PHOENIX, ARIZONA



SURVEYOR'S CERTIFICATE

THIS IS TO CERTIFY THAT THE SURVEY OF THIS PLAT WAS MADE UNDER MY DIRECT SUPERVISION AND IS CORRECTLY REPRESENTED ON THIS PLAT.



Kelly R. Schmutz
KELLY R. SCHMUTZ / R.L.S. 40535

LEGAL DESCRIPTION

THE N1/2 NW1/4 NE1/4, N1/2 NE1/4 NE1/4, ALL OF SECTION 31 TOWNSHIP 41 NORTH, RANGE 12 WEST, GLA & SALT RIVER MERIDIAN, MOHAVE COUNTY, ARIZONA.

CONTAINS 38.99 ACRES

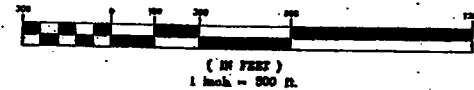
NARRATIVE

THE PURPOSE OF THIS SURVEY WAS TO LOCATE AND MARK ON THE GROUND THE EXTERIOR BOUNDARY OF THE ABOVE DESCRIBED MINING CLAIM PARCELS. THE MINING CLAIMS ARE ALIQUOT PARCELS CALCULATED FROM THE SECTION WORK SHOWN HEREON. THIS SURVEY WAS PERFORMED AT THE REQUEST OF OUR CLIENT. THE BASIS OF BEARING IS N 89°55'32" E BETWEEN THE NORTH 1/4 CORNER AND THE NORTHEAST CORNER OF SECTION 31 TOWNSHIP 41 NORTH, RANGE 12 WEST, GLA & SALT RIVER MERIDIAN, MOHAVE COUNTY, ARIZONA.

LEGEND

- SET 5/8" REBAR WITH PLASTIC CAP MARKED R.L.S. #40535
- ✚ FOUND SECTION CORNER (AS NOTED)

GRAPHIC SCALE



RECORD OF SURVEY

A DEPENDENT SURVEY AND ALIQUOT BREAKDOWN OF THE NORTHEAST 1/4 OF SECTION 31, TOWNSHIP 41 NORTH, RANGE 12 WEST GLA & SALT RIVER MERIDIAN LOCATED IN MOHAVE COUNTY, ARIZONA.

PREPARED FOR:
WESTERN MINING & MINERALS
225 N. BLUFF ST.
ST. GEORGE, UT 84770
3910

FILED AND RECORDED AT THE REQUEST OF _____
_____ MRL. PAST _____ O'CLOCK _____ M. IN BOOK _____
OF _____ PAGE _____ RECORDS OF MOHAVE
COUNTY, ARIZONA.

BUSH & GUDGELL, INC.
Surveyors - Planners - Surveyors
205 EAST TABERNACLE ST. GEORGE, UTAH 84770
(801) 873 2337 Fax (801) 828 9861



Drawn: JBD Date: 8/23/12
Checked: JCS
Approved: JCS
Scale: 1" = 300'

RECORD OF SURVEY
NORTHEAST 1/4 OF SEC. 31
T. 41 N., R.12 W., GLA AND SALT RIVER MERIDIAN

SHEET
1
1

When recorded mail to:
Bush & Gudgell, Inc.
205 E. Tabernacle, Suite 4
St. George, UT 84770

RECEIVED
BLM/AZ STATE OFFICE
2012 JUL -6 P 1:30
PHOENIX, ARIZONA

AFFIDAVIT OF CORRECTION


I, Kelly, R. Schmutz, a registered Land Surveyor in the State of Arizona, R.L.S. No. 40535, hereby state that the Record of Survey entitled "Record of Survey" "A Dependent Survey and Aliquot Breakdown of the Northwest ¼ and the Southwest ¼ of Section 29, Township 41 North, Range 12 West, Gila & Salt River Meridian, Located in Mohave County, Arizona" that was recorded in Book 29, at Page 40, at Fee No. 2005098987, Records of Mohave County, was prepared under my direction. Said Record of Survey incorrectly reflects the Section in which the survey was performed in the Legal Description. "Legal Description" as appears on said Record of Survey as recorded reads incorrectly as shown being: "The N1/2 NE1/4 NW1/4, S1/2 NE1/4 NW1/4, N1/2 NW1/4 SW1/4, S1/2 NW1/4 SW1/4, All of Section 20, Township 41 North, Range 12 West, Gila & Salt River Meridian, Mohave County, Arizona."

The correct reading of said "Legal Description" is: "The N1/2 NE1/4 NW1/4, S1/2 NE1/4 NW1/4, N1/2 NW1/4 SW1/4, S1/2 NW1/4 SW1/4, All of Section 29, Township 41 North, Range 12 West, Gila & Salt River Meridian, Mohave County, Arizona."

This affidavit of correction serves to correct the inadvertent scrivener's error and to be attached to and become a part of the recorded Record of Survey.

DATED this 9th Day of September, 2005

STATE OF UTAH }
 } ss
COUNTY OF WASHINGTON }

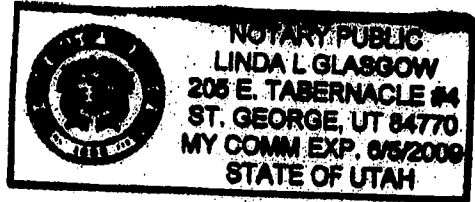


This instrument was acknowledged and executed before me

This 9th Day of September, 2005

Linda L. Glasgow
NOTARY PUBLIC

6-5-09
MY COMMISSION EXPIRES



Extremely Urgent

This envelope is for use with the following services: **UPS Next Day Air®**
UPS Worldwide Express®
UPS 2nd Day Air®

Visit **ups.com**® to schedule a pickup.

Domestic Shipments:

- To qualify for the Le correspondence, urgent weight 8 oz. or less, those listed or weight

International Shipments:

- The UPS Express Envelope value. Certain countries. ups.com/importexport

- To qualify for the Le UPS Express Envelope

Note: Express Envelope containing sensitive or cash equivalent.

DOREEN RYBARETT
435-628-3916
WESTERN MINING AND MINERALS
27 BLACK ROCK ROAD
LITTLEFIELD AZ 86432

0.0 LBS 4.17 OZ 1 OF 1

SHIP TO:
ARIZONA STATE OFFICE

05/JUL/2012 19:28 8501
BUREAU OF LAND MANAGEMENT
1 N CENTRAL AVE
STE 800

PHOENIX AZ 85004 4414

AZ 850 9-10




9-10



UPS 2ND DAY AIR

TRACKING #: 1Z 4R1 698 35 9860 5645

2



BILLING: P/P
SIGNATURE REQUIRED



UPS 14.1.10 WNTB60 27.0A 04/2012

ments
he top.

PHOENIX, ARIZONA

2012 JUL -6 P 11:26

BIMAZ STATE OFFICE

<https://www>

onOriginPair=default__PrintWindowP... 7/2/2012



Window Envelope

Use this envelope with shipping documents printed from a laser or inkjet printer on plain paper.

100% Recycled fiber
80% Post-Consumer



International Shipping Notice — Carriage hereunder may be subject to the rules (relating to liability and other terms and/or conditions established by the Convention for the Unification of Certain Rules Relating to International Carriage by Air (the "Warsaw Convention") and/or the Convention on the Contract for the International Carriage of Goods by Road (the "CMR Convention"). These commodities, technology or software were exported from the U.S. in accordance with the Export Administration Regulations. Diversion contrary to U.S. law prohibited.



Synchronizing the world of commerceSM




Express Envelope

UPS Internet Shipping: View/Print Label

1. **Ensure there are no other shipping or tracking labels attached to your package.**
Select the Print button on the print dialog box that appears. Note: If your browser does not support this function select Print from the File menu to print the label.
2. **Fold the printed sheet containing the label at the line so that the entire shipping label is visible. Place the label on a single side of the package and cover it completely with clear plastic shipping tape. Do not cover any seams or closures on the package with the label.** Place the label in a UPS Shipping Pouch. If you do not have a pouch, affix the folded label using clear plastic shipping tape over the entire label.
3. **GETTING YOUR SHIPMENT TO UPS**
UPS locations include the UPS Store[®], UPS drop boxes, UPS customer centers, authorized retail outlets and UPS drivers.
Find your closest UPS location at: www.ups.com/dropoff
Take your package to any location of The UPS Store[®], UPS Drop Box, UPS Customer Center, UPS Alliances (Office Depot[®] or Staples[®]) or Authorized Shipping Outlet near you. Items sent via UPS Return Services(SM) (including via Ground) are also accepted at Drop Boxes. To find the location nearest you, please visit the 'Find Locations' Quick link at ups.com.

Customers with a Daily Pickup

Your driver will pickup your shipment(s) as usual.
FOLD HERE

<p>DOREEN EVERETT 435-628-3916 WESTERN MINING AND MINERALS 27 BLACK ROCK ROAD LITTLEFIELD AZ 86432</p> <p>SHIP TO: ARIZONA STATE OFFICE BUREAU OF LAND MANAGEMENT 222 NORTH CENTRAL AVE. PHOENIX AZ 85004-2201</p>	<p>0.0 LBS LTR</p> <p style="text-align: right;">1 OF 1</p>	<p>AZ 850 9-10</p> 	<p>UPS 2ND DAY AIR</p> <p>TRACKING #: 1Z 4R1 698 35 9860 5645</p> <p style="font-size: 2em; font-weight: bold; text-align: center;">2</p>	 <p>BILLING: P/P SIGNATURE REQUIRED</p>	 <p style="font-size: 8px;">UIS 1-4-1.1.0. WNTIES0 27.0A.04/2012</p>
--	---	---	--	---	---

United States Department of the Interior
Bureau of Land Management
 LANDS/RECREATION & PLANNING
 ONE N CENTRAL AVE
 PHOENIX, AZ 85004 -2203
 Phone: 602-417-9200

Receipt

No: 2604552

Transaction #: 2684610	ENTERED INTO COMPUTER
Date of Transaction: 07/09/2012	
CUSTOMER: JUL 19 2012 JB	
WESTERN MINING AND MINERALS INC PO BOX 850 ST GEORGE, UT 84771-0850 US	

LINE #	QTY	DESCRIPTION	REMARKS	UNIT PRICE	TOTAL
1	1.00	LOCATABLE MINERALS / MINING CLAIMS-NOT NEW-UNADJUD, ONE AUTH NO. ONLY / MINING CLAIM MONEY RECEIVED CASES: AMC354466/\$74060.00	MAINT FEE PYMNT (529) 2013	- n/a -	74060.00
TOTAL:					\$74,060.00

PAYMENT INFORMATION						
1	AMOUNT:	74060.00	POSTMARKED:	07/05/2012		
	TYPE:	CHECK	RECEIVED:	07/09/2012		
	CHECK NO:	40006652				
	NAME:	WESTERN MINING AND MINERALS 5301 WEST CYPRESS ST STE 300 TAMPA FL 33607 US				

REMARKS

This receipt was generated by the automated BLM Collections and Billing System and is a paper representation of a portion of the official electronic record contained therein.

In Reply Refer To:
3800 (9310) AT
SEE ATTACHED FOR LEAD FILE NOS

CERTIFIED MAIL – RETURN RECEIPT REQUEST 7011 3500 0000 8349 4872

NOTICE

WESTERN MINING & MINERALS INC
PO BOX 850
ST GEORGE, UT 84771-0850

This Notice Affects Those Claims
Shown in the Block Below

SEE ATTACHED FOR CLAIM NAMES AND NUMBERS

2013 Maintenance Fees - Additional Fees Required

Your maintenance fee payment for the 2013 assessment year, in the amount of \$140 per claim, for the placer claims listed above, has been received and is insufficient. **The balance due on your claim(s) is: \$163,800.**

In accordance with the Consolidated Appropriations Act of 2012, Public Law 112-74 (125 Stat 1047), and FR44155-44158 (2012) Congress changed the way maintenance fees for placer mining claims are assessed. Instead of charging the maintenance fee on a per-claim basis, Congress stated that the fee, which is currently \$140, will be assessed on each 20 acre parcel of a placer claim or portion thereof.

Insufficient payment of the annual maintenance fee for the 2013 assessment year is a curable defect. **Therefore you are required to do one of the following within 30 days of receipt of this notice or your claim(s) will be declared forfeited:** 1) submit additional fees of \$140 per 20-acres or portion thereof based on the full acreage of the claim, or 2) amend the claim(s) to reduce the acres so a lesser fee is due and submit any additional fees due; or 3) relinquish the claim(s) in their entirety, in which case BLM will refund the maintenance fees you have already paid for the 2013 assessment year.

If you choose to amend the claims to reduce the acres, you must submit an amended location notice for each claim, with an accurate description and dimensions of the reduced claim, along with a map depicting the reduced claim, and a \$10 processing fee per amendment. An amendment must also be recorded at the county. If the amended claim contains more than 20 acres, calculate the additional fees due and submit those fees with the amendment(s).

RECEIVED
BLM AT STATE OFFICE
PHOENIX, ARIZONA
2012 NOV 28 PM 1:59

Please include your Arizona Mining Claim (AMC) serial number(s) and claim name(s) when submitting the additional fees, and note that you are paying additional fees due. If additional information is required, please contact Amy Thrower at 602-417-9334.

//Rebecca Heick//

Rebecca Heick
Group Administrator
Lands and Minerals

RECEIVED
BLM AZ STATE OFFICE
2012 NOV 28 P 1:59
PHOENIX, ARIZONA

CLAIM NUMBER	CLAIM NAME	LEAD FILE NUMBER	CLAIMANT NAME	MAINTENANCE FEE BASED ON \$140 PER
AMC139177	MT AETNA #1	AMC139164	WESTERN MINING & MINERALS INC	1,120
AMC139178	MT AETNA #2	AMC139164	WESTERN MINING & MINERALS INC	1,120
AMC139179	MT AETNA #3	AMC139164	WESTERN MINING & MINERALS INC	1,120
AMC139180	MT AETNA #4	AMC139164	WESTERN MINING & MINERALS INC	1,120
AMC139181	MT AETNA #5	AMC139164	WESTERN MINING & MINERALS INC	1,120
AMC139183	NEW GYPSUM #2	AMC139164	WESTERN MINING & MINERALS INC	840
AMC139184	NEW GYPSUM #3	AMC139164	WESTERN MINING & MINERALS INC	840
AMC145380	GOLDN DOWN GYPSUM PL	AMC145380	WESTERN MINING & MINERALS INC	1,120
AMC324812	NEW GYPSUM #4	AMC324810	WESTERN MINING & MINERALS INC	700
AMC324813	NEW GYPSUM #5	AMC324810	WESTERN MINING & MINERALS INC	420
AMC341549	DUTCHMAN NO 1	AMC341549	WESTERN MINING & MINERALS INC	1,120
AMC341550	DUTCHMAN NO 2	AMC341549	WESTERN MINING & MINERALS INC	1,120
AMC341551	DUTCHMAN NO 3	AMC341549	WESTERN MINING & MINERALS INC	1,120
AMC342515	MGA NO 1	AMC342515	WESTERN MINING & MINERALS INC	1,120
AMC342516	MGA NO 2	AMC342515	WESTERN MINING & MINERALS INC	1,120
AMC342517	MGA NO 3	AMC342515	WESTERN MINING & MINERALS INC	980
AMC342518	MGA NO 4	AMC342515	WESTERN MINING & MINERALS INC	1,120
AMC342519	MGA NO 5	AMC342515	WESTERN MINING & MINERALS INC	1,120
AMC342520	MGA NO 6	AMC342515	WESTERN MINING & MINERALS INC	1,120
AMC342521	MGA NO 7	AMC342515	WESTERN MINING & MINERALS INC	980
AMC342522	MGA NO 8	AMC342515	WESTERN MINING & MINERALS INC	980
AMC342523	MGA NO 9	AMC342515	WESTERN MINING & MINERALS INC	1,120
AMC342524	MGA NO 10	AMC342515	WESTERN MINING & MINERALS INC	1,120
AMC342525	MGA NO 11	AMC342515	WESTERN MINING & MINERALS INC	1,120
AMC342526	MGA NO 12	AMC342515	WESTERN MINING & MINERALS INC	980
AMC342527	MGA NO 13	AMC342515	WESTERN MINING & MINERALS INC	1,120
AMC342528	MGA NO 14	AMC342515	WESTERN MINING & MINERALS INC	1,120
AMC342529	MGA NO 15	AMC342515	WESTERN MINING & MINERALS INC	1,120
AMC342530	MGA NO 16	AMC342515	WESTERN MINING & MINERALS INC	1,120

AMC342531	MGA NO 18	AMC342515	WESTERN MINING & MINERALS INC	1,120
AMC342532	MGA NO 19	AMC342515	WESTERN MINING & MINERALS INC	1,120
AMC342533	MGA NO 21	AMC342515	WESTERN MINING & MINERALS INC	1,120
AMC342534	MGA NO 22	AMC342515	WESTERN MINING & MINERALS INC	980
AMC342535	MGA NO 23	AMC342515	WESTERN MINING & MINERALS INC	560
AMC342536	MGA NO 24	AMC342515	WESTERN MINING & MINERALS INC	1,120
AMC342537	MGA NO 25	AMC342515	WESTERN MINING & MINERALS INC	1,120
AMC342538	MGA NO 26	AMC342515	WESTERN MINING & MINERALS INC	1,120
AMC342539	MGA NO 27	AMC342515	WESTERN MINING & MINERALS INC	1,120
AMC342540	MGA NO 28	AMC342515	WESTERN MINING & MINERALS INC	1,120
AMC342541	MGA NO 29	AMC342515	WESTERN MINING & MINERALS INC	1,120
AMC342542	MGA NO 30	AMC342515	WESTERN MINING & MINERALS INC	1,120
AMC342543	MGA NO 31	AMC342515	WESTERN MINING & MINERALS INC	1,120
AMC342544	MGA NO 32	AMC342515	WESTERN MINING & MINERALS INC	1,120
AMC342545	MGA NO 33	AMC342515	WESTERN MINING & MINERALS INC	1,120
AMC342546	MGA NO 34	AMC342515	WESTERN MINING & MINERALS INC	1,120
AMC342547	MGA NO 35	AMC342515	WESTERN MINING & MINERALS INC	1,120
AMC342548	MGA NO 36	AMC342515	WESTERN MINING & MINERALS INC	1,120
AMC342549	MGA NO 37	AMC342515	WESTERN MINING & MINERALS INC	1,120
AMC342550	MGA NO 38	AMC342515	WESTERN MINING & MINERALS INC	1,120
AMC342551	MGA NO 39	AMC342515	WESTERN MINING & MINERALS INC	1,120
AMC342552	MGA NO 40	AMC342515	WESTERN MINING & MINERALS INC	1,120
AMC342553	MGA NO 41	AMC342515	WESTERN MINING & MINERALS INC	1,120
AMC342554	MGA NO 42	AMC342515	WESTERN MINING & MINERALS INC	1,120
AMC342555	MGA NO 43	AMC342515	WESTERN MINING & MINERALS INC	1,120
AMC342556	MGA NO 44	AMC342515	WESTERN MINING & MINERALS INC	1,120
AMC342557	MGA NO 45	AMC342515	WESTERN MINING & MINERALS INC	1,120
AMC342558	MGA NO 46	AMC342515	WESTERN MINING & MINERALS INC	1,120
AMC342559	MGA NO 47	AMC342515	WESTERN MINING & MINERALS INC	1,120
AMC342560	MGA NO 48	AMC342515	WESTERN MINING & MINERALS INC	1,120

AMC342561	MGA NO 49	AMC342515	WESTERN MINING & MINERALS INC	1,120
AMC342562	MGA NO 50	AMC342515	WESTERN MINING & MINERALS INC	1,120
AMC342563	MGA NO 51	AMC342515	WESTERN MINING & MINERALS INC	1,120
AMC342564	MGA NO 52	AMC342515	WESTERN MINING & MINERALS INC	1,120
AMC342565	MGA NO 53	AMC342515	WESTERN MINING & MINERALS INC	1,120
AMC342566	MGA NO 54	AMC342515	WESTERN MINING & MINERALS INC	1,120
AMC342567	MGA NO 55	AMC342515	WESTERN MINING & MINERALS INC	1,120
AMC342568	MGA NO 56	AMC342515	WESTERN MINING & MINERALS INC	1,120
AMC342569	MGA NO 57	AMC342515	WESTERN MINING & MINERALS INC	1,120
AMC342570	MGA NO 58	AMC342515	WESTERN MINING & MINERALS INC	1,120
AMC342571	MGA NO 59	AMC342515	WESTERN MINING & MINERALS INC	1,120
AMC342572	MGA NO 60	AMC342515	WESTERN MINING & MINERALS INC	1,120
AMC342573	MGA NO 61	AMC342515	WESTERN MINING & MINERALS INC	1,120
AMC342574	MGA NO 62	AMC342515	WESTERN MINING & MINERALS INC	1,120
AMC342575	MGA NO 63	AMC342515	WESTERN MINING & MINERALS INC	1,120
AMC342576	MGA NO 64	AMC342515	WESTERN MINING & MINERALS INC	1,120
AMC342577	MGA NO 65	AMC342515	WESTERN MINING & MINERALS INC	1,120
AMC342578	MGA NO 66	AMC342515	WESTERN MINING & MINERALS INC	1,120
AMC342579	MGA NO 67	AMC342515	WESTERN MINING & MINERALS INC	1,120
AMC342580	MGA NO 68	AMC342515	WESTERN MINING & MINERALS INC	1,120
AMC342581	MGA NO 69	AMC342515	WESTERN MINING & MINERALS INC	1,120
AMC342582	MGA NO 70	AMC342515	WESTERN MINING & MINERALS INC	840
AMC342583	MGA NO 71	AMC342515	WESTERN MINING & MINERALS INC	1,120
AMC342584	MGA NO 72	AMC342515	WESTERN MINING & MINERALS INC	1,120
AMC342585	MGA NO 80	AMC342515	WESTERN MINING & MINERALS INC	840
AMC342586	MGA NO 81	AMC342515	WESTERN MINING & MINERALS INC	1,120
AMC342587	MGA NO 82	AMC342515	WESTERN MINING & MINERALS INC	1,120
AMC342588	MGA NO 83	AMC342515	WESTERN MINING & MINERALS INC	1,120
AMC342589	MGA NO 84	AMC342515	WESTERN MINING & MINERALS INC	1,120
AMC342590	MGA NO 85	AMC342515	WESTERN MINING & MINERALS INC	1,120

AMC342591	MGA NO 86	AMC342515	WESTERN MINING & MINERALS INC	1,120
AMC342592	MGA NO 87	AMC342515	WESTERN MINING & MINERALS INC	1,120
AMC342593	MGA NO 88	AMC342515	WESTERN MINING & MINERALS INC	1,120
AMC342594	MGA NO 89	AMC342515	WESTERN MINING & MINERALS INC	1,120
AMC342595	MGA NO 90	AMC342515	WESTERN MINING & MINERALS INC	1,120
AMC342596	MGA NO 91	AMC342515	WESTERN MINING & MINERALS INC	1,120
AMC342597	MGA NO 92	AMC342515	WESTERN MINING & MINERALS INC	1,120
AMC342598	MGA NO 93	AMC342515	WESTERN MINING & MINERALS INC	1,120
AMC342599	MGA NO 94	AMC342515	WESTERN MINING & MINERALS INC	1,120
AMC342600	MGA NO 95	AMC342515	WESTERN MINING & MINERALS INC	1,120
AMC342601	MGA NO 96	AMC342515	WESTERN MINING & MINERALS INC	1,120
AMC342602	MGA NO 97	AMC342515	WESTERN MINING & MINERALS INC	1,120
AMC342603	MGA NO 98	AMC342515	WESTERN MINING & MINERALS INC	1,120
AMC342604	MGA NO 99	AMC342515	WESTERN MINING & MINERALS INC	1,120
AMC342605	MGA NO 100	AMC342515	WESTERN MINING & MINERALS INC	1,120
AMC342606	MGA NO 101	AMC342515	WESTERN MINING & MINERALS INC	1,120
AMC342607	MGA NO 102	AMC342515	WESTERN MINING & MINERALS INC	1,120
AMC342608	MGA NO 103	AMC342515	WESTERN MINING & MINERALS INC	1,120
AMC342609	MGA NO 104	AMC342515	WESTERN MINING & MINERALS INC	1,120
AMC342610	MGA NO 105	AMC342515	WESTERN MINING & MINERALS INC	1,120
AMC342611	MGA NO 106	AMC342515	WESTERN MINING & MINERALS INC	1,120
AMC342612	MGA NO 107	AMC342515	WESTERN MINING & MINERALS INC	1,120
AMC342613	MGA NO 108	AMC342515	WESTERN MINING & MINERALS INC	1,120
AMC342614	MGA NO 109	AMC342515	WESTERN MINING & MINERALS INC	840
AMC342615	MGA NO 110	AMC342515	WESTERN MINING & MINERALS INC	1,120
AMC342616	MGA NO 111	AMC342515	WESTERN MINING & MINERALS INC	1,120
AMC342617	MGA NO 112	AMC342515	WESTERN MINING & MINERALS INC	1,120
AMC342618	MGA NO 114	AMC342515	WESTERN MINING & MINERALS INC	1,120
AMC342619	MGA NO 115	AMC342515	WESTERN MINING & MINERALS INC	1,120
AMC342620	MGA NO 116	AMC342515	WESTERN MINING & MINERALS INC	1,120

AMC342621	MGA NO 117	AMC342515	WESTERN MINING & MINERALS INC	1,120
AMC342622	MGA NO 118	AMC342515	WESTERN MINING & MINERALS INC	1,120
AMC342623	MGA NO 119	AMC342515	WESTERN MINING & MINERALS INC	1,120
AMC342624	MGA NO 130	AMC342515	WESTERN MINING & MINERALS INC	1,120
AMC342625	MGA NO 131	AMC342515	WESTERN MINING & MINERALS INC	1,120
AMC342626	MGA NO 132	AMC342515	WESTERN MINING & MINERALS INC	1,120
AMC342627	MGA NO 133	AMC342515	WESTERN MINING & MINERALS INC	1,120
AMC342628	MGA NO 134	AMC342515	WESTERN MINING & MINERALS INC	1,120
AMC342629	MGA NO 135	AMC342515	WESTERN MINING & MINERALS INC	1,120
AMC342630	MGA NO 136	AMC342515	WESTERN MINING & MINERALS INC	1,120
AMC342631	MGA NO 137	AMC342515	WESTERN MINING & MINERALS INC	1,120
AMC342632	MGA NO 146	AMC342515	WESTERN MINING & MINERALS INC	1,120
AMC342633	MGA NO 148	AMC342515	WESTERN MINING & MINERALS INC	560
AMC342634	MGA NO 149	AMC342515	WESTERN MINING & MINERALS INC	1,120
AMC342635	MGA NO 150	AMC342515	WESTERN MINING & MINERALS INC	1,120
AMC342636	MGA NO 151	AMC342515	WESTERN MINING & MINERALS INC	700
AMC74052	GYP SUM TOWN 47	AMC74022	WESTERN MINING & MINERALS INC	1,120
AMC74056	GYP SUM TOWN NO 51	AMC74022	WESTERN MINING & MINERALS INC	1,120
AMC74057	GYP SUM TOWN NO 52	AMC74022	WESTERN MINING & MINERALS INC	1,120
AMC74086	GYP SUM TOWN NO 17	AMC74022	WESTERN MINING & MINERALS INC	1,120
AMC74093	GYP SUM TOWN NO 24	AMC74022	WESTERN MINING & MINERALS INC	1,120
AMC74094	GYP SUM TOWN NO 25	AMC74022	WESTERN MINING & MINERALS INC	1,120
AMC74095	GYP SUM TOWN NO 26	AMC74022	WESTERN MINING & MINERALS INC	1,120
AMC74097	GYP SUM TOWN NO 28	AMC74022	WESTERN MINING & MINERALS INC	1,120
AMC74099	GYP SUM TOWN NO 30	AMC74022	WESTERN MINING & MINERALS INC	1,120
AMC74101	GYP SUM TOWN NO 32	AMC74022	WESTERN MINING & MINERALS INC	1,120
AMC74102	GYP SUM TOWN NO 33	AMC74022	WESTERN MINING & MINERALS INC	1,120
AMC74105	GYP SUM HILLS NO. 1	AMC74022	WESTERN MINING & MINERALS INC	1,120
AMC74106	GYP SUM HILLS NO. 2	AMC74022	WESTERN MINING & MINERALS INC	1,120
AMC74107	GYP SUM HILLS NO. 3	AMC74022	WESTERN MINING & MINERALS INC	1,120

AMC74108	GYP SUM HILLS NO. 4	AMC74022	WESTERN MINING & MINERALS INC	1,120
AMC74109	GYP SUM HILLS NO. 5	AMC74022	WESTERN MINING & MINERALS INC	1,120
AMC74110	GYP SUM HILLS NO 7	AMC74022	WESTERN MINING & MINERALS INC	1,120
AMC74111	GYP SUM HILLS NO 8	AMC74022	WESTERN MINING & MINERALS INC	1,120
AMC74112	GYP SUM HILLS NO 9	AMC74022	WESTERN MINING & MINERALS INC	1,120
AMC74113	GYP SUM HILLS NO 10	AMC74022	WESTERN MINING & MINERALS INC	1,120
AMC74122	GYP SUM HILLS NO 19	AMC74022	WESTERN MINING & MINERALS INC	1,120
AMC74123	GYP SUM HILLS NO 20	AMC74022	WESTERN MINING & MINERALS INC	1,120
AMC74125	GYP SUM HILLS NO 22	AMC74022	WESTERN MINING & MINERALS INC	1,120
AMC74126	GYP SUM HILLS NO 23	AMC74022	WESTERN MINING & MINERALS INC	1,120
AMC74128	GYP SUM DOME NO 10	AMC74022	WESTERN MINING & MINERALS INC	1,120
AMC74129	GYP SUM DOME NO 11	AMC74022	WESTERN MINING & MINERALS INC	1,120
AMC74130	GYP SUM DOME NO 12	AMC74022	WESTERN MINING & MINERALS INC	1,120
AMC74131	GYP SUM DOME NO 13	AMC74022	WESTERN MINING & MINERALS INC	1,120
AMC74132	GYP SUM DOME NO 14	AMC74022	WESTERN MINING & MINERALS INC	1,120
AMC74133	GYP SUM DOME NO 15	AMC74022	WESTERN MINING & MINERALS INC	1,120
AMC74134	GYP SUM DOME NO 16	AMC74022	WESTERN MINING & MINERALS INC	1,120
AMC74135	GYP SUM DOME NO 17	AMC74022	WESTERN MINING & MINERALS INC	1,120
AMC74136	GYP SUM DOME NO 18	AMC74022	WESTERN MINING & MINERALS INC	1,120
AMC74137	GYP SUM DOME NO 19	AMC74022	WESTERN MINING & MINERALS INC	1,120
AMC74138	GYP SUM DOME NO 20	AMC74022	WESTERN MINING & MINERALS INC	1,120
AMC74142	GYP SUM TOWN #13	AMC74022	WESTERN MINING & MINERALS INC	1,120
AMC74143	GYP SUM TOWN #14	AMC74022	WESTERN MINING & MINERALS INC	1,120



WESTERN MINING
AND MINERALS

P O Box 850
St. George, UT 84771

Telephone: 435-628-3916
Fax: 435-628-9378

United State Department of the Interior
Bureau of Land Management
Arizona State Office
One North Central Ave.
Suite 800
Phoenix, AZ 85004-4427

Refer:
AMC139164, AMC74022, AMC145380, AMC324810, AMC341549, AMC342515,
AMC354466, AMC367127

Attached is Additional Fees Required for 2013 Maintenance Fees in the sum of One Hundred Sixty Three Thousand Eight Hundred and 00/100 (\$163,800.00), check number 40 006864.

NO. OF CLAIMS
AMOUNT \$163,800.00
RECEIPT NO. 2697952
INIT. CAC
** BLM-ASO**

PHOENIX, ARIZONA

2012 NOV 28 P 1:59

RECEIVED
BLM AZ STATE OFFICE

United States Department of the Interior
Bureau of Land Management
 LANDS/RECREATION & PLANNING
 ONE N CENTRAL AVE
 PHOENIX, AZ 85004 -2203
 Phone: 602-417-9200

Receipt

No: 2697952

Transaction #: 2779799	
Date of Transaction: 11/29/2012	
CUSTOMER:	
WESTERN MINING AND MINERALS INC PO BOX 850 ST GEORGE,UT 84771-0850 US	

LINE #	QTY	DESCRIPTION	REMARKS	UNIT PRICE	TOTAL
1	1.00	LOCATABLE MINERALS / MINING CLAIMS-NOT NEW-UNADJUD,ONE AUTH NO. ONLY / MINING CLAIM MONEY RECEIVED CASES: AMC139164/\$163800.00	ADDITIONAL MONIES FOR MAINT FEE PYMNT 2013	- n/a -	163800.00
TOTAL:					\$163,800.00

PAYMENT INFORMATION			
1	AMOUNT:	163800.00	POSTMARKED: 11/26/2012
	TYPE:	CHECK	RECEIVED: 11/28/2012
	CHECK NO:	00048602	
	NAME:	WESTERN MINING AND MINERALS 5301 WEST CYPRESS ST STE 300 TAMPA FL 33607 US	

REMARKS

This receipt was generated by the automated BLM Collections and Billing System and is a paper representation of a portion of the official electronic record contained therein.

SENDER: COMPLETE THIS SECTION

- Complete items 1, 2, and 3. Also complete item 4 if Restricted Delivery is desired.
- Print your name and address on the reverse so that we can return the card to you.
- Attach this card to the back of the mailpiece, or on the front if space permits.

1. Article Addressed to:

WESTERN MINING &
MINERALS INC.
PO BOX 850
ST GEORGE, UT 847710850
930 AT

2. Article Number

(Transfer from service label)

7011 3500 0000 8349 4872

COMPLETE THIS SECTION ON DELIVERY

A. Signature

X

Ken Shamp

 Agent Addressee

B. Received by (Printed Name)

KEN THOMPSON

C. Date of Delivery

11-8-12

D. Is delivery address different from item 1? Yes

If YES, enter delivery address below:

 No

3. Service Type

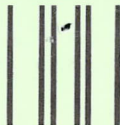
 Certified Mail Express Mail Registered Return Receipt for Merchandise Insured Mail C.O.D.

4. Restricted Delivery? (Extra Fee)

 Yes

RECEIVED
 AZ STATE
 NOV 13
 PHOENIX, ARIZONA

UNITED STATES POSTAL SERVICE



First-Class Mail
Postage & Fees Paid
USPS
Permit No. G-10

- Sender: Please print your name, address, and ZIP+4 in this box •

Bureau of Land Management
Arizona State Office
One North Central Avenue, Ste. 800
Phoenix, AZ 85004-4427

9310 AT



OCT 30 2012

In Reply Refer To:

3800 (9310) AT

AMC139164, AMC74022, AMC145380, AMC324810, AMC341549, AMC342515,
AMC354466, AMC367127

CERTIFIED MAIL – RETURN RECEIPT REQUEST 7011 3500 0000 8349 4872

NOTICE

WESTERN MINING & MINERALS INC
PO BOX 850
ST GEORGE, UT 847710850

This Notice Affects Those Claims
Shown in the Block Below.

2013 Maintenance Fees - Additional Fees Required

Your maintenance fee payment for the 2013 assessment year, in the amount of \$140.00 per claim, for the placer claims listed above, has been received and is insufficient. **The total due on your claim(s) is: ~~\$187,880.~~ \$163,800**

In accordance with the Consolidated Appropriations Act of 2012, Public Law 112-74 (125 Stat 1047), and FR44155-44158 (2012) Congress changed the way maintenance fees for placer mining claims are assessed. Instead of charging the maintenance fee on a per-claim basis, Congress stated that the fee, which is currently \$140.00, will be assessed on each 20 acre parcel of a placer claim or portion thereof.

Insufficient payment of the annual maintenance fee for the 2013 assessment year is a curable defect. **Therefore you are required to do one of the following within 30 days of receipt of this notice or your claim(s) will be declared forfeited:** 1) submit additional fees of \$140 per 20-acres or portion thereof based on the full acreage of the claim, or 2) amend the claim(s) to reduce the acres so a lesser fee is due and submit any additional fees due; or 3) relinquish the claim(s) in their entirety, in which case BLM will refund the maintenance fees you have already paid for the 2013 assessment year.

If you choose to amend the claims to reduce the acres, you must submit an amended location notice for each claim, with an accurate description and dimensions of the reduced claim, along with a map depicting the reduced claim, and a \$10 processing fee per amendment. An amendment must also be recorded at the county. If the amended claim contains more than 20 acres, calculate the additional fees due and submit those fees with the amendment(s).

Please include your Arizona Mining Claim (AMC) serial number(s) and claim name(s) when submitting the additional fees, and note that you are paying additional fees due. If additional information is required, please contact Amy Thrower at 602-417-9334.

/s/ Rebecca Heick

Rebecca Heick
Group Administrator
Lands and Minerals

Enclosure

AThrower:tt:101512

SENDER: COMPLETE THIS SECTION

- Complete items 1, 2, and 3. Also complete item 4 if Restricted Delivery is desired.
- Print your name and address on the reverse so that we can return the card to you.
- Attach this card to the back of the mailpiece, or on the front if space permits.

1. Article Addressed to:

WESTERN MINING &
MINERALS INC.
PO BOX 850
ST GEORGE, UT 847710850
930 AT

2. Article Number
(Transfer from service label)

7011 3500 0000 8349 4872

COMPLETE THIS SECTION ON DELIVERY

A. Signature
Ken Shamp Agent
 Addressee

B. Received by (Printed Name) C. Date of Delivery
KEN THOMPSON *11-8-12*


D. Is delivery address different from item 1? Yes
If YES, enter delivery address below: No

3. Service Type
 Certified Mail Express Mail
 Registered Return Receipt for Merchandise
 Insured Mail C.O.D.

4. Restricted Delivery (Extra Fee) Yes

RECEIVED
AZ STATE
NOV 13
PHOENIX, AZ

UNITED STATES POSTAL SERVICE



First-Class Mail
Postage & Fees Paid
USPS
Permit No. G-10

• Sender: Please print your name, address, and ZIP+4 in this box •

Bureau of Land Management
Arizona State Office
One North Central Avenue, Ste. 800
Phoenix, AZ 85004-4427

9310 AT



WHEN RECORDED, RETURN TO:



283 W. Hilton Dr. Suite 1
St. George, UT 84770

Amc 74022
139164
145380
324810
341549
342515
354466
367127

AFFIDAVIT OF PAYMENT OF ANNUAL MINING CLAIM
MAINTENANCE FEES (ARIZONA)
(and Notice of Intention To Hold)

On this 16 day of JUNE, 2011, Western Mining and Minerals, Inc. of 283 W. Hilton Drive, Suite 1st. George, Utah, 84770, record holder of unpatented placer mining claims, timely paid its annual maintenance fees in the sum of **\$74,060.00** ("Payment") to comply with the Act of August 10, 1993 [107 Stat.405, as amended and extended by the Act of October 21, 1998, 112 Stat. 2681-235, or other federal law] and with 43 C.F.R. § 3833.1-5. The annual payment covers the 2011 – 2012 assessment year commencing at 12:00 o'clock noon on September 1, 2011, for those unpatented placer mining claims affecting federal public lands in Mohave County, Arizona, described in Exhibits A through D to this Affidavit. Western Mining contemporaneously filed this Affidavit with the Bureau of Land Management with the Payment to meet the requirements of 43 C.F.R. § 3833.105(b). This Affidavit has been or will be recorded in Mohave County to comply with state law regarding maintenance of mining claims. The claim groups, claims quantities, and exhibits of appearance are, as follows:

James Hardie Gypsum, Inc	337	Exhibits A & B
Dutchman	3	Exhibit C
MGA	122	Exhibit C
Golden Down	1	Exhibit D
New Gypsum	4	Exhibit D
Mt. Aetna	5	Exhibit D
Gypsum Hills	14	Exhibit D
Gypsum Dome	13	Exhibit D
Gypsum Town	13	Exhibit D
WMMI	<u>17</u>	Exhibit E
Total	529	

RECEIVED
BLM AZ STATE OFFICE
2011 JUN 24 A 7:36
PHOENIX, ARIZONA

This Affidavit of Payment of Annual Mining Claim Maintenance Fees also serves as a Notice of Intention to Hold to comply with the Federal Land Policy and Management Act and state law.

ENTERED INTO COMPUTER

JUN 27 2011 RB

529
AMC


The undersigned is an officer or duly appointed agent of Western Mining and is authorized to conduct business in connection with the unpatented placer mining claims.

Dated this 16 day of JUNE, 2011.

Kenneth E. Thompson
Kenneth E. Thompson - WMMI Mine Manager

SUBSCRIBED AND SWORN TO before me this 16 day of JUNE, 2011

Mary Hunt
Notary Public
Residing in: St. George, Utah



RECEIVED
BLMAZ STATE OFFICE
2011 JUN 24 A 7:36
PHOENIX, ARIZONA

EXHIBIT A

UNPATENTED PLACER MINING CLAIMS IN MOHAVE COUNTY, ARIZONA (GILA & SALT RIVER MERIDIAN)

Claim Name	Lands Affected	BLM AMC No.	Location Date	Recording Date	Book/ Page
James Hardie Gypsum, Inc. #1	N $\frac{1}{2}$ SW $\frac{1}{4}$ NW $\frac{1}{4}$ Section 8, T41N-R12W	354466	09-02-2000	11-15-2000	Bk. 3621 Pg. 753,4
James Hardie Gypsum, Inc. #2	S $\frac{1}{2}$ SW $\frac{1}{4}$ NW $\frac{1}{4}$ Section 8, T41N-R12W	354467	09-02-2000	11-15-2000	Bk. 3621 Pg. 755,6
James Hardie Gypsum, Inc. #3	N $\frac{1}{2}$ NW $\frac{1}{4}$ SW $\frac{1}{4}$ Section 8, T41N-R12W	354468	09-02-2000	11-15-2000	Bk. 3621 Pg. 757,8
James Hardie Gypsum, Inc. #4	S $\frac{1}{2}$ NW $\frac{1}{4}$ SW $\frac{1}{4}$ Section 8, T41N-R12W	354469	09-02-2000	11-15-2000	Bk. 3621 Pg. 759,60
James Hardie Gypsum, Inc. #5	N $\frac{1}{2}$ SW $\frac{1}{4}$ SW $\frac{1}{4}$ Section 8, T41N-R12W	354470	09-02-2000	11-15-2000	Bk. 3621 Pg. 761,2
James Hardie Gypsum, Inc. #6	S $\frac{1}{2}$ SW $\frac{1}{4}$ SW $\frac{1}{4}$ Section 8, T41N-R12W	354471	09-02-2000	11-15-2000	Bk. 3621 Pg. 763,4
James Hardie Gypsum, Inc. #7	N $\frac{1}{2}$ NE $\frac{1}{4}$ NE $\frac{1}{4}$ Section 7, T41N-R12W	354472	09-02-2000	11-15-2000	Bk. 3621 Pg. 765,6
James Hardie Gypsum, Inc. #8	S $\frac{1}{2}$ NE $\frac{1}{4}$ NE $\frac{1}{4}$ Section 7, T41N-R12W	354473	09-02-2000	11-15-2000	Bk. 3621 Pg. 767,8
James Hardie Gypsum, Inc. #9	N $\frac{1}{2}$ SE $\frac{1}{4}$ NE $\frac{1}{4}$ Section 7, T41N-R12W	354474	09-02-2000	11-15-2000	Bk. 3621 Pg. 769,70
James Hardie Gypsum, Inc. #10	S $\frac{1}{2}$ SE $\frac{1}{4}$ NE $\frac{1}{4}$ Section 7, T41N-R12W	354475	09-02-2000	11-15-2000	Bk. 3621 Pg. 771,2
James Hardie Gypsum, Inc. #11	N $\frac{1}{2}$ NW $\frac{1}{4}$ NE $\frac{1}{4}$ Section 7 T41N-R12W	354476	09-02-2000	11-15-2000	Bk. 3621 Pg. 773,4
James Hardie Gypsum, Inc. #12	S $\frac{1}{2}$ NW $\frac{1}{4}$ NE $\frac{1}{4}$ Section 7, T41N-R12W	354477	09-02-2000	11-15-2000	Bk. 3621 Pg. 775,6
James Hardie Gypsum, Inc. #13	N $\frac{1}{2}$ SW $\frac{1}{4}$ NE $\frac{1}{4}$ Section 7, T41N-R12W	354478	09-02-2000	11-15-2000	Bk. 3621 Pg. 777,8
James Hardie Gypsum, Inc. #14	S $\frac{1}{2}$ SW $\frac{1}{4}$ NE $\frac{1}{4}$ Section 7, T41N-R12W	354479	09-02-2000	11-15-2000	Bk. 3621 Pg. 779,80
James Hardie Gypsum, Inc. #15	N $\frac{1}{2}$ NE $\frac{1}{4}$ SE $\frac{1}{4}$ Section 7, T41N-R12W	354480	09-02-2000	11-15-2000	Bk. 3621 Pg. 781,2
James Hardie Gypsum, Inc. #16	S $\frac{1}{2}$ NE $\frac{1}{4}$ SE $\frac{1}{4}$ Section 7, T41N-R12W	354481	09-02-2000	11-15-2000	Bk. 3621 Pg. 783,4

2011 JUN 24 A 7 30
 PHOENIX, ARIZONA
 DEPT. OF INTERIOR
 BUREAU OF LAND MANAGEMENT
 STATE OF ARIZONA
 CLAIMS EXH. A

Claim Name	Lands Affected	BLM AMC No.	Location Date	Recording Date	Book/ Page
James Hardie Gypsum, Inc. #17	N½SE¼SE¼ Section 7, T41N-R12W	354482	09-02-2000	11-15-2000	Bk. 3621 Pg. 785,6
James Hardie Gypsum, Inc. #18	S½SE¼SE¼ Section 7, T41N-R12W	354483	09-02-2000	11-15-2000	Bk. 3621 Pg. 787,8
James Hardie Gypsum, Inc. #19	N½NW¼SE¼ Section 7, T41N-R12W	354484	09-02-2000	11-15-2000	Bk. 3621 Pg. 789,90
James Hardie Gypsum, Inc. #20	S½NW¼SE¼ Section 7, T41N-R12W	354485	09-02-2000	11-15-2000	Bk. 3621 Pg. 791,2
James Hardie Gypsum, Inc. #21	N½SW¼SE¼ Section 7, T41N-R12W	354486	09-02-2000	11-15-2000	Bk. 3621 Pg. 793,4
James Hardie Gypsum, Inc. #22	S½SW¼SE¼ Section 7, T41N-R12W	354487	09-02-2000	11-15-2000	Bk. 3621 Pg. 795,6
James Hardie Gypsum, Inc. #23	N½NE¼SW¼ Section 7, T41N-R12W	354488	09-02-2000	11-15-2000	Bk. 3621 Pg. 797,8
James Hardie Gypsum, Inc. #24	S½NE¼SW¼ Section 7, T41N-R12W	354489	09-02-2000	11-15-2000	Bk. 3621 Pg. 799,800
James Hardie Gypsum, Inc. #25	N½SE¼SW¼ Section 7, T41N-R12W	354490	09-02-2000	11-15-2000	Bk. 3621 Pg. 801,02
James Hardie Gypsum, Inc. #26	S½SE¼SW¼ Section 7, T41N-R12W	354491	09-02-2000	11-15-2000	Bk. 3621 Pg. 803,04
James Hardie Gypsum, Inc. #27	N½NE¼NE¼ Section 18, T41N-R12W	354492	09-02-2000	11-15-2000	Bk. 3621 Pg. 805,06
James Hardie Gypsum, Inc. #28	S½NE¼NE¼ Section 18, T41N-R12W	354493	09-02-2000	11-15-2000	Bk. 3621 Pg. 807,08
James Hardie Gypsum, Inc. #29	N½SE¼NE¼ Section 18, T41N-R12W	354494	09-02-2000	11-15-2000	Bk. 3621 Pg. 809,810
James Hardie Gypsum, Inc. #30	S½SE¼NE¼ Section 18, T41N-R12W	354495	09-02-2000	11-15-2000	Bk. 3621 Pg. 811,12
James Hardie Gypsum, Inc. #31	N½NW¼NE¼ Section 18 T41N-R12W	354496	09-02-2000	11-15-2000	Bk. 3621 Pg. 813,14
James Hardie Gypsum, Inc. #32	S½NW¼NE¼ Section 18, T41N-R12W	354497	09-02-2000	11-15-2000	Bk. 3621 Pg. 815,16
James Hardie Gypsum, Inc. #33	N½SW¼NE¼ Section 18, T41N-R12W	354498	09-02-2000	11-15-2000	Bk. 3621 Pg. 817, 18
James Hardie Gypsum, Inc. #34	S½SW¼NE¼ Section 18, T41N-R12W	354499	09-02-2000	11-15-2000	Bk. 3621 Pg. 819,20
James Hardie Gypsum, Inc. #35	N½NE¼SE¼ Section 18, T41N-R12W	354500	09-02-2000	11-15-2000	Bk. 3621 Pg. 821,22

PHOENIX, ARIZONA

2011 JUN 24 A 7 36

BLM ARIZONA STATE OFFICE

Claim Name	Lands Affected	BLM AMC No.	Location Date	Recording Date	Book/ Page
James Hardie Gypsum, Inc. #36	S½NE¼SE¼ Section 18, T41N-R12W	354501	09-02-2000	11-15-2000	Bk. 3621 Pg. 823,24
James Hardie Gypsum, Inc. #37	N½SE¼SE¼ Section 18, T41N-R12W	354502	09-02-2000	11-15-2000	Bk. 3621 Pg. 825,26
James Hardie Gypsum, Inc. #38	S½SE¼SE¼ Section 18, T41N-R12W	354503	09-02-2000	11-15-2000	Bk. 3621 Pg. 827,28
James Hardie Gypsum, Inc. #39	N½NW¼SE¼ Section 18, T41N-R12W	354504	09-02-2000	11-15-2000	Bk. 3621 Pg. 829,30
James Hardie Gypsum, Inc. #40	S½NW¼SE¼ Section 18, T41N R12W	354505	09-02-2000	11-15-2000	Bk. 3621 Pg. 831,32
James Hardie Gypsum, Inc. #41	N½SW¼SE¼ Section 18, T41N-R12W	354506	09-02-2000	11-15-2000	Bk. 3621 Pg. 833,34
James Hardie Gypsum, Inc. #42	S½SW¼SE¼ Section 18, T41N-R12W	354507	09-02-2000	11-15-2000	Bk. 3621 Pg. 835,36
James Hardie Gypsum, Inc. #43	N½NE¼SW¼ Section 18, T41N-R12W	354508	09-02-2000	11-15-2000	Bk. 3621 Pg. 837,38
James Hardie Gypsum, Inc. #44	S½NE¼SW¼ Section 18, T41N-R12W	354509	09-02-2000	11-15-2000	Bk. 3621 Pg. 839, 40
James Hardie Gypsum, Inc. #45	N½SE¼SW¼ Section 18, T41N-R12W	354510	09-02-2000	11-15-2000	Bk. 3621 Pg. 841,42
James Hardie Gypsum, Inc. #46	S½SE¼SW¼ Section 18, T41N-R12W	354511	09-02-2000	11-15-2000	Bk. 3621 Pg. 843,44
James Hardie Gypsum, Inc. #47	N½NW¼SW¼ Section 18, T41N-R12W	354512	09-02-2000	11-15-2000	Bk. 3621 Pg. 845,46
James Hardie Gypsum, Inc. #48	S½NW¼SW¼ Section 18, T41N-R12W	354513	09-02-2000	11-15-2000	Bk. 3621 Pg. 847,48
James Hardie Gypsum, Inc. #49	N½SW¼SW¼ Section 18, T41N-R12W	354514	09-02-2000	11-15-2000	Bk. 3621 Pg. 849,50
James Hardie Gypsum, Inc. #50	S½SW¼SW¼ Section 18, 41N-R12W	354515	09-02-2000	11-15-2000	Bk. 3621 Pg. 851,52
James Hardie Gypsum, Inc. #51	N½NE¼NW¼ Section 18, T41N-R12W	354516	09-02-2000	11-15-2000	Bk. 3621 Pg. 853,54
James Hardie Gypsum, Inc. #52	S½NE¼NW¼ Section 18, T41N-R12W	354517	09-02-2000	11-15-2000	Bk. 3621 Pg. 855,56
James Hardie Gypsum, Inc. #53	N½SE¼NW¼ Section 18, T41N-R12W	354518	09-02-2000	11-15-2000	Bk. 3621 Pg. 857,58
James Hardie Gypsum, Inc. #54	S½SE¼NW¼ Section 18, T41N-R12W	354519	09-02-2000	11-15-2000	Bk. 3621 Pg. 859,60

PHOENIX, ARIZONA
 2011 JUN 24 A 7:36
 BLM RECORDS
 RESTAURANT
 OFFICE

Claim Name	Lands Affected	BLM AMC No.	Location Date	Recording Date	Book/ Page
James Hardie Gypsum, Inc. #55	N½NW¼NW¼ Section 18, T41N-R12W	354520	09-02-2000	11-15-2000	Bk. 3621 Pg. 861,62
James Hardie Gypsum, Inc. #56	S½NW¼NW¼ Section 18, T41N-R12W	354521	09-02-2000	11-15-2000	Bk. 3621 Pg. 863,64
James Hardie Gypsum, Inc. #57	N½SW¼NW¼ Section 18, T41N-R12W	354522	09-02-2000	11-15-2000	Bk. 3621 Pg. 865,66
James Hardie Gypsum, Inc. #58	S½SW¼NW¼ Section 18, T41N-R12W	354523	09-02-2000	11-15-2000	Bk. 3621 Pg. 867,68
James Hardie Gypsum, Inc. #59	N½NE¼NE¼ Section 13, T41N-R13W	354524	09-02-2000	11-15-2000	Bk. 3621 Pg. 869,70
James Hardie Gypsum, Inc. #60	S½NE¼NE¼ Section 13, T41N-R13W	354525	09-02-2000	11-15-2000	Bk. 3621 Pg. 871,72
James Hardie Gypsum, Inc. #61	N½SE¼NE¼ Section 13, T41N-R13W	354526	09-02-2000	11-15-2000	Bk. 3621 Pg. 873,74
James Hardie Gypsum, Inc. #62	S½SE¼NE¼ Section 13 T41N-R13W	354527	09-02-2000	11-15-2000	Bk. 3621 Pg. 875,76
James Hardie Gypsum, Inc. #63	N½NW¼NE¼ Section 13, T41N-R13W	354528	09-02-2000	11-15-2000	Bk. 3621 Pg. 877,78
James Hardie Gypsum, Inc. #64	S½NW¼NE¼ Section 13, T41N-R13W	354529	09-02-2000	11-15-2000	Bk. 3621 Pg. 879, 80
James Hardie Gypsum, Inc. #65	N½SW¼NE¼ Section 13, T41N-R13W	354530	09-02-2000	11-15-2000	Bk. 3621 Pg. 881,82
James Hardie Gypsum, Inc. #66	S½SW¼NE¼ Section 13, T41N-R13W	354531	09-02-2000	11-15-2000	Bk. 3621 Pg. 883,84
James Hardie Gypsum, Inc. #67	N½NE¼SE¼ Section 13, T41N-R13W	354532	09-02-2000	11-15-2000	Bk. 3621 Pg. 885,86
James Hardie Gypsum, Inc. #68	S½NE¼SE¼ Section 13, T41N-R13W	354533	09-02-2000	11-15-2000	Bk. 3621 Pg. 887, 88
James Hardie Gypsum, Inc. #69	N½SE¼SE¼ Section 13, T41N-R13W	354534	09-02-2000	11-15-2000	Bk. 3621 Pg. 889,90
James Hardie Gypsum, Inc. #70	S½SE¼SE¼ Section 13, T41N-R13W	354535	09-02-2000	11-15-2000	Bk. 3621 Pg. 891,92
James Hardie Gypsum, Inc. #71	N½NW¼SE¼ Section 13, T41N-R13W	354536	09-02-2000	11-15-2000	Bk. 3621 Pg. 893,94
James Hardie Gypsum, Inc. #72	S½NW¼SE¼ Section 13, T41N-R13W	354537	09-02-2000	11-15-2000	Bk. 3621 Pg. 895,96
James Hardie Gypsum, Inc. #73	N½SW¼SE¼ Section 13, T41N-R13W	354538	09-02-2000	11-15-2000	Bk. 3621 Pg. 897, 98

PHOENIX, ARIZONA
 2011 JUN 24 A 7:36

BLM AZ STATE OFFICE

Claim Name	Lands Affected	BLM AMC No.	Location Date	Recording Date	Book/ Page
James Hardie Gypsum, Inc. #74	S½SW¼SE¼ Section 13, T41N-R13W	354539	09-02-2000	11-15-2000	Bk. 3621 Pg. 899,900
James Hardie Gypsum, Inc. #75	N½NE¼NE¼ Section 19, T41N-R12W	354540	09-02-2000	11-15-2000	Bk. 3621 Pg. 901,02
James Hardie Gypsum, Inc. #76	S½NE¼NE¼ Section 19, T41N-R12W	354541	09-02-2000	11-15-2000	Bk. 3621 Pg. 903,04
James Hardie Gypsum, Inc. #77 (AMENDED 06-25-2001)	N½SE¼NE¼ Section 19, T41N-R12W	354542	09-02-2000	11-15-2000	Bk. 3621 Pg. 905,06
James Hardie Gypsum, Inc. #78	S½SE¼NE¼ Section 19, T41N-R12W	354543	09-02-2000	11-15-2000	Bk. 3621 Pg. 907,08
James Hardie Gypsum, Inc. #79 (AMENDED 12-21-2001)	N½NW¼NE¼ Section 19, T41N-R12W	354544	09-02-2000	11-15-2000	Bk. 3621 Pg. 909,10
James Hardie Gypsum, Inc. #80	S½NW¼NE¼ Section 19, T41N-R12W	354545	09-02-2000	11-15-2000	Bk. 3621 Pg. 911,12
James Hardie Gypsum, Inc. #81	N½SW¼NE¼ Section 19, T41N-R12W	354546	09-02-2000	11-15-2000	Bk. 3621 Pg. 913,14
James Hardie Gypsum, Inc. #82	S½SW¼NE¼ Section 19, T41N-R12W	354547	09-02-2000	11-15-2000	Bk. 3621 Pg. 915,16
James Hardie Gypsum, Inc. #83	N½NE¼NW¼ Section 19, T41N-R12W	354548	09-02-2000	11-15-2000	Bk. 3621 Pg. 917,18
James Hardie Gypsum, Inc. #84	S½NE¼NW¼ Section 19, T41N-R12W	354549	09-02-2000	11-15-2000	Bk. 3621 Pg. 919,20
James Hardie Gypsum, Inc. #85	N½SE¼NW¼ Section 19, T41N-R12W	354550	09-02-2000	11-15-2000	Bk. 3621 Pg. 921,22
James Hardie Gypsum, Inc. #86	S½SE¼NW¼ Section 19, T41N-R12W	354551	09-02-2000	11-15-2000	Bk. 3621 Pg. 923,24
James Hardie Gypsum, Inc. #87	N½NW¼NW¼ Section 19, T41N-R12W	354552	09-02-2000	11-15-2000	Bk. 3621 Pg. 925,26
James Hardie Gypsum, Inc. #88	S½NW¼NW¼ Section 19, T41N-R12W	354553	09-02-2000	11-15-2000	Bk. 3621 Pg. 927,28
James Hardie Gypsum, Inc. #89	N½SW¼NW¼ Section 19, T41N-R12W	354554	09-02-2000	11-15-2000	Bk. 3621 Pg. 929,30
James Hardie Gypsum, Inc. #90	S½SW¼NW¼ Section 19, T41N-R12W	354555	09-02-2000	11-15-2000	Bk. 3621 Pg. 931,32

PHOENIX, ARIZONA
 2011 JUN 24 A 7:36

RECEIVED
 BLM AZ STATE OFFICE

Claim Name	Lands Affected	BLM AMC No.	Location Date	Recording Date	Book/ Page
James Hardie Gypsum, Inc. #91	N $\frac{1}{2}$ NE $\frac{1}{4}$ NE $\frac{1}{4}$ Section 24, T41N-R13W	354556	09-02-2000	11-15-2000	Bk. 3621 Pg. 933,34
James Hardie Gypsum, Inc. #92	S $\frac{1}{2}$ NE $\frac{1}{4}$ NE $\frac{1}{4}$ Section 24, T41N-R13W	354557	09-02-2000	11-15-2000	Bk. 3621 Pg. 935,36
James Hardie Gypsum, Inc. #93	N $\frac{1}{2}$ SE $\frac{1}{4}$ NE $\frac{1}{4}$ Section 24, T41N-R13W	354558	09-02-2000	11-15-2000	Bk. 3621 Pg. 937,38
James Hardie Gypsum, Inc. #94	S $\frac{1}{2}$ SE $\frac{1}{4}$ NE $\frac{1}{4}$ Section 24, T41N-R13W	354559	09-02-2000	11-15-2000	Bk. 3621 Pg. 939,40
James Hardie Gypsum, Inc. #95	N $\frac{1}{2}$ NW $\frac{1}{4}$ NE $\frac{1}{4}$ Section 24, T41N-R13W	354560	09-02-2000	11-15-2000	Bk. 3621 Pg. 941,42
James Hardie Gypsum, Inc. #96	S $\frac{1}{2}$ NW $\frac{1}{4}$ NE $\frac{1}{4}$ Section 24, T41N-R13W	354561	09-02-2000	11-15-2000	Bk. 3621 Pg. 943,44
James Hardie Gypsum, Inc. #97	N $\frac{1}{2}$ SW $\frac{1}{4}$ NE $\frac{1}{4}$ Section 24, T41N-R13W	354562	09-02-2000	11-15-2000	Bk. 3621 Pg. 945,46
James Hardie Gypsum, Inc. #98	S $\frac{1}{2}$ SW $\frac{1}{4}$ NE $\frac{1}{4}$ Section 24, T41N-R13W	354563	09-02-2000	11-15-2000	Bk. 3621 Pg. 947,48
James Hardie Gypsum, Inc. #99	N $\frac{1}{2}$ NE $\frac{1}{4}$ SE $\frac{1}{4}$ Section 19, T41N-R12W	354564	09-02-2000	11-15-2000	Bk. 3621 Pg. 949,50
James Hardie Gypsum, Inc. #100	S $\frac{1}{2}$ NE $\frac{1}{4}$ SE $\frac{1}{4}$ Section 19, T41N-R12W	354565	09-02-2000	11-15-2000	Bk. 3621 Pg. 951,52
James Hardie Gypsum, Inc. #101	N $\frac{1}{2}$ SE $\frac{1}{4}$ SE $\frac{1}{4}$ Section 19, T41N-R12W	354566	09-02-2000	11-15-2000	Bk. 3621 Pg. 953,54
James Hardie Gypsum, Inc. #102	S $\frac{1}{2}$ SE $\frac{1}{4}$ SE $\frac{1}{4}$ Section 19, T41N-R12W	354567	09-02-2000	11-15-2000	Bk. 3621 Pg. 955,56
James Hardie Gypsum, Inc. #103	N $\frac{1}{2}$ NW $\frac{1}{4}$ SE $\frac{1}{4}$ Section 19, T41N-R12W	354568	09-02-2000	11-15-2000	Bk. 3621 Pg. 957,58
James Hardie Gypsum, Inc. #104	S $\frac{1}{2}$ NW $\frac{1}{4}$ SE $\frac{1}{4}$ Section 19, T41N-R12W	354569	09-02-2000	11-15-2000	Bk. 3621 Pg. 959,60
James Hardie Gypsum, Inc. #105	N $\frac{1}{2}$ SW $\frac{1}{4}$ SE $\frac{1}{4}$ Section 19, T41N-R12W	354570	09-02-2000	11-15-2000	Bk. 3621 Pg. 961,62
James Hardie Gypsum, Inc. #106	S $\frac{1}{2}$ SW $\frac{1}{4}$ SE $\frac{1}{4}$ Section 19, T41N-R12W	354571	09-02-2000	11-15-2000	Bk. 3621 Pg. 963,64
James Hardie Gypsum, Inc. #107	N $\frac{1}{2}$ NE $\frac{1}{4}$ SW $\frac{1}{4}$ Section 19, T41N-R12W	354572	09-02-2000	11-15-2000	Bk. 3621 Pg. 965,66
James Hardie Gypsum, Inc. #108	S $\frac{1}{2}$ NE $\frac{1}{4}$ SW $\frac{1}{4}$ Section 19, T41N-R12W	354573	09-02-2000	11-15-2000	Bk. 3621 Pg. 967,68
James Hardie Gypsum, Inc. #109	N $\frac{1}{2}$ SE $\frac{1}{4}$ SW $\frac{1}{4}$ Section 19, T41N-R12W	354574	09-02-2000	11-15-2000	Bk. 3621 Pg. 969,70

2011 JUN 24 A 7:36
 HOENIX, ARIZONA
 BLM RECEIVED
 BLM ARIZONA STATE OFFICE

Claim Name	Lands Affected	BLM AMC No.	Location Date	Recording Date	Book/ Page
James Hardie Gypsum, Inc. #110	S½SE¼SW¼ Section 19, T41N-R12W	354575	09-02-2000	11-15-2000	Bk. 3621 Pg. 971,72
James Hardie Gypsum, Inc. #111	N¼NW¼SW¼ Section 19, T41N-R12W	354576	09-02-2000	11-15-2000	Bk. 3621 Pg. 973,74
James Hardie Gypsum, Inc. #112	S½NW¼SW¼ Section 19, T41N-R12W	354577	09-02-2000	11-15-2000	Bk. 3621 Pg. 975,76
James Hardie Gypsum, Inc. #113	N½SW¼SW¼ Section 19, T41N-R12W	354578	09-02-2000	11-15-2000	Bk. 3621 Pg. 977,78
James Hardie Gypsum, Inc. #114	S½SW¼SW¼ Section 19, T41N-R12W	354579	09-02-2000	11-15-2000	Bk. 3621 Pg. 979,80
James Hardie Gypsum, Inc. #115	N¼NE¼SE¼ Section 24, T41N-R13W	354580	09-02-2000	11-15-2000	Bk. 3621 Pg. 981,82
James Hardie Gypsum, Inc. #116	S½NE¼SE¼ Section 24, T41N-R13W	354581	09-02-2000	11-15-2000	Bk. 3621 Pg. 983,84
James Hardie Gypsum, Inc. #117	N¼SE¼SE¼ Section 24, T41N-R13W	354582	09-02-2000	11-15-2000	Bk. 3621 Pg. 985,86
James Hardie Gypsum, Inc. #118	S½SE¼SE¼ Section 24, T41N-R13W	354583	09-02-2000	11-15-2000	Bk. 3621 Pg. 987,88
James Hardie Gypsum, Inc. #119	N¼NW¼SE¼ Section 24, T41N-R13W	354584	09-02-2000	11-15-2000	Bk. 3621 Pg. 989,90
James Hardie Gypsum, Inc. #120	S½NW¼SE¼ Section 24, T41N-R13W	354585	09-02-2000	11-15-2000	Bk. 3621 Pg. 991,92
James Hardie Gypsum, Inc. #121	N¼SW¼SE¼ Section 24, T41N-R13W	354586	09-02-2000	11-15-2000	Bk. 3621 Pg. 993,94
James Hardie Gypsum, Inc. #122	S½SW¼SE¼ Section 24, T41N-R13W	354587	09-02-2000	11-15-2000	Bk. 3621 Pg. 995,96
James Hardie Gypsum, Inc. #123	N¼NE¼NE¼ Section 25, T41N-R13W	354588	09-03-2000	11-15-2000	Bk. 3621 Pg. 997,98
James Hardie Gypsum, Inc. #124	S½NE¼NE¼ Section 25, T41N-R13W	354589	09-03-2000	11-15-2000	Bk. 3621 Pg. 999,1000
James Hardie Gypsum, Inc. #125	N¼SE¼NE¼ Section 25, T41N-R13W	354590	09-03-2000	11-15-2000	Bk. 3622 Pg. 1, 2
James Hardie Gypsum, Inc. #126	S½SE¼NE¼ Section 25, T41N-R13W	354591	09-03-2000	11-15-2000	Bk. 3622 Pg. 3, 4
James Hardie Gypsum, Inc. #127	N¼NW¼NE¼ Section 25, T41N-R13W	354592	09-03-2000	11-15-2000	Bk. 3622 Pg. 5, 6
James Hardie Gypsum, Inc. #128	S½NW¼NE¼ Section 25, T41N-R13W	354593	09-03-2000	11-15-2000	Bk. 3622 Pg. 7, 8

BLM AZ STATE OFFICE
 RECEIVED
 JUN 24 A 7 36

PROEN, ARIZONA

Claim Name	Lands Affected	BLM AMC No.	Location Date	Recording Date	Book/ Page
James Hardie Gypsum, Inc. #129	N½SW¼NE¼ Section 25, T41N-R13W	354594	09-03-2000	11-15-2000	Bk. 3622 Pg. 9,10
James Hardie Gypsum, Inc. #130	S½SW¼NE¼ Section 25, T41N-R13W	354595	09-03-2000	11-15-2000	Bk. 3622 Pg. 11,12
James Hardie Gypsum, Inc. #131	N½NE¼NW¼ Section 25, T41N-R13W	354596	09-03-2000	11-15-2000	Bk. 3622 Pg. 13,14
James Hardie Gypsum, Inc. #132	S½NE¼NW¼ Section 25, T41N-R13W	354597	09-03-2000	11-15-2000	Bk. 3622 Pg. 15,16
James Hardie Gypsum, Inc. #133	N½SE¼NW¼ Section 25, T41N-R13W	354598	09-03-2000	11-15-2000	Bk. 3622 Pg. 17,18
James Hardie Gypsum, Inc. #134	S½SE¼NW¼ Section 25, T41N-R13W	354599	09-03-2000	11-15-2000	Bk. 3622 Pg. 19,20
James Hardie Gypsum, Inc. #135	N½NW¼NW¼ Section 25, T41N-R13W	354600	09-03-2000	11-15-2000	Bk. 3622 Pg. 21,22
James Hardie Gypsum, Inc. #136	S½NW¼NW¼ Section 25, T41N-R13W	354601	09-03-2000	11-15-2000	Bk. 3622 Pg. 23,24
James Hardie Gypsum, Inc. #137	N½SW¼NW¼ Section 25, T41N-R13W	354602	09-03-2000	11-15-2000	Bk. 3622 Pg. 25,26
James Hardie Gypsum, Inc. #138	S½SW¼NW¼ Section 25, T41N-R13W	354603	09-03-2000	11-15-2000	Bk. 3622 Pg. 27,28
James Hardie Gypsum, Inc. #139	N½NE¼SW¼ Section 25, T41N-R13W	354604	09-03-2000	11-15-2000	Bk. 3622 Pg. 29,30
James Hardie Gypsum, Inc. #140	S½NE¼SW¼ Section 25, T41N-R13W	354605	09-03-2000	11-15-2000	Bk. 3622 Pg. 31,32
James Hardie Gypsum, Inc. #141	N½SE¼SW¼ Section 25, T41N-R13W	354606	09-03-2000	11-15-2000	Bk. 3622 Pg. 33,34
James Hardie Gypsum, Inc. #142	S½SE¼SW¼ Section 25, T41N-R13W	354607	09-03-2000	11-15-2000	Bk. 3622 Pg. 35,36
James Hardie Gypsum, Inc. #143	N½NE¼SW¼ Section 25, T41N-R13W	354608	09-03-2000	11-15-2000	Bk. 3622 Pg. 37,38
James Hardie Gypsum, Inc. #144	S½NE¼SW¼ Section 25, T41N-R13W	354609	09-03-2000	11-15-2000	Bk. 3622 Pg. 39,40
James Hardie Gypsum, Inc. #145	N½SW¼SW¼ Section 25, T41N-R13W	354610	09-03-2000	11-15-2000	Bk. 3622 Pg. 41,42
James Hardie Gypsum, Inc. #146	S½SW¼SW¼ Section 25, T41N-R13W	354611	09-03-2000	11-15-2000	Bk. 3622 Pg. 43,44
James Hardie Gypsum, Inc. #147	N½NE¼SW¼ Section 20, T41N-R12W	354612	09-02-2000	11-15-2000	Bk. 3622 Pg. 45,46

PHOENIX ARIZONA

2011 JUN 24 A 7:36

RECEIVED
BANKERS TRUST CO
OFFICE

Claim Name	Lands Affected	BLM AMC No.	Location Date	Recording Date	Book/ Page
James Hardie Gypsum, Inc. #148	S½NE¼SW¼ Section 20, T41N-R12W	354613	09-02-2000	11-15-2000	Bk. 3622 Pg. 47,48
James Hardie Gypsum, Inc. #149	N½SE¼SW¼ Section 20, T41N-R12W	354614	09-02-2000	11-15-2000	Bk. 3622 Pg. 49,50
James Hardie Gypsum, Inc. #150	S½SE¼SW¼ Section 20, T41N-R12W	354615	09-02-2000	11-15-2000	Bk. 3622 Pg. 51,52
James Hardie Gypsum, Inc. #151	N½NW¼SW¼ Section 20, T41N-R12W	354616	09-02-2000	11-15-2000	Bk. 3622 Pg. 53,54
James Hardie Gypsum, Inc. #152	S½NW¼SW¼ Section 20, T41N-R12W	354617	09-02-2000	11-15-2000	Bk. 3622 Pg. 55,56
James Hardie Gypsum, Inc. #153	N½SW¼SW¼ Section 20, T41N-R12W	354618	09-02-2000	11-15-2000	Bk. 3622 Pg. 57,58
James Hardie Gypsum, Inc. #154	S½SW¼SW¼ Section 20, T41N-R12W	354619	09-02-2000	11-15-2000	Bk. 3622 Pg. 59,60
James Hardie Gypsum, Inc. #155	N½NW¼NW¼ Section 29, T41N-R12W	354620	09-03-2000	11-15-2000	Bk. 3622 Pg. 61,62
James Hardie Gypsum, Inc. #156	S½NW¼NW¼ Section 29, T41N-R12W	354621	09-03-2000	11-15-2000	Bk. 3622 Pg. 63,64
James Hardie Gypsum, Inc. #157	N½SW¼NW¼ Section 29, T41N-R12W	354622	09-03-2000	11-15-2000	Bk. 3622 Pg. 65,66
James Hardie Gypsum, Inc. #158	S½SW¼NW¼ Section 29, T41N-R12W	354623	09-03-2000	11-15-2000	Bk. 3622 Pg. 67,68
James Hardie Gypsum, Inc. #159	N½NE¼NE¼ Section 30, T41N-R12W	354624	09-03-2000	11-15-2000	Bk. 3622 Pg. 69,70
James Hardie Gypsum, Inc. #160	S½NE¼NE¼ Section 30, T41N-R12W	354625	09-03-2000	11-15-2000	Bk. 3622 Pg. 71,72
James Hardie Gypsum, Inc. #161	N½SE¼NE¼ Section 30, T41N-R12W	354626	09-03-2000	11-15-2000	Bk. 3622 Pg. 73,74
James Hardie Gypsum, Inc. #162	S½SE¼NE¼ Section 30, T41N-R12W	354627	09-03-2000	11-15-2000	Bk. 3622 Pg. 75,76
James Hardie Gypsum, Inc. #163	N½NW¼NE¼ Section 30, T41N-R12W	354628	09-03-2000	11-15-2000	Bk. 3622 Pg. 77,78
James Hardie Gypsum, Inc. #164	S½NW¼NE¼ Section 30, T41N-R12W	354629	09-03-2000	11-15-2000	Bk. 3622 Pg. 79,80
James Hardie Gypsum, Inc. #165	N½SW¼NE¼ Section 30, T41N-R12W	354630	09-03-2000	11-15-2000	Bk. 3622 Pg. 81,82
James Hardie Gypsum, Inc. #166	S½SW¼NE¼ Section 30, T41N-R12W	354631	09-03-2000	11-15-2000	Bk. 3622 Pg. 83,84

BLM ARIZONA
 RECEIVED BY FILE
 2011 JUN 24 A 7 36
 HOELIX, ARIZONA

Claim Name	Lands Affected	BLM AMC No.	Location Date	Recording Date	Book/ Page
James Hardie Gypsum, Inc. #167	N½NE¼SE¼ Section 30, T41N-R12W	354632	09-03-2000	11-15-2000	Bk. 3622 Pg. 85,86
James Hardie Gypsum, Inc. #168	S½NE¼SE¼ Section 30, T41N-R12W	354633	09-03-2000	11-15-2000	Bk. 3622 Pg. 87,88
James Hardie Gypsum, Inc. #169	N½SE¼SE¼ Section 30, T41N-R12W	354634	09-03-2000	11-15-2000	Bk. 3622 Pg. 89,90
James Hardie Gypsum, Inc. #170	S½SE¼SE¼ Section 30, T41N-R12W	354635	09-03-2000	11-15-2000	Bk. 3622 Pg. 91,92
James Hardie Gypsum, Inc. #171	N½NW¼SE¼ Section 30, T41N-R12W	354636	09-03-2000	11-15-2000	Bk. 3622 Pg. 93,94
James Hardie Gypsum, Inc. #172	S½NW¼SE¼ Section 30, T41N-R12W	354637	09-03-2000	11-15-2000	Bk. 3622 Pg. 95,96
James Hardie Gypsum, Inc. #173	N½SW¼SE¼ Section 30, T41N-R12W	354638	09-03-2000	11-15-2000	Bk. 3622 Pg. 97,98
James Hardie Gypsum, Inc. #174	S½SW¼SE¼ Section 30, T41N-R12W	354639	09-03-2000	11-15-2000	Bk. 3622 Pg. 99,100
James Hardie Gypsum, Inc. #175	N½NE¼NW¼ Section 30, T41N-R12W	354640	09-03-2000	11-15-2000	Bk. 3622 Pg. 101,02
James Hardie Gypsum, Inc. #176	S½NE¼NW¼ Section 30, T41N-R12W	354641	09-03-2000	11-15-2000	Bk. 3622 Pg. 103,04
James Hardie Gypsum, Inc. #177	N½SE¼NW¼ Section 30, T41N-R12W	354642	09-03-2000	11-15-2000	Bk. 3622 Pg. 105,06
James Hardie Gypsum, Inc. #178	S½SE¼NW¼ Section 30, T41N-R12W	354643	09-03-2000	11-15-2000	Bk. 3622 Pg. 107,08
James Hardie Gypsum, Inc. #179	N½NW¼NW¼ Section 31, T41N-R12W	354644	09-05-2000	11-15-2000	Bk. 3622 Pg. 109,10
James Hardie Gypsum, Inc. #180	S½NW¼NW¼ Section 31, T41N-R12W	354645	09-05-2000	11-15-2000	Bk. 3622 Pg. 111,12
James Hardie Gypsum, Inc. #181	N½NE¼SE¼ Section 14, T40N-R13W	354646	09-05-2000	11-15-2000	Bk. 3622 Pg. 113,14
James Hardie Gypsum, Inc. #182	S½NE¼SE¼ Section 14, T40N-R13W	354647	09-05-2000	11-15-2000	Bk. 3622 Pg. 115,16
James Hardie Gypsum, Inc. #183	N½SE¼SE¼ Section 14, T40N-R13W	354648	09-05-2000	11-15-2000	Bk. 3622 Pg. 117,18
James Hardie Gypsum, Inc. #184	S½SE¼SE¼ Section 14, T40N-R13W	354649	09-05-2000	11-15-2000	Bk. 3622 Pg. 119,20
James Hardie Gypsum, Inc. #185	N½NE¼SW¼ Section 13, T40N-R13W	354650	09-05-2000	11-15-2000	Bk. 3622 Pg. 121,22

2011 JUN 24 A 7 36
 PHOENIX, ARIZONA

BLM AZ STATE OFFICE
 RECEIVED

Claim Name	Lands Affected	BLM AMC No.	Location Date	Recording Date	Book/ Page
James Hardie Gypsum, Inc. #186	S½NE¼SW¼ Section 13, T40N-R13W	354651	09-05-2000	11-15-2000	Bk. 3622 Pg. 123,24
James Hardie Gypsum, Inc. #187	N½SE¼SW¼ Section 13, T40N-R13W	354652	09-05-2000	11-15-2000	Bk. 3622 Pg. 125,26
James Hardie Gypsum, Inc. #188	S½SE¼SW¼ Section 13, T40N-R13W	354653	09-05-2000	11-15-2000	Bk. 3622 Pg. 127,28
James Hardie Gypsum, Inc. #189	S½SW¼SW¼ Section 13, T40N-R13W	354654	09-05-2000	11-15-2000	Bk. 3622 Pg. 129,30
James Hardie Gypsum, Inc. #190	N½SW¼SW¼ Section 13, T40N-R13W	354655	09-05-2000	11-15-2000	Bk. 3622 Pg. 131,32
James Hardie Gypsum, Inc. #191	S½NW¼SW¼ Section 13, T40N-R13W	354656	09-05-2000	11-15-2000	Bk. 3622 Pg. 133,34
James Hardie Gypsum, Inc. #192	N½NW¼SW¼ Section 13, T40N-R13W	354657	09-05-2000	11-15-2000	Bk. 3622 Pg. 135,36
James Hardie Gypsum, Inc. #193	NE¼NW¼NW¼ NW¼NE¼NW¼ Section 24, T40N-R13W	354658	09-05-2000	11-15-2000	Bk. 3622 Pg. 137,38
James Hardie Gypsum, Inc. #194	SE¼NW¼NW¼ SW¼NE¼NW¼ Section 24, T40N-R13W	354659	09-05-2000	11-15-2000	Bk. 3622 Pg. 139,40
James Hardie Gypsum, Inc. #195	NE¼SW¼NW¼ NW¼SE¼NW¼ Section 24, T40N-R13W	354660	09-05-2000	11-15-2000	Bk. 3622 Pg. 141,42
James Hardie Gypsum, Inc. #196	SW¼SE¼NW¼ SE¼SW¼NW¼ Section 24, T40N-R13W	354661	09-05-2000	11-15-2000	Bk. 3622 Pg. 143,44
James Hardie Gypsum, Inc. #197	SE¼SE¼NE¼ Section 23, T40N-R13W SW¼ SW¼NW¼ Section 24, T40N-R13W	354662	09-05-2000	11-15-2000	Bk. 3622 Pg. 145,46
James Hardie Gypsum, Inc. #198	NE¼SE¼NE¼ Section 23, T40N-R13W NW¼SW¼NW¼ Section 24, T40N-R13W	354663	09-05-2000	11-15-2000	Bk. 3622 Pg. 147,48
James Hardie Gypsum, Inc. #199	SE¼NE¼NE¼ Section 23, T40N-R13W SW¼ NW¼NW¼ Section 24, T40N-R13W	354664	09-05-2000	11-15-2000	Bk. 3622 Pg. 149,50
James Hardie Gypsum, Inc. #200	N½NE¼NW¼ Section 25, T41N-R12W	354665	09-04-2000	11-15-2000	Bk. 3622 Pg. 151,52

PHOENIX, ARIZONA
 2011 JUN 24 A 7 36
 RECEIVED
 BLM
 AZ STATE OFFICE

Claim Name	Lands Affected	BLM AMC No.	Location Date	Recording Date	Book/ Page
James Hardie Gypsum, Inc. #201	S½NE¼NW¼ Section 25, T41N-R12W	354666	09-04-2000	11-15-2000	Bk. 3622 Pg. 153,54
James Hardie Gypsum, Inc. #202	N½SE¼NW¼ Section 25, T41N-R12W	354667	09-04-2000	11-15-2000	Bk. 3622 Pg. 155,56
James Hardie Gypsum, Inc. #203	S½SE¼NW¼ Section 25, T41N-R12W	354668	09-04-2000	11-15-2000	Bk. 3622 Pg. 157,58
James Hardie Gypsum, Inc. #204	S½SW¼NW¼ Section 25, T41N-R12W	354669	09-04-2000	11-15-2000	Bk. 3622 Pg. 159,60
James Hardie Gypsum, Inc. #205	N½SW¼NW¼ Section 25, T41N-R12W	354670	09-04-2000	11-15-2000	Bk. 3622 Pg. 161,62
James Hardie Gypsum, Inc. #206	S½NW¼NW¼ Section 25, T41N-R12W	354671	09-04-2000	11-15-2000	Bk. 3622 Pg. 163,64
James Hardie Gypsum, Inc. #207	N½NW¼NW¼ Section 25, T41N-R12W	354672	09-04-2000	11-15-2000	Bk. 3622 Pg. 165,66
James Hardie Gypsum, Inc. #208	N½NE¼NE¼ Section 26, T41N-R12W	354673	09-04-2000	11-15-2000	Bk. 3622 Pg. 167,68
James Hardie Gypsum, Inc. #209	S½NE¼NE¼ Section 26, T41N-R12W	354674	09-04-2000	11-15-2000	Bk. 3622 Pg. 169,70
James Hardie Gypsum, Inc. #210	N½SE¼NE¼ Section 26, T41N-R12W	354675	09-04-2000	11-15-2000	Bk. 3622 Pg. 171,72
James Hardie Gypsum, Inc. #211	S½SE¼NE¼ Section 26, T41N-R12W	354676	09-04-2000	11-15-2000	Bk. 3622 Pg. 173,74
James Hardie Gypsum, Inc. #212	S½SW¼NE¼ Section 26, T41N-R12W	354677	09-04-2000	11-15-2000	Bk. 3622 Pg. 175,76
James Hardie Gypsum, Inc. #213	N½SW¼NE¼ Section 26, T41N-R12W	354678	09-04-2000	11-15-2000	Bk. 3622 Pg. 177,78
James Hardie Gypsum, Inc. #214	S½NW¼NE¼ Section 26, T41N-R12W	354679	09-04-2000	11-15-2000	Bk. 3622 Pg. 179,80
James Hardie Gypsum, Inc. #215	N½NW¼NE¼ Section 26, T41N-R12W	354680	09-04-2000	11-15-2000	Bk. 3622 Pg. 181,82
James Hardie Gypsum, Inc. #216	N½NE¼SE¼ Section 26, T41N-R12W	354681	09-04-2000	11-15-2000	Bk. 3622 Pg. 183,84
James Hardie Gypsum, Inc. #217	S½NE¼SE¼ Section 26, T41N-R12W	354682	09-04-2000	11-15-2000	Bk. 3622 Pg. 185,86
James Hardie Gypsum, Inc. #218	N½SE¼SE¼ Section 26, T41N-R12W	354683	09-04-2000	11-15-2000	Bk. 3622 Pg. 187,88
James Hardie Gypsum, Inc. #219	S½SE¼SE¼ Section 26, T41N-R12W	354684	09-04-2000	11-15-2000	Bk. 3622 Pg. 189,90

2011 JUN 24 A 7 36
 PIONEER, ARIZONA

BLM ARIZONA STATE OFFICE

Claim Name	Lands Affected	BLM AMC No.	Location Date	Recording Date	Book/ Page
James Hardie Gypsum, Inc. #220	S½SW¼SE¼ Section 26, T41N-R12W	354685	09-04-2000	11-15-2000	Bk. 3622 Pg. 191,92
James Hardie Gypsum, Inc. #221	N½SW¼SE¼ Section 26, T41N-R12W	354686	09-04-2000	11-15-2000	Bk. 3622 Pg. 193,94
James Hardie Gypsum, Inc. #222	S½NW¼SE¼ Section 26, T41N-R12W	354687	09-04-2000	11-15-2000	Bk. 3622 Pg. 195,96
James Hardie Gypsum, Inc. #223	N½NW¼SE¼ Section 26, T41N-R12W	354688	09-04-2000	11-15-2000	Bk. 3622 Pg. 197,98
James Hardie Gypsum, Inc. #224	N½NE¼NW¼ Section 2, T40N-R12W	354689	09-04-2000	11-15-2000	Bk. 3622 Pg. 199,200
James Hardie Gypsum, Inc. #225	S½NE¼NW¼ Section 2, T40N-R12W	354690	09-04-2000	11-15-2000	Bk. 3622 Pg. 201,02
James Hardie Gypsum, Inc. #226	N½SE¼NW¼ Section 2, T40N-R12W	354691	09-04-2000	11-15-2000	Bk. 3622 Pg. 203,04
James Hardie Gypsum, Inc. #227	S½SE¼NW¼ Section 2, T40N-R12W	354692	09-04-2000	11-15-2000	Bk. 3622 Pg. 205,06
James Hardie Gypsum, Inc. #228	S½SW¼NW¼ Section 2, T40N-R12W	354693	09-04-2000	11-15-2000	Bk. 3622 Pg. 207,08
James Hardie Gypsum, Inc. #229	N½SW¼NW¼ Section 2, T40N-R12W	354694	09-04-2000	11-15-2000	Bk. 3622 Pg. 209,10
James Hardie Gypsum, Inc. #230	S½NW¼NW¼ Section 2, T40N-R12W	354695	09-04-2000	11-15-2000	Bk. 3622 Pg. 211,12
James Hardie Gypsum, Inc. #231	N½NW¼NW¼ Section 2, T40N-R12W	354696	09-04-2000	11-15-2000	Bk. 3622 Pg. 213,14
James Hardie Gypsum, Inc. #232	N½NE¼SW¼ Section 2, T40N-R12W	354697	09-04-2000	11-15-2000	Bk. 3622 Pg. 215,16
James Hardie Gypsum, Inc. #233	S½NE¼SW¼ Section 2, T40N-R12W	354698	09-04-2000	11-15-2000	Bk. 3622 Pg. 217,18
James Hardie Gypsum, Inc. #234	N½SE¼SW¼ Section 2, T40N-R12W	354699	09-04-2000	11-15-2000	Bk. 3622 Pg. 219,20
James Hardie Gypsum, Inc. #235	S½SE¼SW¼ Section 2, T40N-R12W	354700	09-04-2000	11-15-2000	Bk. 3622 Pg. 221,22
James Hardie Gypsum, Inc. #236	S½SW¼SW¼ Section 2, T40N-R12W	354701	09-04-2000	11-15-2000	Bk. 3622 Pg. 223,24
James Hardie Gypsum, Inc. #237	N½SW¼SW¼ Section 2, T40N-R12W	354702	09-04-2000	11-15-2000	Bk. 3622 Pg. 225,26
James Hardie Gypsum, Inc. #238	S½NW¼SW¼ Section 2, T40N-R12W	354703	09-04-2000	11-15-2000	Bk. 3622 Pg. 227,28

PHOENIX ARIZONA

2011 JUN 24 A 7 36

RECEIVED
BLM ARIZONA
JUN 24 2011

Claim Name	Lands Affected	BLM AMC No.	Location Date	Recording Date	Book/ Page
James Hardie Gypsum, Inc. #239	N½NW¼SW¼ Section 2, T40N-R12W	354704	09-04-2000	11-15-2000	Bk. 3622 Pg. 229,30
James Hardie Gypsum, Inc. #240	N½NE¼SE¼ Section 3, T40N-R12W	354705	09-04-2000	11-15-2000	Bk. 3622 Pg. 231,32
James Hardie Gypsum, Inc. #241	S½NE¼SE¼ Section 3, T40N-R12W	354706	09-04-2000	11-15-2000	Bk. 3622 Pg. 233,34
James Hardie Gypsum, Inc. #242	N½SE¼SE¼ Section 3, T40N-R12W	354707	09-04-2000	11-15-2000	Bk. 3622 Pg. 235,36
James Hardie Gypsum, Inc. #243	S½SE¼SE¼ Section 3, T40N-R12W	354708	09-04-2000	11-15-2000	Bk. 3622 Pg. 237,38
James Hardie Gypsum, Inc. #244	S½SW¼SE¼ Section 3, T40N-R12W	354709	09-04-2000	11-15-2000	Bk. 3622 Pg. 239,40
James Hardie Gypsum, Inc. #245	N½SW¼SE¼ Section 3, T40N-R12W	354710	09-04-2000	11-15-2000	Bk. 3622 Pg. 241,42
James Hardie Gypsum, Inc. #246	S½NW¼SE¼ Section 3, T40N-R12W	354711	09-04-2000	11-15-2000	Bk. 3622 Pg. 243,44
James Hardie Gypsum, Inc. #247	N½NW¼SE¼ Section 3, T40N-R12W	354712	09-04-2000	11-15-2000	Bk. 3622 Pg. 245,46
James Hardie Gypsum, Inc. #248	N½NE¼NE¼ Section 3, T40N-R12W	354713	09-04-2000	11-15-2000	Bk. 3622 Pg. 247,48
James Hardie Gypsum, Inc. #249	S½NE¼NE¼ Section 3, T40N-R12W	354714	09-04-2000	11-15-2000	Bk. 3622 Pg. 249,50
James Hardie Gypsum, Inc. #250	N½SE¼NE¼ Section 3, T40N-R12W	354715	09-04-2000	11-15-2000	Bk. 3622 Pg. 251,52
James Hardie Gypsum, Inc. #251	S½SE¼NE¼ Section 3, T40N-R12W	354716	09-04-2000	11-15-2000	Bk. 3622 Pg. 253,54
James Hardie Gypsum, Inc. #252	S½SW¼NE¼ Section 3, T40N-R12W	354717	09-04-2000	11-15-2000	Bk. 3622 Pg. 255,56
James Hardie Gypsum, Inc. #253	N½SW¼NE¼ Section 3, T40N-R12W	354718	09-04-2000	11-15-2000	Bk. 3622 Pg. 257,58
James Hardie Gypsum, Inc. #254	S½NW¼NE¼ Section 3, T40N-R12W	354719	09-04-2000	11-15-2000	Bk. 3622 Pg. 259,60
James Hardie Gypsum, Inc. #255	N½NW¼NE¼ Section 3, T40N-R12W	354720	09-04-2000	11-15-2000	Bk. 3622 Pg. 261,62
James Hardie Gypsum, Inc. #256	N½NE¼NW¼ Section 11, T40N-R12W	354721	09-04-2000	11-15-2000	Bk. 3622 Pg. 263,64
James Hardie Gypsum, Inc. #257	S½NE¼NW¼ Section 11, T40N-R12W	354722	09-04-2000	11-15-2000	Bk. 3622 Pg. 265,66

PHOENIX, ARIZONA

2011 JUN 24 A 7 36

BLM ARIZONA STATE OFFICE

Claim Name	Lands Affected	BLM AMC No.	Location Date	Recording Date	Book/ Page
James Hardie Gypsum, Inc. #258	N½SE¼NW¼ Section 11, T40N-R12W	354723	09-04-2000	11-15-2000	Bk. 3622 Pg. 267,68
James Hardie Gypsum, Inc. #259	S½SE¼NW¼ Section 11, T40N-R12W	354724	09-04-2000	11-15-2000	Bk. 3622 Pg. 269,70
James Hardie Gypsum, Inc. #260	S½SW¼NW¼ Section 11, T40N-R12W	354725	09-04-2000	11-15-2000	Bk. 3622 Pg. 271,72
James Hardie Gypsum, Inc. #261	N½SW¼NW¼ Section 11 T40N R12W	354726	09-04-2000	11-15-2000	Bk. 3622 Pg. 273,74
James Hardie Gypsum, Inc. #262	S½NW¼NW¼ Section 11, T40N-R12W	354727	09-04-2000	11-15-2000	Bk. 3622 Pg. 275,76
James Hardie Gypsum, Inc. #263	N½NW¼NW¼ Section 11, T40N-R12W	354728	09-04-2000	11-15-2000	Bk. 3622 Pg. 277,78
James Hardie Gypsum, Inc. #264	N½NE¼SW¼ Section 11, T40N-R12W	354729	09-04-2000	11-15-2000	Bk. 3622 Pg. 279,80
James Hardie Gypsum, Inc. #265	S½NE¼SW¼ Section 11, T40N-R12W	354730	09-04-2000	11-15-2000	Bk. 3622 Pg. 281,82
James Hardie Gypsum, Inc. #266	N½SE¼SW¼ Section 11, T40N-R12W	354731	09-04-2000	11-15-2000	Bk. 3622 Pg. 283,84
James Hardie Gypsum, Inc. #267	S½SE¼SW¼ Section 11, T40N-R12W	354732	09-04-2000	11-15-2000	Bk. 3622 Pg. 285,86
James Hardie Gypsum, Inc. #268	S½SW¼SW¼ Section 11, T40N-R12W	354733	09-04-2000	11-15-2000	Bk. 3622 Pg. 287,88
James Hardie Gypsum, Inc. #269	N½SW¼SW¼ Section 11, T40N-R12W	354734	09-04-2000	11-15-2000	Bk. 3622 Pg. 289,90
James Hardie Gypsum, Inc. #270	S½NW¼SW¼ Section 11, T40N-R12W	354735	09-04-2000	11-15-2000	Bk. 3622 Pg. 291,92
James Hardie Gypsum, Inc. #271	N½NW¼SW¼ Section 11, T40N-R12W	354736	09-04-2000	11-15-2000	Bk. 3622 Pg. 293,94
James Hardie Gypsum, Inc. #272	N½NE¼SE¼ Section 10, T40N-R12W	354737	09-04-2000	11-15-2000	Bk. 3622 Pg. 295,96
James Hardie Gypsum, Inc. #273	S½NE¼SE¼ Section 10, T40N-R12W	354738	09-04-2000	11-15-2000	Bk. 3622 Pg. 297,98
James Hardie Gypsum, Inc. #274	N½SE¼SE¼ Section 10, T40N-R12W	354739	09-04-2000	11-15-2000	Bk. 3622 Pg. 299,300
James Hardie Gypsum, Inc. #275	S½SE¼SE¼ Section 10, T40N-R12W	354740	09-04-2000	11-15-2000	Bk. 3622 Pg. 301,02
James Hardie Gypsum, Inc. #276	S½SW¼SE¼ Section 10, T40N-R12W	354741	09-04-2000	11-15-2000	Bk. 3622 Pg. 303,04

PHOENIX, ARIZONA

2011 JUN 24 A 7 37

Claim Name	Lands Affected	BLM AMC No.	Location Date	Recording Date	Book/ Page
James Hardie Gypsum, Inc. #277	N½SW¼SE¼ Section 10, T40N-R12W	354742	09-04-2000	11-15-2000	Bk. 3622 Pg. 305,06
James Hardie Gypsum, Inc. #278	S½NW¼SE¼ Section 10, T40N-R12W	354743	09-04-2000	11-15-2000	Bk. 3622 Pg. 307,08
James Hardie Gypsum, Inc. #279	N½NW¼SE¼ Section 10, T40N-R12W	354744	09-04-2000	11-15-2000	Bk. 3622 Pg. 309,10
James Hardie Gypsum, Inc. #280	N½NE¼NE¼ Section 10, T40N-R12W	354745	09-04-2000	11-15-2000	Bk. 3622 Pg. 311,12
James Hardie Gypsum, Inc. #281	S½NE¼NE¼ Section 10, T40N-R12W	354746	09-04-2000	11-15-2000	Bk. 3622 Pg. 313,14
James Hardie Gypsum, Inc. #282	N½SE¼NE¼ Section 10, T40N-R12W	354747	09-04-2000	11-15-2000	Bk. 3622 Pg. 315,16
James Hardie Gypsum, Inc. #283	S½SE¼NE¼ Section 10, T40N-R12W	354748	09-04-2000	11-15-2000	Bk. 3622 Pg. 317,18
James Hardie Gypsum, Inc. #284	S½SW¼NE¼ Section 10, T40N-R12W	354749	09-04-2000	11-15-2000	Bk. 3622 Pg. 319,20
James Hardie Gypsum, Inc. #285	N½SW¼NE¼ Section 10, T40N-R12W	354750	09-04-2000	11-15-2000	Bk. 3622 Pg. 321,22
James Hardie Gypsum, Inc. #286	S½NW¼NE¼ Section 10, T40N-R12W	354751	09-04-2000	11-15-2000	Bk. 3622 Pg. 323,24
James Hardie Gypsum, Inc. #287	N½NW¼NE¼ Section 10, T40N-R12W	354752	09-04-2000	11-15-2000	Bk. 3622 Pg. 325,26
James Hardie Gypsum, Inc. #288	N½NE¼NW¼ Section 14, T40N-R12W	354753	09-04-2000	11-15-2000	Bk. 3622 Pg. 327,28
James Hardie Gypsum, Inc. #289	S½NE¼NW¼ Section 14, T40N-R12W	354754	09-04-2000	11-15-2000	Bk. 3622 Pg. 329,30
James Hardie Gypsum, Inc. #290	N½SE¼NW¼ Section 14, T40N-R12W	354755	09-04-2000	11-15-2000	Bk. 3622 Pg. 331,32
James Hardie Gypsum, Inc. #291	S½SE¼NW¼ Section 14, T40N-R12W	354756	09-04-2000	11-15-2000	Bk. 3622 Pg. 333,34
James Hardie Gypsum, Inc. #292	S½SW¼NW¼ Section 14, T40N-R12W	354757	09-04-2000	11-15-2000	Bk. 3622 Pg. 335,36
James Hardie Gypsum, Inc. #293	N½SW¼NW¼ Section 14, T40N-R12W	354758	09-04-2000	11-15-2000	Bk. 3622 Pg. 337,38
James Hardie Gypsum, Inc. #294	S½NW¼NW¼ Section 14, T40N-R12W	354759	09-04-2000	11-15-2000	Bk. 3622 Pg. 339,40
James Hardie Gypsum, Inc. #295	N½NW¼NW¼ Section 14, T40N-R12W	354760	09-04-2000	11-15-2000	Bk. 3622 Pg. 341,42

2011 JUN 24 A 1 37

HOE EX. ARIZONA

RECEIVED
BUREAU OF LAND MANAGEMENT
MAY 23 2011

Claim Name	Lands Affected	BLM AMC No.	Location Date	Recording Date	Book/ Page
James Hardie Gypsum, Inc. #296	N½NE¼NE¼ Section 15, T40N-R12W	354761	09-04-2000	11-15-2000	Bk. 3622 Pg. 343,44
James Hardie Gypsum, Inc. #297	S½NE¼NE¼ Section 15, T40N-R12W	354762	09-04-2000	11-15-2000	Bk. 3622 Pg. 345,46
James Hardie Gypsum, Inc. #298	N½SE¼NE¼ Section 15, T40N-R12W	354763	09-04-2000	11-15-2000	Bk. 3622 Pg. 347,48
James Hardie Gypsum, Inc. #299	S½SE¼NE¼ Section 15, T40N-R12W	354764	09-04-2000	11-15-2000	Bk. 3622 Pg. 349,50
James Hardie Gypsum, Inc. #300	S½SW¼NE¼ Section 15, T40N-R12W	354765	09-04-2000	11-15-2000	Bk. 3622 Pg. 351,52
James Hardie Gypsum, Inc. #301	N½SW¼NE¼ Section 15, T40N-R12W	354766	09-04-2000	11-15-2000	Bk. 3622 Pg. 353,54
James Hardie Gypsum, Inc. #302	S½NW¼NE¼ Section 15, T40N-R12W	354767	09-04-2000	11-15-2000	Bk. 3622 Pg. 355,56
James Hardie Gypsum, Inc. #303	N½NW¼NE¼ Section 15, T40N-R12W	354768	09-04-2000	11-15-2000	Bk. 3622 Pg. 357,58
James Hardie Gypsum, Inc. #304	N½NE¼SE¼ Section 15, T40N-R12W	354769	09-04-2000	11-15-2000	Bk. 3622 Pg. 359,60
James Hardie Gypsum, Inc. #305	S½NE¼SE¼ Section 15, T40N-12W	354770	09-04-2000	11-15-2000	Bk. 3622 Pg. 361,62
James Hardie Gypsum, Inc. #306	N½SE¼SE¼ Section 15, T40N-R12W	354771	09-04-2000	11-15-2000	Bk. 3622 Pg. 363,64
James Hardie Gypsum, Inc. #307	S½SE¼SE¼ Section 15, T40N-R12W	354772	09-04-2000	11-15-2000	Bk. 3622 Pg. 365,66
James Hardie Gypsum, Inc. #308	S½SW¼SE¼ Section 15, T40N-R12W	354773	09-04-2000	11-15-2000	Bk. 3622 Pg. 367,68
James Hardie Gypsum, Inc. #309	N½SW¼SE¼ Section 15, T40N-R12W	354774	09-04-2000	11-15-2000	Bk. 3622 Pg. 369,70
James Hardie Gypsum, Inc. #310	S½NW¼SE¼ Section 15, T40N-R12W	354775	09-04-2000	11-15-2000	Bk. 3622 Pg. 371,72
James Hardie Gypsum, Inc. #311	N½NW¼SE¼ Section 15, T40N-R12W	354776	09-04-2000	11-15-2000	Bk. 3622 Pg. 373,74
James Hardie Gypsum, Inc. #312	N½NE¼NW¼ Section 22, T40N-R12W	354777	09-04-2000	11-15-2000	Bk. 3622 Pg. 375,76
James Hardie Gypsum, Inc. #313	S½NE¼NW¼ Section 22, T40N-R12W	354778	09-04-2000	11-15-2000	Bk. 3622 Pg. 377,78
James Hardie Gypsum, Inc. #314	N½SE¼NW¼ Section 22, T40N-R12W	354779	09-04-2000	11-15-2000	Bk. 3622 Pg. 379,80

2011 JUN 24 A 7:37

PHOENIX, ARIZONA
RECEIVED
BEMAR STATE OFFICE

Claim Name	Lands Affected	BLM AMC No.	Location Date	Recording Date	Book/ Page
James Hardie Gypsum, Inc. #315	S½SE¼NW¼ Section 22, T40N-R12W	354780	09-04-2000	11-15-2000	Bk. 3622 Pg. 381,82
James Hardie Gypsum, Inc. #316	S½SW¼NW¼ Section 22, T40N-R12W	354781	09-04-2000	11-15-2000	Bk. 3622 Pg. 383,84
James Hardie Gypsum, Inc. #317	N½SW¼NW¼ Section 22, T40N-R12W	354782	09-04-2000	11-15-2000	Bk. 3622 Pg. 385,86
James Hardie Gypsum, Inc. #318	S½NW¼NW¼ Section 22, T40N-R12W	354783	09-04-2000	11-15-2000	Bk. 3622 Pg. 387,88
James Hardie Gypsum, Inc. #319	N½NW¼NW¼ Section 22, T40N-R12W	354784	09-04-2000	11-15-2000	Bk. 3622 Pg. 389,90
James Hardie Gypsum, Inc. #320	NE¼NE¼NE¼ Section 23, T40N-R13W NW¼NW¼NW¼ Section 24, T40N-R13W	354785	09-05-2000	11-15-2000	Bk. 3622 Pg. 391,92
James Hardie Gypsum, Inc. #321	S½NW¼SW¼ Section 24, T40N-R13W	354786	09-05-2000	11-15-2000	Bk. 3622 Pg. 393,94
James Hardie Gypsum, Inc. #322	N½NW¼SW¼ Section 24, T40N-R13W	354787	09-05-2000	11-15-2000	Bk. 3622 Pg. 395,96
James Hardie Gypsum, Inc. #327 (AMENDED 06-25-2001)	SW¼SW¼SE¼ SE¼SE¼SW¼ Section 2, T40N-R13W	354788	09-05-2000	11-15-2000	Bk. 3622 Pg. 397,98
James Hardie Gypsum, Inc. #328 (AMENDED 06-25-2001)	NW¼SW¼SE¼ NE¼SE¼SW¼ Section 2, T40N-R13W	354789	09-05-2000	11-15-2000	Bk. 3622 Pg. 399,400
James Hardie Gypsum, Inc. #329 (AMENDED 06-25-2001)	NW¼NW¼SE¼ NE¼NE¼SW¼ Section 2, T40N-R13W	354790	09-05-2000	11-15-2000	Bk. 3622 Pg. 401,02
James Hardie Gypsum, Inc. #330	SE¼SE¼NW¼ SW¼SW¼NE¼ Section 2, T40N-R13W	354791	09-05-2000	11-15-2000	Bk. 3622 Pg. 403,04

2011 JUN 24 A 7 37
 PHOENIX, ARIZONA

RECEIVED
 BLM ARIZONA STATE OFFICE

Claim Name	Lands Affected	BLM AMC No.	Location Date	Recording Date	Book/ Page
James Hardie Gypsum, Inc. #335 (AMENDED 12-21-2001)	SE $\frac{1}{4}$ SE $\frac{1}{4}$ NW $\frac{1}{4}$ SW $\frac{1}{4}$ SW $\frac{1}{4}$ NE $\frac{1}{4}$ Section 11, T40N-R13W	354792	09-05-2000	11-15-2000	Bk. 3622 Pg. 405,06
James Hardie Gypsum, Inc. #336	NE $\frac{1}{4}$ SE $\frac{1}{4}$ NW $\frac{1}{4}$ NW $\frac{1}{4}$ SW $\frac{1}{4}$ NE $\frac{1}{4}$ Section 11, T40N-R13W	354793	09-05-2000	11-15-2000	Bk. 3622 Pg. 407,08
James Hardie Gypsum, Inc. #337	SE $\frac{1}{4}$ NE $\frac{1}{4}$ NW $\frac{1}{4}$ SW $\frac{1}{4}$ NW $\frac{1}{4}$ NE $\frac{1}{4}$ Section 11, T40N-R13W	354794	09-05-2000	11-15-2000	Bk. 3622 Pg. 409,10
James Hardie Gypsum, Inc. #338	NE $\frac{1}{4}$ NE $\frac{1}{4}$ NW $\frac{1}{4}$ NW $\frac{1}{4}$ NW $\frac{1}{4}$ NE $\frac{1}{4}$ Section 11, T40N-R13W	354795	09-05-2000	11-15-2000	Bk. 3622 Pg. 411,12
James Hardie Gypsum, Inc. #339	SW $\frac{1}{4}$ SE $\frac{1}{4}$ SE $\frac{1}{4}$ SE $\frac{1}{4}$ SW $\frac{1}{4}$ SE $\frac{1}{4}$ Section 3, T40N-R13W	354796	09-05-2000	11-15-2000	Bk. 3622 Pg. 413,14
James Hardie Gypsum, Inc. #340	NW $\frac{1}{4}$ SE $\frac{1}{4}$ SE $\frac{1}{4}$ NE $\frac{1}{4}$ SW $\frac{1}{4}$ SE $\frac{1}{4}$ Section 3, T40N-R13W	354797	09-05-2000	11-15-2000	Bk. 3622 Pg. 415,16
James Hardie Gypsum, Inc. #341	SE $\frac{1}{4}$ NW $\frac{1}{4}$ SE $\frac{1}{4}$ SW $\frac{1}{4}$ NE $\frac{1}{4}$ SE $\frac{1}{4}$ Section 3, T40N R13W	354798	09-05-2000	11-15-2000	Bk. 3622 Pg. 417,18
James Hardie Gypsum, Inc. #342	SE $\frac{1}{4}$ SW $\frac{1}{4}$ NE $\frac{1}{4}$ SW $\frac{1}{4}$ SE $\frac{1}{4}$ NE $\frac{1}{4}$ Section 3, T40N-R13W	354799	09-05-2000	11-15-2000	Bk. 3622 Pg. 419,20
James Hardie Gypsum, Inc. #343	NW $\frac{1}{4}$ SE $\frac{1}{4}$ NW $\frac{1}{4}$ NE $\frac{1}{4}$ SW $\frac{1}{4}$ NW $\frac{1}{4}$ Section 35, T41N-R13W	354800	09-05-2000	11-15-2000	Bk. 3622 Pg. 421,22
James Hardie Gypsum, Inc. #344	SE $\frac{1}{4}$ SW $\frac{1}{4}$ NW $\frac{1}{4}$ SW $\frac{1}{4}$ SE $\frac{1}{4}$ NW $\frac{1}{4}$ Section 35, T41N-R13W	354801	09-05-2000	11-15-2000	Bk. 3622 Pg. 423,24
James Hardie Gypsum, Inc. #345	NE $\frac{1}{4}$ NW $\frac{1}{4}$ SW $\frac{1}{4}$ NW $\frac{1}{4}$ NE $\frac{1}{4}$ SW $\frac{1}{4}$ Section 35, T41N-R13W	354802	09-05-2000	11-15-2000	Bk. 3622 Pg. 425,26

RECEIVED
 BLM AZ STATE OFFICE
 PHOENIX, ARIZONA
 2011 JUN 24 A 7:37
 JHC Claims, Ch. A

Lands Affected (Parts of):

Township 40 North, Range 12 West, G&SRM

Sections 2, 3, 10, 11, 14, 15, and 22

Township 41 North, Range 12 West, G&SRM

Sections 7, 8, 18, 19, 20, 25, 26, 29, 30, and 31

Township 41 North, Range 13 West, G&SRM

Sections 13, 24, 25, 31, and 35

Township 40 North, Range 13 West, G&SRM

Sections 2, 3, 11, 13, 14, 23, 24

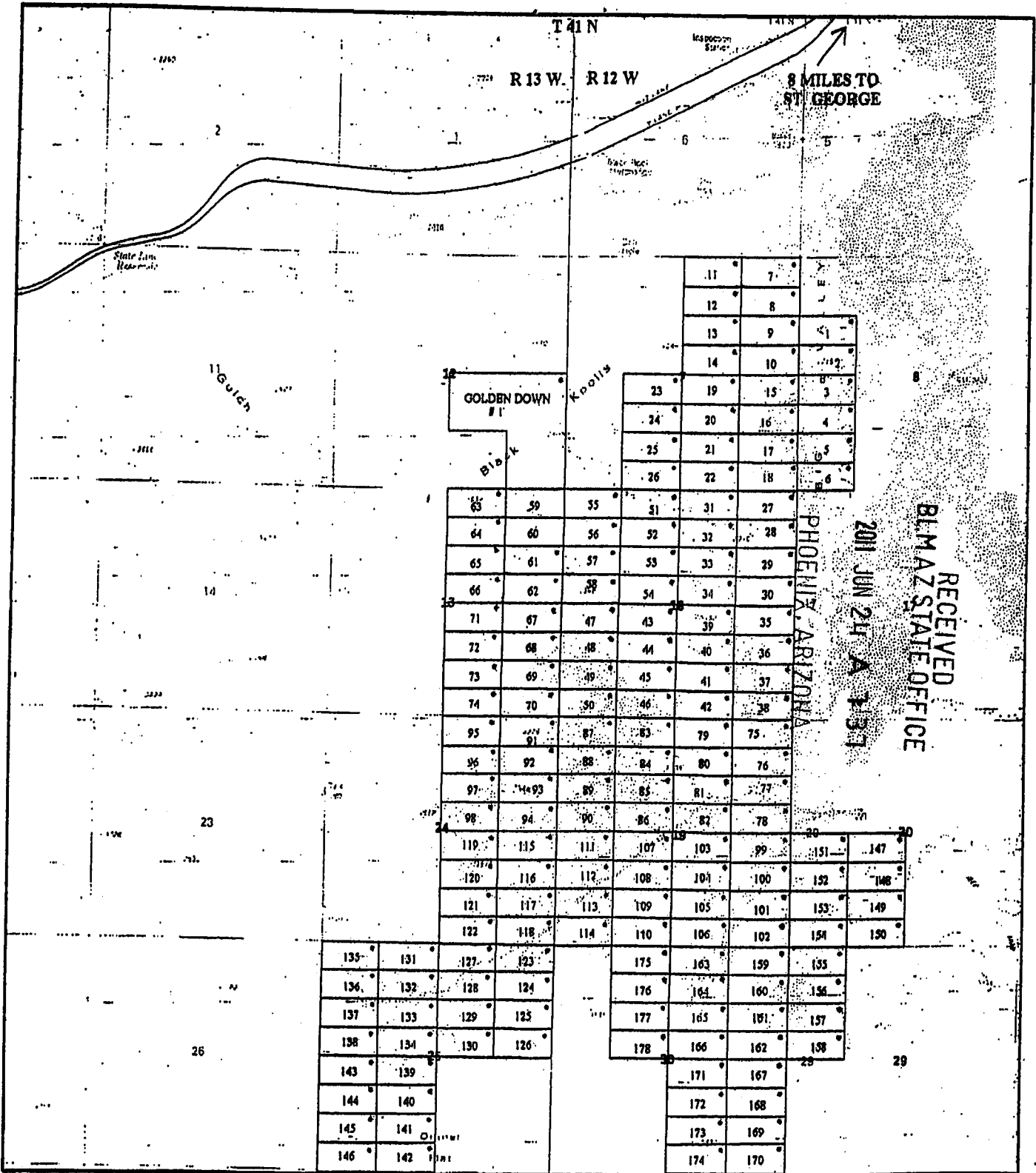
RECEIVED
BLMAZ STATE OFFICE
2011 JUN 24 A 7 37
PHOENIX, ARIZONA

EXHIBIT B

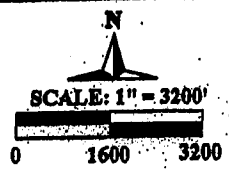
**PLATS OF JAMES HARDIE GYPSUM, INC. PLACER MINING CLAIMS
MOHAVE COUNTY, ARIZONA**

(GILA & SALT RIVER MERIDIAN)

RECEIVED
BLMAZ STATE OFFICE
2011 JUN 24 A 7 37
PHOENIX, ARIZONA



JAMES HARDIE GYPSUM INC. RELOCATED GYPSUM CITY CLAIMS
GOLDEN DOWN # 1 +/- 120 ACRES
PLACERS CLAIMS 1-178 +/- 20 ACRES
• LOCATION NOTICES
AZURITE INC. SEPTEMBER 2000



ST. GEORGE
14 MILES

343
344
345

342
341
340
339

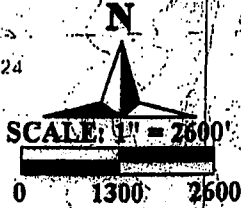
330
329
328
327
326
325
324
323
322
321

181	182	183
184	185	186
187	188	189
190	191	192

193	194
195	196
197	198
199	200

322
321

**JHG ASSOCIATION
PLACER CLAIMS**
RELOCATED JHG CLAIMS
ALL CLAIMS +/- 20 ACRES
• LOCATION NOTICES



RECEIVED
BLM AZ STATE OFFICE

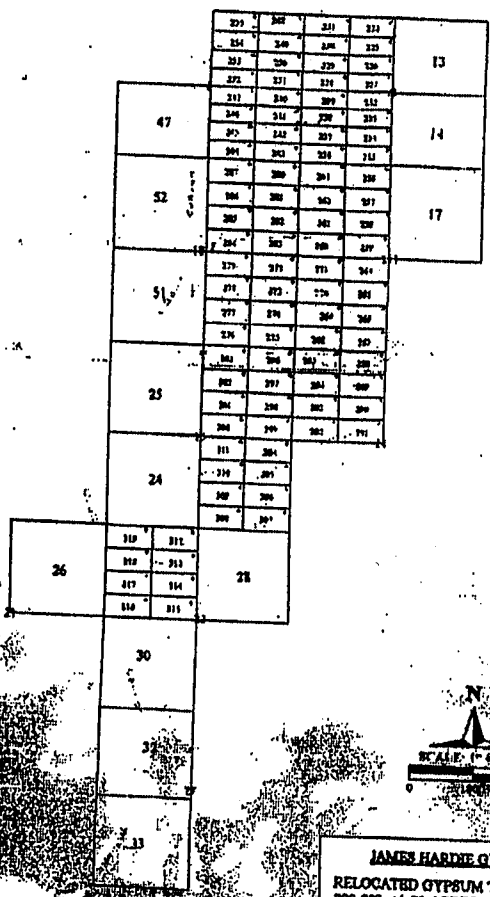
PHOENIX, ARIZONA
JUN 24 A 1 33

AZURITE INC SEPTEMBER 2000

↑ 11 MILES TO ST. GEORGE

213	202	207	208
214	209	206	205
215	210	203	204
212	211	201	200
216	217		
218	217		
211	218		
219	217		

1-41 N
1-60 N



RECEIVED
BLM AZ STATE OFFICE
2011 JUN 24 A 7 37
PHOENIX, ARIZONA



JAMES HARDIE GYPSUM INC.
 RELOCATED GYPSUM TOWN CLAIMS
 200-223 +- 70 ACRES
 224-255 +- 16 ACRES
 256-319 +- 20 ACRES
 CURRENT GYPSUM TOWN CLAIMS

EXHIBIT C

UNPATENTED PLACER MINING CLAIMS IN MOHAVE COUNTY, ARIZONA

(GILA & SALT RIVER MERIDIAN)

RECEIVED
BLM AZ STATE OFFICE

2011 JUN 24 A 7:37

PHOENIX, ARIZONA

EXHIBIT "C"
(11 Pages)

Western Mining & Minerals, Inc.
Placer Mining Claims

(claims contain 160 acres unless otherwise noted)

Dutchman Claims (3)

The following are situated in T. 41 N., R. 11 W., S.R.B.M., Mohave County, Arizona:

Claim Name	Description	Book/Page	Number
Dutchman #1	SE1/4 Section 9	2798/471	AMC 341549
Dutchman #2	NW1/4 Section 10	2798/473	AMC 341550
Dutchman #3	NE1/4 Section 10	2798/475	AMC 341551

MGA Claims (122)

The following are situated in T. 37 N., R. 10 W., S.R.B.M., Mohave County, Arizona:

Claim Name	Description	Book/Page	Number
MGA #1	Lots 1, 2 and 3, Section 3, containing 141.11 acres	2822/934	AMC 342515
MGA #2	N1/2 Section 3, excluding lots 1, 2, 3 and 4, containing 160 acres.	2822/936	AMC 342516
MGA #3	Lot 4, Section 3 and Lots 1 and 2, Section 4, containing 139.35 acres	2822/938	AMC 342517
MGA #4	N1/2 Section 4, excluding lots 1, 2, 3 and 4, containing 160 acres.	2822/940	AMC 342518
MGA #5	SE1/4 Section 4	2822/942	AMC 342519
MGA #6	SW1/4 Section 4	2822/944	AMC 342520
MGA #7	Lots 3 and 4, Section 4 and Lot 1, Section 5, containing 139.18 acres	2822/946	AMC 342521
MGA #8	Lots 2, 3 and 4, Section 5, containing 137.38 acres	2822/948	AMC 342522

RECEIVED
 BLM AZ STATE OFFICE
 2011 JUN 24 A 7:37
 PHOENIX, ARIZONA

MGA #9	N1/2 Section 5, excluding lots 1, 3 and 4, containing 160 acres.	2822/950	AMC 342523
MGA #10	SE1/4 Section 5	2822/952	AMC 342524
MGA #11	SW1/4 Section 5	2822/954	AMC 342525
MGA #12	Lots 1, 2 and 3, Section 6, containing 135.21 acres	2822/956	AMC 342526
MGA #13	N1/2 Section 6, excluding lots 1, 2, 3 and 4, containing 160 acres.	2822/958	AMC 342527
MGA #14	SE1/4 Section 6	2822/960	AMC 342528
MGA #15	SW1/4 Section 6	2822/962	AMC 342529
MGA #16	NE1/4 Section 7	2822/964	AMC 342530
MGA #18	N1/2 S1/2 Section 7	2822/966	AMC 342531
MGA #19	NW1/4 Section 7	2822/968	AMC 342532
MGA #21	N1/2 N1/2 Section 8	2822/970	AMC 342533

The following is situated in T. 37 N., R. 10 W., and T. 37 N., R. 11 W., S.R.B.M., Mohave County, Arizona:

Claim Name	Description	Book/Page	Number
MGA #22	Lot 4, Section 6, T. 37 N., R. 10 W., and Lots 1 and 2, Section 1, T. 37 N., R. 11 W., containing 132.44 acres	2822/972	AMC 342534

The following are situated in T. 37 N., R. 11 W., Mohave County, Arizona:

Claim Name	Description	Book/Page	Number
MGA #23	NE1/4 Section 1, excluding Lots 1 and 2, containing 80 acres	2822/974	AMC 342535
MGA #24	SE1/4 Section 1	2822/976	AMC 342536
MGA #25	NE1/4 Section 12	2822/978	AMC 342537

PHOENIX, ARIZONA

2011 JUN 24 A 7 37

RECEIVED
BLM AZ STATE OFFICE

The following are situated in T. 38 N., R. 10 W., Mohave County, Arizona:

Claim Name	Description	Book/Page	Number
MGA #26	Lots 3 and 4 and E1/2 SW1/4 Section 7, containing 157.63 acres	2822/980	AMC 342538
MGA #27	SW1/4 Section 17	2822/982	AMC 342539
MGA #28	W1/2 NE1/4 Section 18 and W1/2 SE1/4 Section 7	2822/984	AMC 342540
MGA #29	SE1/4 Section 18	2822/986	AMC 342541
MGA #30	Lots 3 and 4 and E1/2 SW1/4 Section 18, containing 157.79 acres	2822/988	AMC 342542
MGA #31	Lots 1 and 2 and E1/2 NW1/4 Section 18, containing 157.82 acres	2822/990	AMC 342543
MGA #32	NE1/4 Section 19	2822/992	AMC 342544
MGA #33	SE1/4 Section 19	2822/994	AMC 342545
MGA #34	Lots 3 and 4 and E1/2 SW1/4 Section 19, containing 158.00 acres	2822/996	AMC 342546
MGA #35	Lots 1 and 2 and E1/2 NW1/4 Section 19, containing 157.84 acres	2822/998	AMC 342547
MGA #36	SE1/4 Section 20	2822/1000	AMC 342548
MGA #37	SW1/4 Section 20	2823/1	AMC 342549
MGA #38	NW1/4 Section 20	2823/3	AMC 342550
MGA #39	SW1/4 Section 21	2823/5	AMC 342551
MGA #40	SW1/4 Section 27	/2823/7	AMC 342552
MGA #41	SE1/4 Section 28	2823/9	AMC 342553
MGA #42	SW1/4 Section 28	2823/11	AMC 342554
MGA #43	NW1/4 Section 28	2823/13	AMC 342555
MGA #44	NE1/4 Section 29	2823/15	AMC 342556

2011 JUN 24 A 7 37

RECEIVED
BLM AZ STATE OFFICE

MGA #45	SE1/4 Section 29	2823/17	AMC 342557
MGA #46	SW1/4 Section 29	2823/19	AMC 342558
MGA #47	NW1/4 Section 29	2823/21	AMC 342559
MGA #48	NE1/4 Section 30	2823/23	AMC 342560
MGA #49	SE1/4 Section 30	2823/25	AMC 342561
MGA #50	Lots 3 and 4 and E1/2 SW1/4 Section 30, containing 158.38 acres	2823/27	AMC 342562
MGA #51	Lots 1 and 2 and E1/2 NW1/4 Section 30, containing 158.18 acres	2823/29	AMC 342563
MGA #52	NE1/4 Section 31	2823/31	AMC 342564
MGA #53	SE1/4 Section 31	2823/33	AMC 342565
MGA #54	Lots 3 and 4 and E1/2 SW1/4 Section 31, containing 158.54 acres	2823/35	AMC 342566
MGA #55	Lots 1 and 2 and E1/2 NW1/4 Section 31, containing 158.50 acres	2823/37	AMC 342567
MGA #56	NE1/4 Section 32	2823/39	AMC 342568
MGA #57	SE1/4 Section 32	2823/41	AMC 342569
MGA #58	SW1/4 Section 32	2823/43	AMC 342570
MGA #59	NW1/4 Section 32	2823/45	AMC 342571
MGA #60	NE1/4 Section 33	2823/47	AMC 342572
MGA #61	SE1/4 Section 33	2823/49	AMC 342573
MGA #62	SW1/4 Section 33	2823/51	AMC 342574
MGA #63	NW1/4 Section 33	2823/53	AMC 342575
MGA #64	SE1/4 Section 34	2823/55	AMC 342576
MGA #65	SW1/4 Section 34	2823/57	AMC 342577
MGA #66	NW1/4 Section 34	2823/59	AMC 342578

2011 JUN 24 A 7:37

RECEIVED
BLMAZ STATE OFFICE

The following are situated in T. 38 N., R. 11 W., S. 11 R.B.M., Mohave County, Arizona:

Claim Name	Description	Book/Page	Number
MGA #67	SE1/4 Section 1	2823/61	AMC 342579
MGA #68	SW1/4 Section 1	2823/63	AMC 342580
MGA #70	SE1/4 NW1/4 and S1/2 NE1/4 Section 2, containing 120 acres	2823/67	AMC 342582
MGA #72	Lots 1, 2 and 3 Section 2 and W1/2 Lot 4 Section 1, containing 142.18 acres	2823/71	AMC 342584
MGA #80	Lots 2, 3 and 4 Section 6, containing 119.36 acres	2823/73	AMC 342585
MGA #81	N1/2 Section 6, excluding lots 1, 2, 3 and 4, containing 160 acres.	2823/75	AMC 342586
MGA #82	SE1/4 Section 6	2823/77	AMC 342587
MGA #83	Lots 3 and 4 and E1/2 SW1/4 Section 6, containing 153.39 acres	2823/79	AMC 342588
MGA #84	NE1/4 Section 7	2823/81	AMC 342589
MGA #85	Lots 1 and 2 and E1/2 NW1/4 Section 7, containing 153.09 acres	2823/83	AMC 342590
MGA #86	SE1/4 Section 11	2823/85	AMC 342591
MGA #87	NE1/4 Section 12	2823/87	AMC 342592
MGA #88	SE1/4 Section 12	2823/89	AMC 342593
MGA #89	SW1/4 Section 12	2823/91	AMC 342594
MGA #90	NW1/4 Section 12	2823/93	AMC 342595
MGA #91	NE1/4 Section 13	2823/95	AMC 342596
MGA #92	SE1/4 Section 13	2823/97	AMC 342597
MGA #93	SW1/4 Section 13	2823/99	AMC 342598
MGA #94	NW1/4 Section 13	2823/101	AMC 342599

2011 JUN 24 A 7:37
 P.O. BOX 1000
 PHOENIX ARIZON

RECEIVED
 BLM AZ STATE OFFICE

MGA #95	NE1/4 Section 14	2823/103	AMC 342600
MGA #96	SE1/4 Section 14	2823/105	AMC 342601
MGA #97	E1/2 W1/2 Section 14	2823/107	AMC 342602
MGA #98	NE1/4 Section 23	2823/109	AMC 342603
MGA #99	SE1/4 Section 23	2823/111	AMC 342604
MGA #100	E1/2 W1/2 Section 23	2823/113	AMC 342605
MGA #101	NE1/4 Section 24	2823/115	AMC 342606
MGA #102	SE1/4 Section 24	2823/117	AMC 342607
MGA #103	SW1/4 Section 24	2823/119	AMC 342608
MGA #104	NW1/4 Section 24	2823/121	AMC 342609
MGA #105	NE1/4 Section 25	2823/123	AMC 342610
MGA #106	SE1/4 Section 25	2823/125	AMC 342611
MGA #107	SW1/4 Section 25	2823/127	AMC 342612
MGA #108	NW1/4 Section 25	2823/129	AMC 342613
MGA #109	E1/2 NE1/4 and NE1/4 SE1/4 Section 26, containing 120 acres	2823/131	AMC 342614
MGA #110	NE1/4 Section 36	2823/133	AMC 342615
MGA #111	SE1/4 Section 36	2823/135	AMC 342616
MGA #112	NW1/4 Section 36	2823/137	AMC 342617

The following is situated in T. 38 N., R. 12 W., S.R.B.M., Mohave County, Arizona:

Claim Name	Description	Book/Page	Number
MGA #151	Lot 1 and SE1/4 NE1/4 Section 1, containing 80.71 acres	2823/175	AMC 342636

PHOENIX, ARIZONA

2011 JUN 24 A 1:37

RECEIVED
BLM AZ STATE OFFICE

The following are situated in T. 39 N., R. 11 W., § R.B.M., Mohave County, Arizona:

Claim Name	Description	Book/Page	Number
MGA #69	NW1/4 Section 35	2823/65	AMC 342581
MGA #71	SW1/4 Section 35	2823/69	AMC 342583
Claim Name	County BLM Description	Book/Page	Number
MGA #114	SE1/4 Section 18	2823/139	AMC 342618
MGA #115	Lots 3 and 4 and E1/2 SW1/4 Section 18, containing 146.12 acres	2823/141	AMC 342619
MGA #116	NE1/4 Section 19	2823/143	AMC 342620
MGA #117	SE1/4 Section 19	2823/145	AMC 342621
MGA #118	Lots 3 and 4 and E1/2 SW1/4 Section 19, containing 147.26 acres	2823/147	AMC 342622
MGA #119	Lots 1 and 2 and E1/2 NW1/4 Section 19, containing 146.58 acres	2823/149	AMC 342623
MGA #130	NE1/4 Section 30	2823/151	AMC 342624
MGA #131	SE1/4 Section 30	2823/153	AMC 342625
MGA #132	Lots 3 and 4 and E1/2 SW1/4 Section 30, containing 148.50 acres	2823/155	AMC 342626
MGA #133	Lots 1 and 2 and E1/2 NW1/4 Section 30, containing 147.90 acres	2823/157	AMC 342627
MGA #134	NE1/4 Section 31	2823/159	AMC 342628
MGA #135	SE1/4 Section 31	2823/161	AMC 342629
MGA #136	Lots 3 and 4 and E1/2 SW1/4 Section 31, containing 149.65 acres	2823/163	AMC 342630
MGA #137	Lots 1 and 2 and E1/2 NW1/4 Section 31, containing 149.15 acres	2823/165	AMC 342631
MGA #146	SE1/4 Section 35	2823/167	AMC 342632

RECEIVED
 BLM AZ STATE OFFICE
 2011 JUN 24 A 7:37
 PHOENIX, ARIZONA

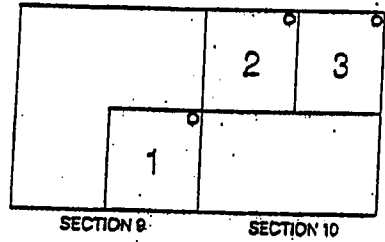
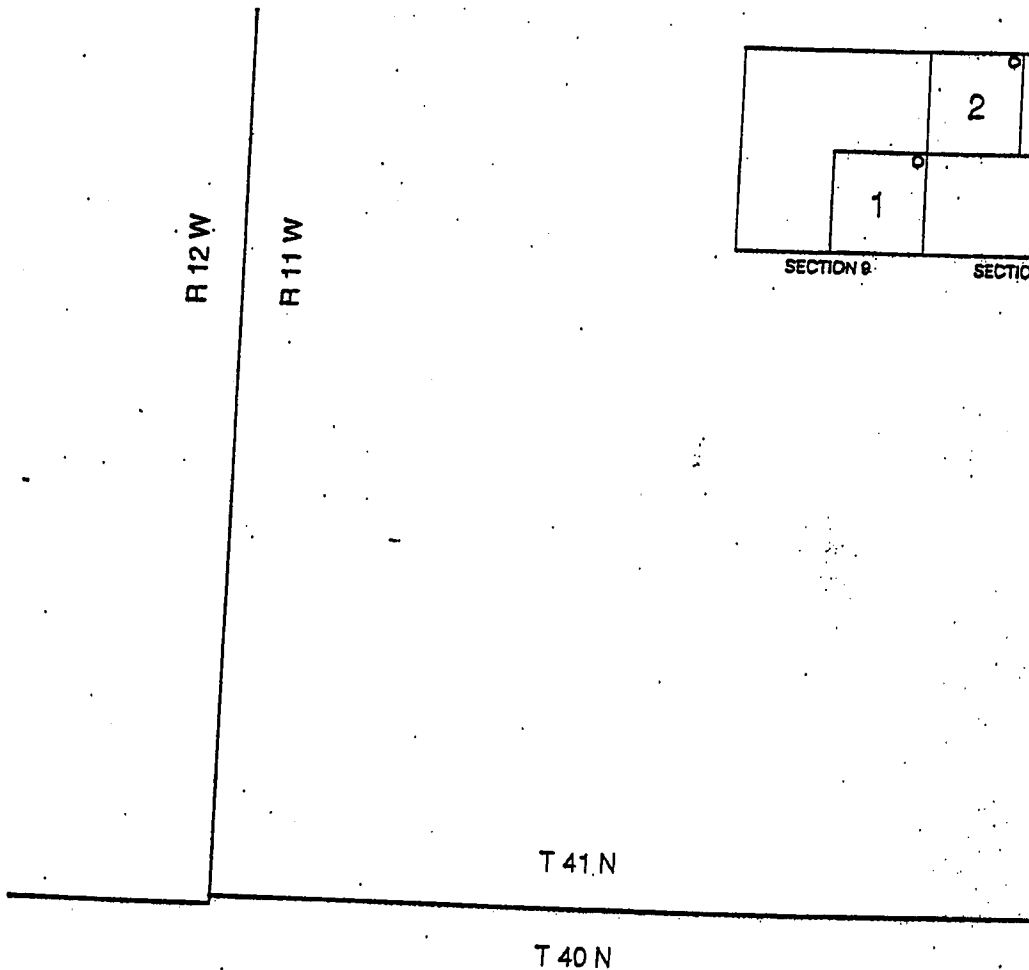
The following are situated in T. 39 N., R. 12 W., S. III M., Mohave County, Arizona:

Claim Name	Description	Book/Page	Number
MGA #148	S1/2 SE1/4 Section 24, containing 80 acres	2823/169	AMC 342633
MGA #149	NE1/4 Section 25	2823/171	AMC 342634
MGA #150	SE1/4 Section 25	2823/173	AMC 342635

PHOENIX, ARIZONA

2011 JUN 24 A 7:37

RECEIVED
BLM AZ STATE OFFICE



DUTCHMAN CLAIMS
 MOHAVE COUNTY, ARIZONA

PHOENIX, ARIZONA
 2011 JUN 24 A 7:37

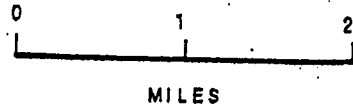
RECEIVED
 BLM AZ STATE OFFICE



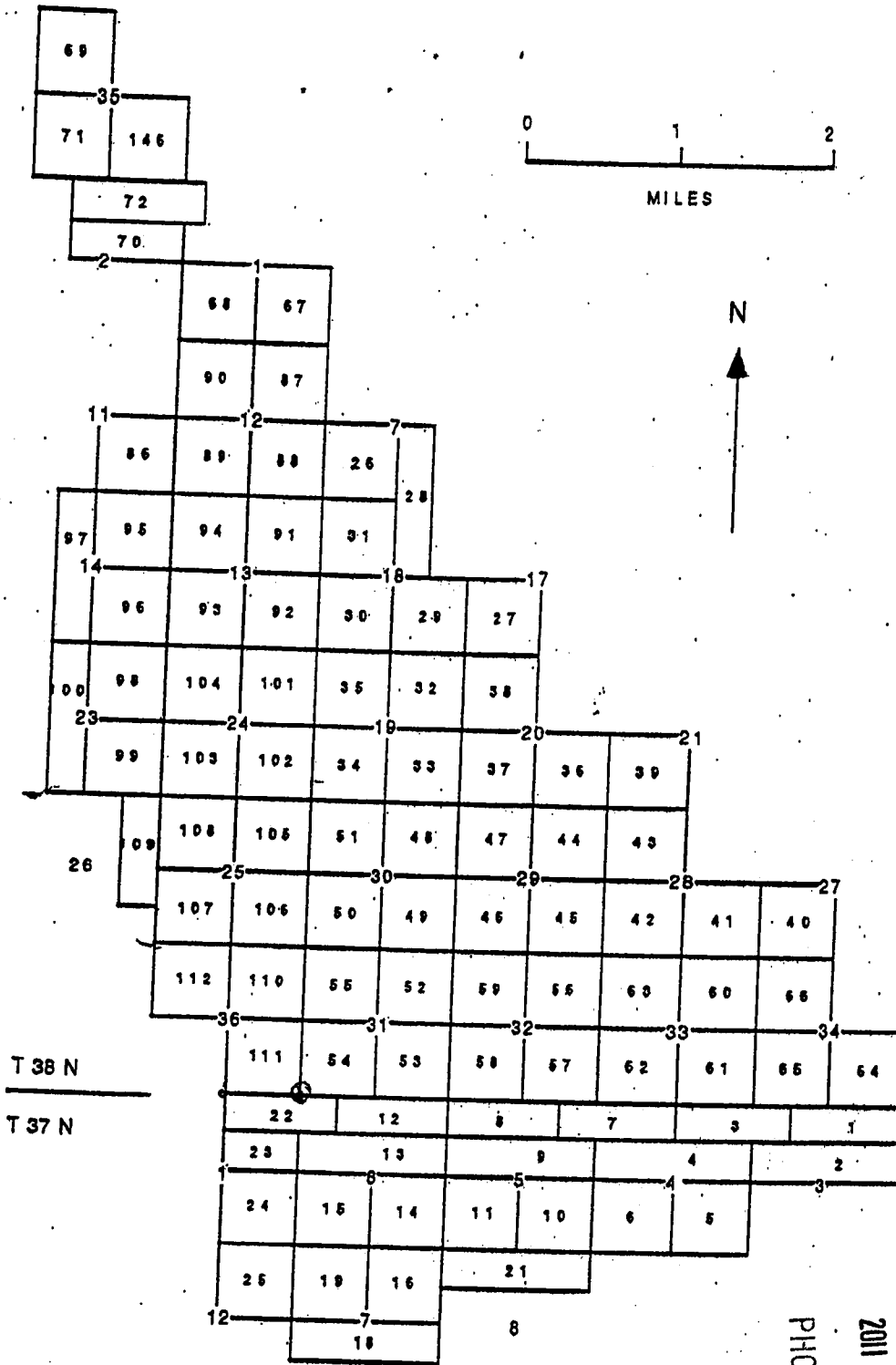
0. LOCATION NOTICES

T 39 N

T 38 N



N



T 38 N

T 37 N

R 11 W

R 10 W

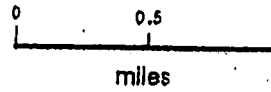
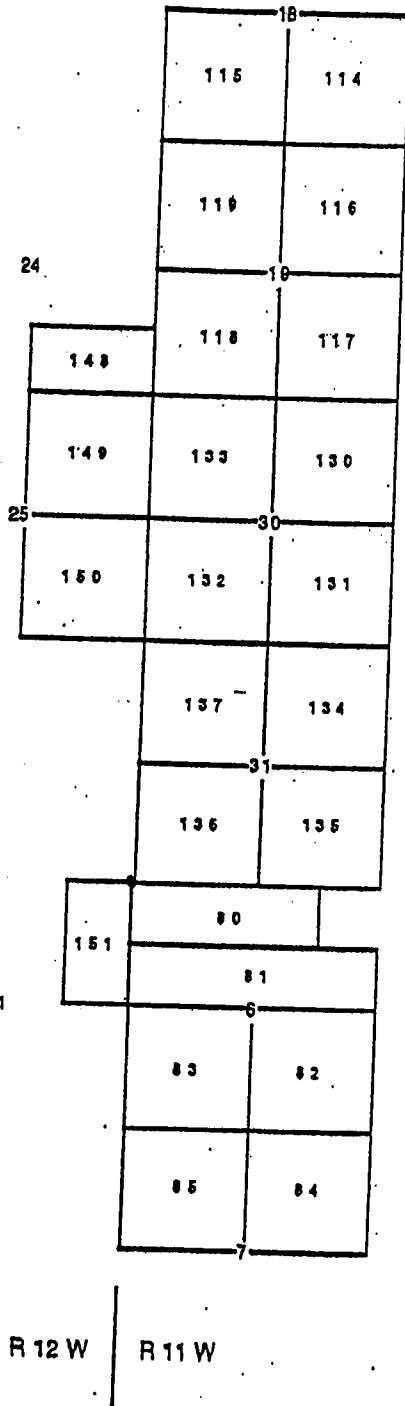
PHOENIX, ARIZONA

2011 JUN 24 A 7 31

RECEIVED
BLMAZ STATE OFFICE

MGA CLAIMS

MOHAVE COUNTY, ARIZONA



T 39 N

T 38 N

R 12 W

R 11 W

PHOENIX, ARIZONA

2011 JUN 24 A 7 37

RECEIVED
BLM AZ STATE OFFICE

MGA CLAIMS
MOHAVE COUNTY, ARIZONA

EXHIBIT D

**UNPATENTED PLACER MINING CLAIMS IN MOHAVE COUNTY, ARIZONA
(GILA & SALT RIVER MERIDIAN)**

RECEIVED
BLM AZ STATE OFFICE
2011 JUN 24 A 7:37
PHOENIX, ARIZONA

EXHIBIT "D"
(7 Pages)

NEW GYPSUM CLAIMS

The following are situated in T. 42 N., R. 12 W., S.R.B.M.,
Mohave County, Arizona:

Claim Name	Description	County Book/Page	BLM Number
New Gypsum #2	SW 1/4 Section 31	731/21	139183
New Gypsum #3	Lots #1, 2, 3 and 4 along fractional Section 31 North boundary	731/22	139184

The following are situated in T. 41 N., R. 12 W., S.R.B.M.,
Mohave County, Arizona:

Claim Name	Description	County Book/Page	BLM Number
New Gypsum #4	Lots 1, 2 and 3 and that portion of the SE 1/4 NW 1/4 Section 6 that lies north of the I-15 right-of-way	2123/486	201248
New Gypsum #5	Lots 4 and 5, Section 6	2123/488	201248

PHOENIX, ARIZONA

RECEIVED
BLM AZ STATE OFFICE
JUN 24 3 37

MT. AETNA CLAIMS

The following are situated in T. 41 N., R. 11 W., S.R.B.M.,
Mohave County, Arizona:

Claim Name	Description	County Book/Page	BLM Number
Mt. Aetna #1	NW 1/4 Section 15	731/623	139177
Mt. Aetna #2	SW 1/4 Section 10	731/625	139178
Mt. Aetna #3	SE 1/4 Section 10	731/626	139179
Mt. Aetna #4	NE 1/4 Section 16	731/627	139180
Mt. Aetna #5	SE 1/4 Section 16	731/628	139181

GYPSUM HILLS CLAIMS

The following are situated in T. 41 N., R. 11 W., S.R.B.M., Mohave County, Arizona:

Claim Name	Description	County Book/Page	BIM Number
Gypsum Hills #1	NW1/4 Section 11	5-R/33	74105
Gypsum Hills #2	SW1/4 Section 11	5-R/34	74106
Gypsum Hills #3	NE1/4 Section 15	5-R/35	74107
Gypsum Hills #4	SE1/4 Section 15	5-R/36	74108
Gypsum Hills #5	SW1/4 Section 15	5-R/37	74109
Gypsum Hills #6	NW1/4 Section 14	572/591-592	74149
Gypsum Hills #7	NE1/4 Section 22	5-R/38	74110
Gypsum Hills #8	SE1/4 Section 22	5-R/39	74111
Gypsum Hills #9	SW1/4 Section 22	5-R/40	74112
Gypsum Hills #10	NW1/4 Section 22	5-R/41	74113
Gypsum Hills #19	NW1/4 Section 27	5-R/50	74122
Gypsum Hills #20	NE1/4 Section 28	5-R/51	74123
Gypsum Hills #22	SW1/4 Section 28	5-R/53	74125
Gypsum Hills #23	NW1/4 Section 28	5-R/54	74126

GOLDEN DOWN CLAIM

The following is situated in T. 41 N., R. 13 W., S.R.B.M., Mohave County, Arizona:

Claim Name	Description	County Book/Page	BIM Number
Golden Down #1	NW1/4 SE1/4 and E1/2 SE1/4 Section 12	753/8	145380

RECEIVED
 BLM AZ STATE OFFICE
 2011 JUN 24 A 7 37
 PHOENIX, ARIZONA

GYPSUM DOME CLAIMS

The following are situated in T. 41 N., R. 11 W., S.R.B.M., Mohave County, Arizona:

Claim Name	Description	County Book/Page	BLM Number
Gypsum Dome #10	SE1/4 Section 20	5-R/19	74128
Gypsum Dome #11	SW1/4 Section 20	5-R/20	74129
Gypsum Dome #12	NW1/4 Section 20	5-R/21	74130
Gypsum Dome #13	NW1/4 Section 21	5-R/22	74131
Gypsum Dome #14	NE1/4 Section 21	5-R/23	74132
Gypsum Dome #15	SE1/4 Section 21	5-R/24	74133
Gypsum Dome #16	SW1/4 Section 21	5-R/25	74134
Gypsum Dome #17	NE1/4 Section 19	5-R/26	74135
Gypsum Dome #18	SE1/4 Section 19	5-R/27	74136
Gypsum Dome #19	SW1/4 Section 19, excluding lots 3 and 4, containing 160 acres	5-R/28	74137
(AMENDED)		2500/14	
Gypsum Dome #20	NE1/4 Section 30	5-R/29	74138
Gypsum Dome #22	SW1/4 Section 30, excluding lots 3 and 4, containing 160 acres	5-R/31	74140
(AMENDED)		2500/16	
Gypsum Dome #23	NW1/4 Section 30, excluding lots 1 and 2, containing 160 acres	5-R/32	74141
(AMENDED)		2500/18	

PHOENIX, ARIZONA

2011 JUN 24 A 7:38

RECEIVED
BLM AZ STATE OFFICE

GYPSUM TOWN CLAIMS

The following are situated in T. 40 N., R. 12 W., S.R.B.M., Mohave County, Arizona:

Claim Name	Description	County Book/Page	BLM Number
Gypsum Town #13 (AMENDED)	Lots 1 & 2 Section 2	6-D/45 2500/8	74142
Gypsum Town #14	SE1/4 Section 2	6-D/46	74143
Gypsum Town #17	NE1/4 Section 11	5-Q/495	74086
Gypsum Town #24	SW1/4 Section 15	5-R/2	74093
Gypsum Town #25	NW1/4 Section 15	5-R/3	74094
Gypsum Town #26	NE1/4 Section 21	5-R/4	74095
Gypsum Town #28	NE1/4 Section 22	5-R/6	74097
Gypsum Town #30	SW1/4 Section 22	5-R/8	74099
Gypsum Town #32	NW1/4 Section 27	5-R/10	74101
Gypsum Town #33	SW1/4 Section 27	5-R/11	74102
Gypsum Town #47	SW1/4 Section 3	5-R/222	74052
Gypsum Town #51	SW1/4 Section 10	5-R/226	74056
Gypsum Town #52	NW1/4 Section 10	5-R/227	74057

RECEIVED
BLM AZ STATE OFFICE
2011 JUN 24 A 7:38
PHOENIX, ARIZONA

RECEIVED
BLM AZ STATE OFFICE

2011 JUN 24 A 7 38

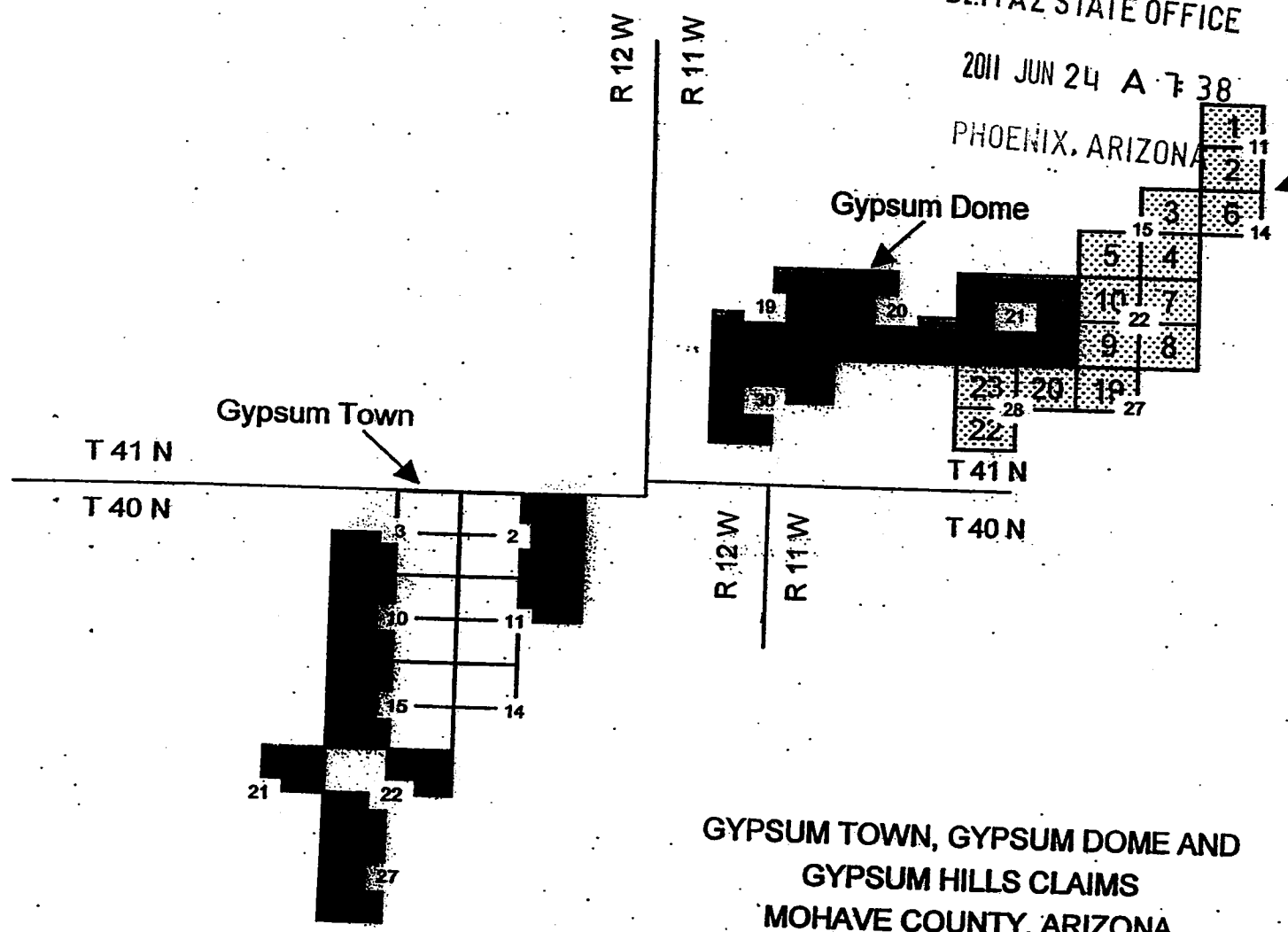
PHOENIX, ARIZONA

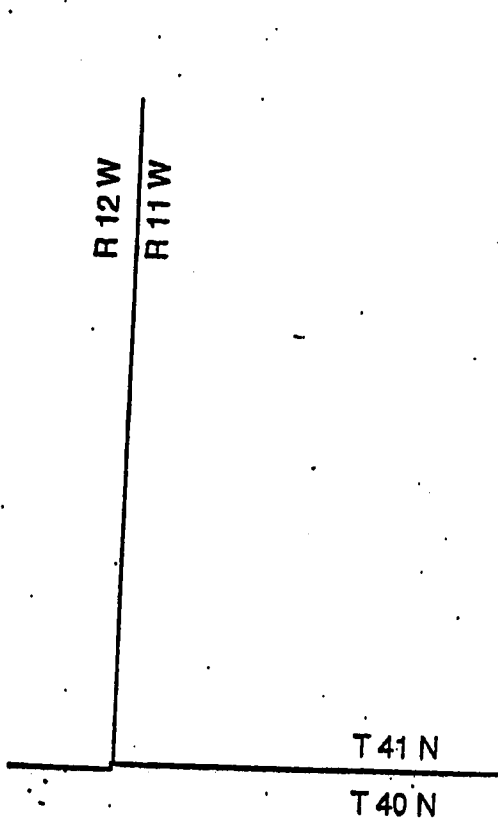
Gypsum Hills

Gypsum Dome

Gypsum Town

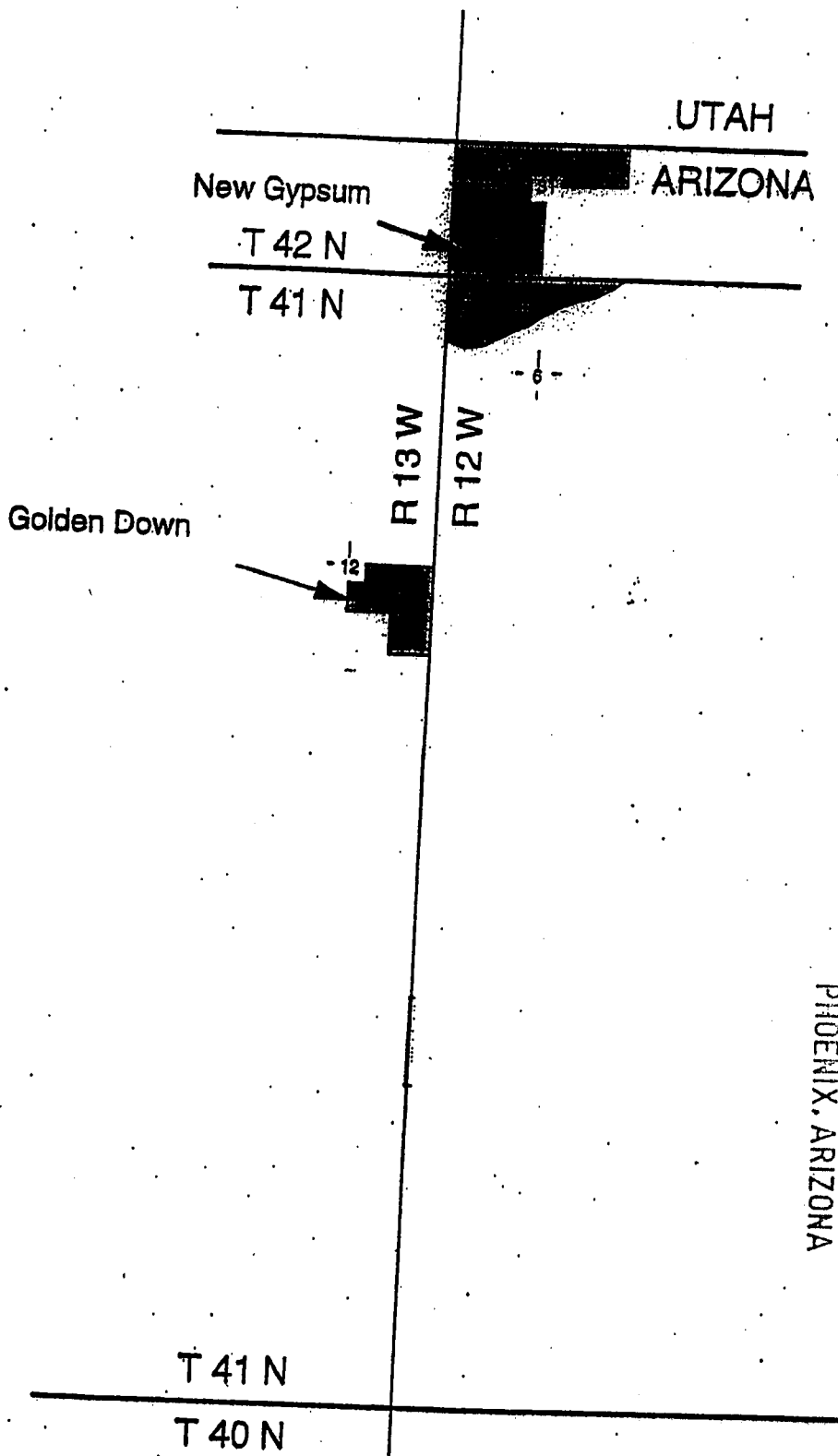
**GYPSUM TOWN, GYPSUM DOME AND
GYPSUM HILLS CLAIMS
MOHAVE COUNTY, ARIZONA**





RECEIVED
 BLM AZ STATE OFFICE
 2011 JUN 24 A 7 38
 PHOENIX, ARIZONA

MT AETNA CLAIMS
 MOHAVE COUNTY, ARIZONA



PHOENIX, ARIZONA

2011 JUN 24 A 7 38

RECEIVED
BLM AZ STATE OFFICE

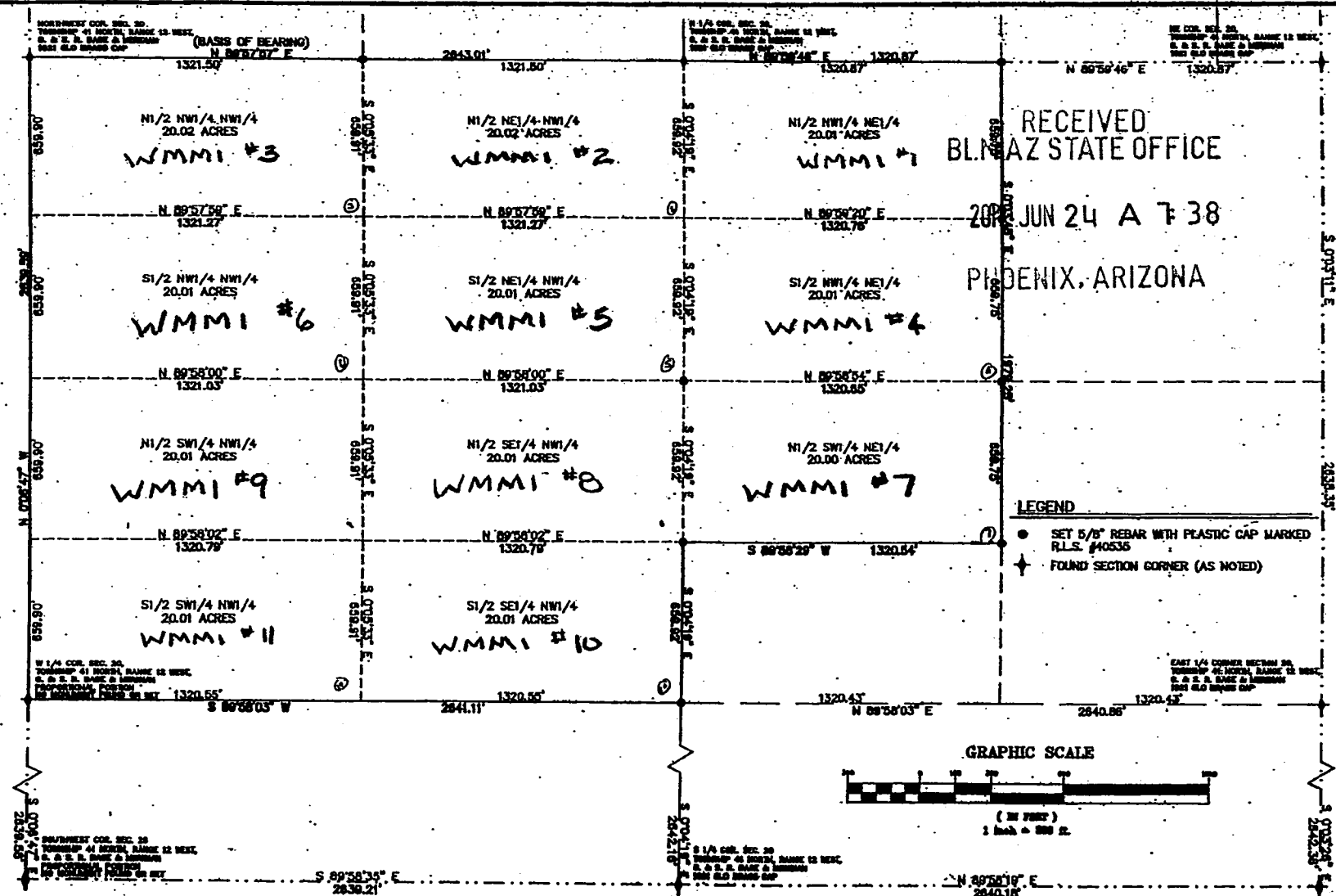
GOLDEN DOWN, NEW GYPSUM
CLAIMS
MOHAVE COUNTY, ARIZONA

Exhibit E

**Placer Mining Claims in Mohave County, Arizona
(Gila & Salt River Meridian)**


<u>Claim Name</u>	<u>Lands Affected</u>	<u>BLM AMC#</u>	<u>Location Date</u>	<u>Recording Date</u>	<u>Book/Page</u>
WMMI #1	N1/2,NW1/4,NE1/4 Section 20 T41N-R12W	367127	9/12/2005	9/15/2005	Bk 5837 Pg 972
WMMI #2	N1/2,NE1/4,NW1/4 Section 20 T41N-R12W	367128	9/12/05	9/15/06	Bk 5837 Pg 974
WMMI #3	N1/2,NW1/4,NW1/4 Section 20 T41N-R12W	367129	9/12/05	9/15/06	Bk 5837 Pg 976
WMMI #4	S1/2,NW1/4,NE1/4 Section 20 T41N-R12W	367130	9/12/06	9/15/05	Bk 5837 Pg 978
WMMI #5	S1/2,NE1/4, NW1/4 Section 20 T41N-R12W	367131	9/12/05	9/15/05	Bk 5837 Pg 980
WMMI #6	S1/2,NW1/4,NW1/4 Section 20 T41N-R12W	367132	9/12/05	9/15/05	Bk 5837 Pg 982
WMMI #7	N1/2,SW1/4,NE1/4 Section 20 T41N-R12W	367133	9/12/05	9/15/05	Bk 5837 Pg 984
WMMI #8	N1/2,SE1/4,NW1/4 Section 20 T41N-R12W	367134	9/12/05	9/15/05	Bk 5837 Pg 986
WMMI #9	N1/2,SW1/4,NW1/4 Section 20 T41N-R12W	367135	9/12/05	9/15/05	Bk 5837 Pg 988
WMMI #10	S1/2,SE1/4,NW1/4 Section 20 T41N-R12W	367136	9/12/05	9/15/05	Bk 5837 Pg 990
WMMI #11	S1/2, SW1/4,NW1/4 Section 20 T41N-R12W	367137	9/12/05	9/15/05	Bk 5837 Pg 992
WMMI #12	N1/2,NE1/4,NW1/4 Section 29 T41N, R12W	367138	9/12/05	9/15/05	Bk 5837 Pg 994
WMMI #13	S1/2,NE1/4,NW1/4 Section 29 T41N, R12W	367139	9/12/05	9/15/05	Bk 5837 Pg 996
WMMI #14	N1/2,NW1/4,SW1/4 Section 29 T41N, R12W	367140	9/12/05	9/15/05	Bk 5837 Pg 998
WMMI #15	S1/2,NW1/4,SW1/4 Section 29 T41N, R12W	367141	9/12/05	9/15/05	Bk 5837 Pg 100094
WMMI #16	N1/2,NE1/4,NE1/4 Section 31, T41N-R12W	367142	9/12/05	9/15/05	Bk 5838 Pg 1
WMMI #17	N1/2,NW1/4,NE1/4 Section 31 T41N-R12W	367143	9/12/05	9/15/05	Bk 5838 Pg 3

RECEIVED
 BLM AZ STATE OFFICE
 PHOENIX, ARIZONA
 JUL 1 2011



RECEIVED
BLM AZ STATE OFFICE
JUN 24 A 7 38
PHOENIX, ARIZONA

LEGEND
● SET 5/8" REBAR WITH PLASTIC CAP MARKED R.L.S. #40535
✦ FOUND SECTION CORNER (AS NOTED)



LEGAL DESCRIPTION

THE 1/2 NW 1/4 NE 1/4, 1/2 NE 1/4 NW 1/4, 1/2 NW 1/4 NW 1/4, 1/2 NW 1/4 NE 1/4, 1/2 NE 1/4 NW 1/4, 1/2 NW 1/4 NW 1/4, 1/2 SE 1/4 NW 1/4, 1/2 SW 1/4 NW 1/4, 1/2 SW 1/4 NE 1/4, 1/2 SE 1/4 NW 1/4, 1/2 SW 1/4 NW 1/4 ALL OF SECTION 20 TOWNSHIP 41 NORTH, RANGE 12 WEST, GILA & SALT RIVER MERIDIAN, MOHAVE COUNTY, ARIZONA.

CONTAINS 220.12 ACRES

NARRATIVE

THE PURPOSE OF THIS SURVEY WAS TO LOCATE AND MARK ON THE GROUND THE EXTERIOR BOUNDARY OF THE ABOVE DESCRIBED MINING CLAIM PARCELS. THE MINING CLAIMS ARE ALIQUOT PARCELS CALCULATED FROM THE SECTION WORK SHOWN HEREON. THIS SURVEY WAS PERFORMED AT THE REQUEST OF OUR CLIENT. THE BASIS OF BEARING IS N 89°57'07" E BETWEEN THE NORTHWEST CORNER AND THE NORTH 1/4 CORNER OF SECTION 20 TOWNSHIP 41 NORTH, RANGE 12 WEST, GILA & SALT RIVER MERIDIAN, MOHAVE COUNTY, ARIZONA.

SURVEYOR'S CERTIFICATE

THIS IS TO CERTIFY THAT THE SURVEY OF THIS PLAT WAS MADE UNDER MY DIRECT SUPERVISION AND IS CORRECTLY REPRESENTED ON THIS PLAT.

K. R. Schmutz 8-31-05
KELLY R. SCHMUTZ, R.L.S. 40535



RECORD OF SURVEY

A DEPENDENT SURVEY AND ALIQUOT BREAKDOWN OF THE NORTHWEST 1/4 AND THE NORTHEAST 1/4 OF SECTION 20, TOWNSHIP 41 NORTH, RANGE 12 WEST, GILA & SALT RIVER MERIDIAN LOCATED IN MOHAVE COUNTY, ARIZONA.

FILED AND RECORDED AT THE REQUEST OF _____
MIN. PAST _____ O'CLOCK _____ M. IN BOOK _____
OF _____ PAGE _____ RECORDS OF MOHAVE COUNTY, ARIZONA.

BUSH & GUDGELL, INC.
Surveyors - Planners - Engineers
205 EAST TABERNACLE ST. GEORGE, UTAH 84770
(801) 873 2337 Fax (801) 833 0591
Office: Salt Lake City, Utah - Page, Arizona



Drawn: JMC Date: 8/03/05
Developer: _____
Checked: _____
Approved: KRS
Scale: 1" = 200'
Job No.: B - 7831

RECORD OF SURVEY
NORTHWEST 1/4 AND THE NORTHEAST 1/4 OF SEC. 20
T. 41 N., R. 12 W., GILA AND SALT RIVER MERIDIAN

SHEET
1

PREPARED FOR:
WESTERN MINING & MINERALS
228 N. 31ST ST.

NORTHWEST COR. SEC. 28
TOWNSHIP 41 NORTH, RANGE 12 WEST,
G. & S. R. MERIDIAN
PROFESSIONAL PLATBOOK
S 89°56'35" E
1319.61

N 1/4 COR. SEC. 28
TOWNSHIP 41 NORTH, RANGE 12 WEST,
G. & S. R. MERIDIAN
PROFESSIONAL PLATBOOK
S 89°56'35" E
1319.61

SURVEYOR'S CERTIFICATE

THIS IS TO CERTIFY THAT THE SURVEY OF THIS PLAT WAS MADE UNDER MY DIRECT SUPERVISION AND IS CORRECTLY REPRESENTED ON THIS PLAT.

Kelly R. Schumatz
KELLY R. SCHUMATZ, R.L.S. 40535

RECEIVED
BLMAZ STATE OFFICE

2011 JUN 24 A 7 38

PHOENIX, ARIZONA



LEGAL DESCRIPTION

THE N1/2 NE1/4 NW1/4, S1/2 NE1/4 NW1/4,
N1/2 NW1/4 SW1/4, S1/2 NW1/4 SW1/4,
ALL OF SECTION 28 TOWNSHIP 41 NORTH, RANGE 12 WEST, GILA & SALT
RIVER MERIDIAN, MOHAVE COUNTY, ARIZONA.

CONTAINS 78.96 ACRES


NARRATIVE

THE PURPOSE OF THIS SURVEY WAS TO LOCATE AND MARK ON THE
GROUND THE EXTERIOR BOUNDARY OF THE ABOVE DESCRIBED MINING-
CLAIM PARCELS. THE MINING CLAIMS ARE ALIQUOT PARCELS CALCULATED
FROM THE SECTION WORK SHOWN HEREON. THIS SURVEY WAS
PERFORMED AT THE REQUEST OF OUR CLIENT. THE BASIS OF BEARING IS
S 89°56'29" E BETWEEN THE SOUTHWEST CORNER AND THE SOUTH 1/4
CORNER OF SECTION 29 TOWNSHIP 41 NORTH, RANGE 12 WEST, GILA &
SALT RIVER MERIDIAN, MOHAVE COUNTY, ARIZONA.

LEGEND

- SET 5/8" REBAR WITH PLASTIC CAP MARKED
R.L.S. #40535
- ✦ FOUND SECTION CORNER (AS NOTED)

GRAPHIC SCALE



(IN FEET)
1 Inch = 500 Ft.

RECORD OF SURVEY

A DEPENDENT SURVEY AND ALIQUOT BREAKDOWN OF THE
NORTHWEST 1/4 AND THE SOUTHWEST 1/4 OF SECTION 28,
TOWNSHIP 41 NORTH, RANGE 12 WEST GILA & SALT RIVER
MERIDIAN LOCATED IN MOHAVE COUNTY, ARIZONA.

PREPARED FOR:
WESTERN MINING & MINERALS
225 N. BLUFF ST.
ST. GEORGE, UT 84770
(435) 628-3016

FILED AND RECORDED AT THE REQUEST OF _____
MIN. PAST _____ O'CLOCK _____ M. IN BOOK _____
OF _____ PAGE _____ RECORDS OF MOHAVE
COUNTY, ARIZONA.
BY _____

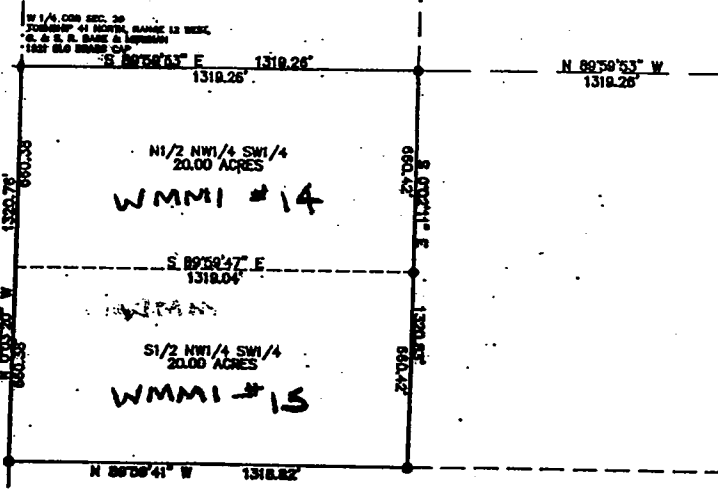
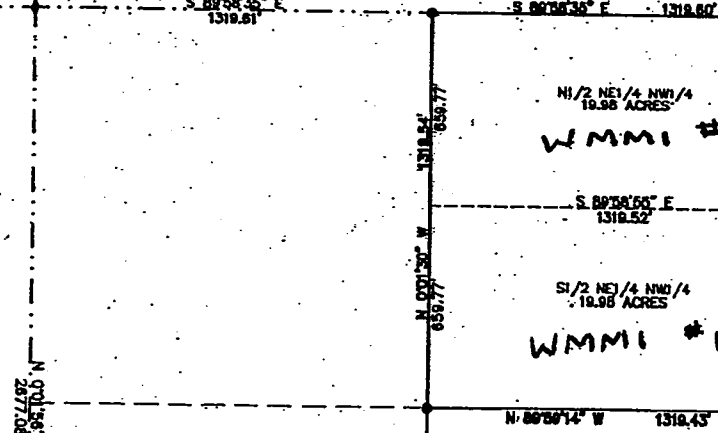
RECORD OF SURVEY
NORTHWEST 1/4 AND THE SOUTHWEST 1/4 OF SEC. 28
T. 41 N., R.12 W., GILA AND SALT RIVER MERIDIAN

SHEET
1
1

Drawn by: JRD Date: 6/23/11
Checked by: _____
Approved by: KRS
Scale: 1" = 500'
Job No.: 11-7821



BUSH & GUDGELL, INC.
Engineers - Planners - Surveyors
200 EAST THIRDS AVENUE, ST. GEORGE, UTAH 84770
(801) 873-2337 Fax (801) 828-9581

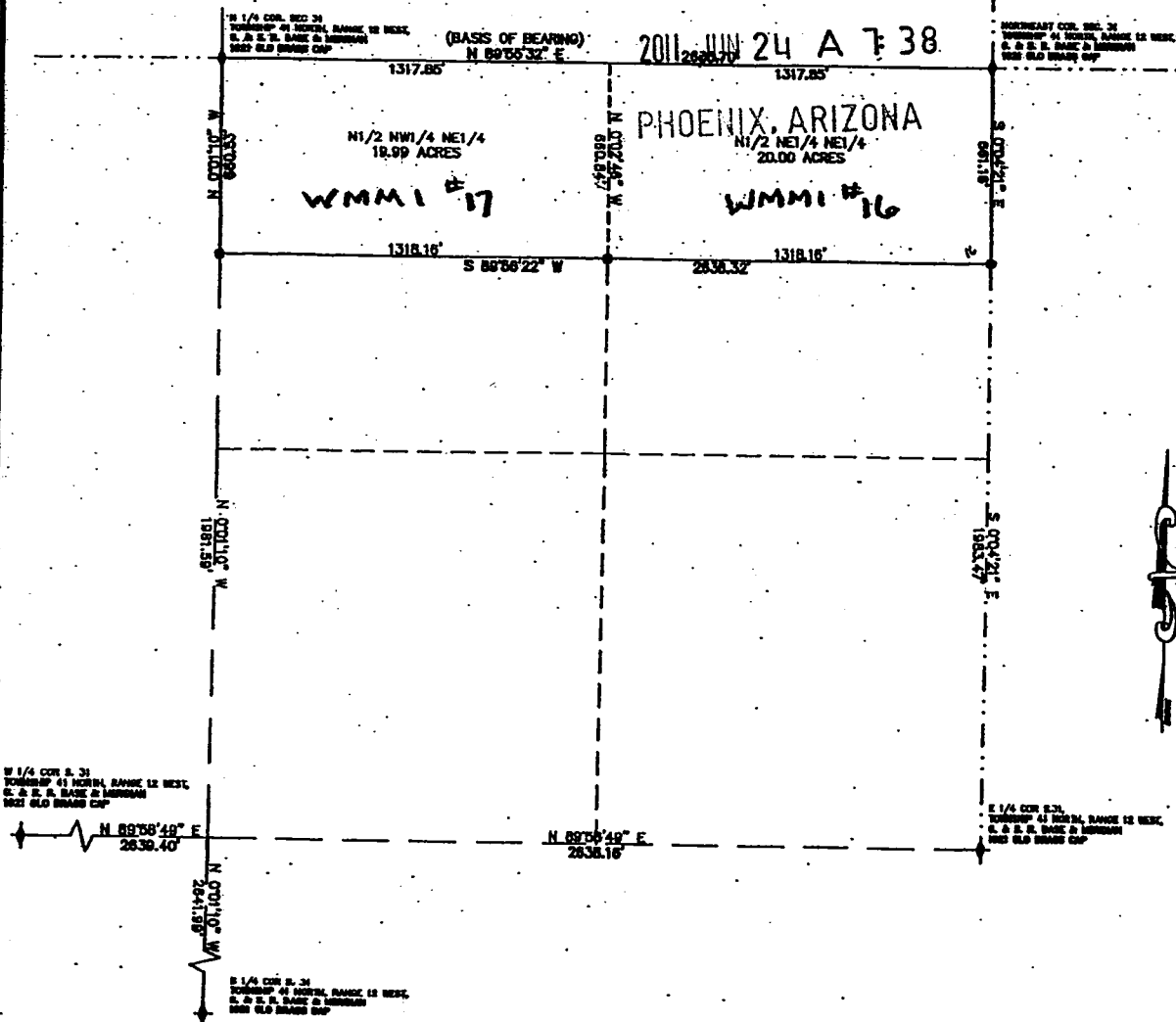


(BASIS OF BEARING)
S 89°56'29" E
2636.77

N 1/4 COR. SEC. 28
TOWNSHIP 41 NORTH, RANGE 12 WEST,
G. & S. R. MERIDIAN
PROFESSIONAL PLATBOOK
S 89°56'29" E
2636.77

RECEIVED
BLM AZ STATE OFFICE

2011 JUN 24 A 7:38



SURVEYOR'S CERTIFICATE

THIS IS TO CERTIFY THAT THE SURVEY OF THIS PLAT WAS MADE UNDER MY DIRECT SUPERVISION AND IS CORRECTLY REPRESENTED ON THIS PLAT.



Kelly R. Schmitz
KELLY R. SCHMITZ/R.L.S. 40635

LEGAL DESCRIPTION

THE N1/2 NW1/4 NE1/4, N1/2 NE1/4 NE1/4, ALL OF SECTION 31 TOWNSHIP 41 NORTH, RANGE 12 WEST, GILA & SALT RIVER MERIDIAN, MOHAVE COUNTY, ARIZONA.

CONTAINS 38.99 ACRES

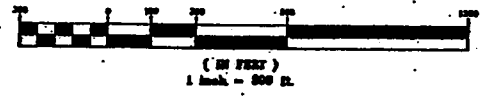
NARRATIVE

THE PURPOSE OF THIS SURVEY WAS TO LOCATE AND MARK ON THE GROUND THE EXTERIOR BOUNDARY OF THE ABOVE DESCRIBED MINING CLAIM PARCELS. THE MINING CLAIMS ARE ALIQUOT PARCELS CALCULATED FROM THE SECTION WORK SHOWN HEREON. THIS SURVEY WAS PERFORMED AT THE REQUEST OF OUR CLIENT. THE BASIS OF BEARING IS N 89°56'32\"/>

LEGEND

- SET 5/8\"/>
- ⊕ FOUND SECTION CORNER (AS NOTED)

GRAPHIC SCALE



RECORD OF SURVEY

A DEPENDENT SURVEY AND ALIQUOT BREAKDOWN OF THE NORTHEAST 1/4 OF SECTION 31, TOWNSHIP 41 NORTH, RANGE 12 WEST GILA & SALT RIVER MERIDIAN LOCATED IN MOHAVE COUNTY, ARIZONA.

PREPARED FOR:
WESTERN MINING & MINERALS
225 N. BLUFF ST.
ST. GEORGE, UT 84770
(435) 628-3916

FILED AND RECORDED AT THE REQUEST OF _____
MNL. PAST _____ O'CLOCK _____ M. IN BOOK _____
OF _____ PAGE _____ RECORDS OF MOHAVE COUNTY, ARIZONA.
BY _____

BUSH & GUDGELL, INC.
Surveyors & Planners
205 EAST TABERNACLE ST. ST. GEORGE, UTAH 84770
(801) 673-2337 Fax (801) 628-8681



Drawn by: JMB Date: 6/23/2011
Designed by: _____
Checked by: _____
Approved by: KRS
Scale: 1\"/>

RECORD OF SURVEY
NORTHEAST 1/4 OF SEC. 31
T. 41 N., R. 12 W., GILA AND SALT RIVER MERIDIAN

SHEET
1
1

When recorded mail to:
Bush & Gudgeon, Inc.
205 E. Tabernacle, Suite 4
St. George, UT 84770

AFFIDAVIT OF CORRECTION

I, Kelly, R. Schmutz, a registered Land Surveyor in the State of Arizona, R.L.S. No. 40535, hereby state that the Record of Survey entitled "Record of Survey" "A Dependent Survey and Aliquot Breakdown of the Northwest 1/4 and the Southwest 1/4 of Section 29, Township 41 North, Range 12 West, Gila & Salt River Meridian, Located in Mohave County, Arizona" that was recorded in Book 29, at Page 40, at Fee No. 2005098987, Records of Mohave County, was prepared under my direction. Said Record of Survey incorrectly reflects the Section in which the survey was performed in the Legal Description. "Legal Description" as appears on said Record of Survey as recorded reads incorrectly as shown being: "The N1/2 NE1/4 NW1/4, S1/2 NE1/4 NW1/4, N1/2 NW1/4 SW1/4, S1/2 NW1/4 SW1/4, All of Section 20, Township 41 North, Range 12 West, Gila & Salt River Meridian, Mohave County, Arizona."


The correct reading of said "Legal Description" is: "The N1/2 NE1/4 NW1/4, S1/2 NE1/4 NW1/4, N1/2 NW1/4 SW1/4, S1/2 NW1/4 SW1/4, All of Section 29, Township 41 North, Range 12 West, Gila & Salt River Meridian, Mohave County, Arizona."

This affidavit of correction serves to correct the inadvertent scrivener's error and to be attached to and become a part of the recorded Record of Survey.

DATED this 9th Day of September, 2005

STATE OF UTAH

COUNTY OF WASHINGTON }
} ss



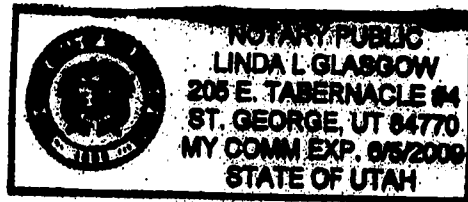
This instrument was acknowledged and executed before me

This 9th Day of September, 2005

Linda L. Glasgow
NOTARY PUBLIC

6-5-09

MY COMMISSION EXPIRES



RECEIVED
BIMAZ STATE OFFICE
JUN 24 A 7:38
PHOENIX, ARIZONA

100% Recycled fiber
80% Post-Consumer

Extremely Urgent

This envelope is for use with the following services:

UPS Next Day Air®
UPS Worldwide Express®
UPS 2nd Day Air®

Visit ups.com or call **1-800-PICK-UPS®** (1-800-742-5877) to schedule a pickup or find a drop off location near you.

Insert shipping documents under window from the top.

Domestic Shipments
• To qualify for the Letter rate, UPS Express Envelopes may only contain correspondence, urgent documents and/or electronic media, and must weigh 8 oz. or less. UPS 1 those listed or weighing 1

Do not use this envelope for:




International Shipments

• The UPS Express Envelope value. Certain countries c ups.com/importexport to

• To qualify for the Letter rate UPS Express Envelopes wi

Note: Express Envelopes ar containing sensitive person or cash equivalent.

Window
Use this envelope or inkjet printer or

MIKE COX 435-628-3916 WESTERN MINING AND MINERALS 283 W. HILTON DR. SAINT GEORGE UT 84770		0.0 LBS LTR	1 OF 1
SHIP TO: BLM ARIZONA SUITE 800 ONE NORTH CENTRAL AVENUE PHOENIX AZ 85004-4427		AZ 850 9-04	
			
UPS 2ND DAY AIR		2	
TRACKING #: 1Z 4R1 698 35 9276 7642			
			
BILLING: P/P SIGNATURE REQUIRED			
			

https://www.ups.com/uis/create?ActionOriginPair=print_Receipt&POPUP_LEVEL=1&... 6/21/2011

International Shipping Notice — Carriage hereunder may be subject to the rules relating to liability and other terms and/or conditions established by the Convention for the Unification of Certain Rules Relating to International Carriage by Air (the "Warsaw Convention") and/or the Convention on the Contract for the International Carriage of Goods by Road (the "CMR Convention"). These commodities, technology or software were exported from the U.S. in accordance with the Export Administration Regulations. Diversion contrary to U.S. law prohibited.

010195103 1/10 PAC United Parcel Service, Louisville, KY



BLM ARIZONA
1 N CENTRAL AVE
STE 800
PHOENIX AZ 85004-4414

P: RED S: WHITE I: 57C

0502-2000

124R1698359276 7642

SAT08485 JUN 23 06:57:38 2011
US 0514 HPPS 10.2.1 SAT08485se

Synchronizing the world of commerceSM

Express Envelope

United States Department of the Interior

Bureau of Land Management

LANDS/RECREATION & PLANNING

ONE N CENTRAL AVE

PHOENIX, AZ 85004 -2203

Phone: 602-417-9200

Receipt

No:

2368806

Transaction #: 2443580		ENTERED INTO COMPUTER
Date of Transaction: 06/24/2011		
CUSTOMER: JUN 27 2011 RB		
WESTERN MINING AND MINERALS 283 HILTON DR STE 1 ST GEORGE, UT 84770-2200 US		

LINE #	QTY	DESCRIPTION	REMARKS	UNIT PRICE	TOTAL
1	1.00	LOCATABLE MINERALS / MINING CLAIMS-NOT NEW-UNADJUD, ONE AUTH NO. ONLY / MINING CLAIM MONEY RECEIVED CASES: AMC354466/\$74060.00	MAINT 2012/529	- n/a -	74060.00
TOTAL:					\$74,060.00

PAYMENT INFORMATION					
1	AMOUNT:	74060.00	POSTMARKED:	06/23/2011	
	TYPE:	CHECK	RECEIVED:	06/24/2011	
	CHECK NO:	40006168			
	NAME:	WESTERN MINING AND MINERALS 5301 W CYPRESS ST STE 300 TAMPA FL 33607 US			

REMARKS

This receipt was generated by the automated BLM Collections and Billing System and is a paper representation of a portion of the official electronic record contained therein.

BUREAU OF LAND MANAGEMENT
MINING CLAIMS
MC Customer Information

Run Date: 06/27/2011 12:08 PM

Page: 1

Total Rows Returned: 538

AZ

Limiting Criteria:

System Id = MC

Admin State = AZ

Geo State = AZ

Case Disp Txt = ACTIVE

Geost County Cd =

Admst Dist FO Cd =

Cust Nm begins with WESTERN MINING

District Txt =

FO Txt =

County Txt =

Adm Agency =

Adm Agency Txt =

Mer Twp Rng =

Mtrs =

**NO WARRANTY IS MADE BY BLM
FOR USE OF THE DATA FOR
PURPOSES NOT INTENDED BY BLM**

DEPARTMENT OF THE INTERIOR
BUREAU OF LAND MANAGEMENT
MINING CLAIMS

MC Customer Information - With Serial No. and Claim Name
ACTIVE CLAIMS

Run Date: 06/27/2011 12:10 PM

Page 1 of 10

Admin State: AZ
Geo State: AZ

WESTERN MINING & MINERALS INC
BOX 850 225 N BLUFF ST
ST GEORGE, UT 84771

CUSTOMER ID: 2232233

Serial No.	Claim Name/Number	Lead Serial No.	Disposition
AMC367127	WMMI #1	AMC367127	ACTIVE
AMC367128	WMMI #2	AMC367127	ACTIVE
AMC367129	WMMI #3	AMC367127	ACTIVE
AMC367130	WMMI #4	AMC367127	ACTIVE
AMC367131	WMMI #5	AMC367127	ACTIVE
AMC367132	WMMI #6	AMC367127	ACTIVE
AMC367133	WMMI #7	AMC367127	ACTIVE
AMC367134	WMMI #8	AMC367127	ACTIVE
AMC367135	WMMI #9	AMC367127	ACTIVE
AMC367136	WMMI #10	AMC367127	ACTIVE
AMC367137	WMMI #11	AMC367127	ACTIVE
AMC367138	WMMI #12	AMC367127	ACTIVE
AMC367139	WMMI #13	AMC367127	ACTIVE
AMC367140	WMMI #14	AMC367127	ACTIVE
AMC367141	WMMI #15	AMC367127	ACTIVE
AMC367142	WMMI #16	AMC367127	ACTIVE
AMC367143	WMMI #17	AMC367127	ACTIVE

Number of ACTIVE cases: 17

WESTERN MINING AND MINS INC
225 N BLUFF ST
ST GEORGE, UT 84770

CUSTOMER ID: 2118225

Serial No.	Claim Name/Number	Lead Serial No.	Disposition
AMC139177	MT AETNA #1	AMC139164	ACTIVE
AMC139178	MT AETNA #2	AMC139164	ACTIVE
AMC139179	MT AETNA #3	AMC139164	ACTIVE
AMC139180	MT AETNA #4	AMC139164	ACTIVE
AMC139181	MT AETNA #5	AMC139164	ACTIVE
AMC139183	NEW GYPSUM #2	AMC139164	ACTIVE
AMC139184	NEW GYPSUM #3	AMC139164	ACTIVE
AMC145380	GOLDN DOWN GYPSUM PL	AMC145380	ACTIVE
AMC324812	NEW GYPSUM #4	AMC324810	ACTIVE
AMC324813	NEW GYPSUM #5	AMC324810	ACTIVE
AMC341549	DUTCHMAN NO 1	AMC341549	ACTIVE
AMC341550	DUTCHMAN NO 2	AMC341549	ACTIVE
AMC341551	DUTCHMAN NO 3	AMC341549	ACTIVE
AMC342515	MGA NO 1	AMC342515	ACTIVE
AMC342516	MGA NO 2	AMC342515	ACTIVE
AMC342517	MGA NO 3	AMC342515	ACTIVE
AMC342518	MGA NO 4	AMC342515	ACTIVE
AMC342519	MGA NO 5	AMC342515	ACTIVE
AMC342520	MGA NO 6	AMC342515	ACTIVE
AMC342521	MGA NO 7	AMC342515	ACTIVE
AMC342522	MGA NO 8	AMC342515	ACTIVE
AMC342523	MGA NO 9	AMC342515	ACTIVE
AMC342524	MGA NO 10	AMC342515	ACTIVE
AMC342525	MGA NO 11	AMC342515	ACTIVE
AMC342526	MGA NO 12	AMC342515	ACTIVE
AMC342527	MGA NO 13	AMC342515	ACTIVE
AMC342528	MGA NO 14	AMC342515	ACTIVE

NO WARRANTY IS MADE BY BLM FOR USE OF THE DATA
FOR PURPOSES NOT INTENDED BY BLM.

DEPARTMENT OF THE INTERIOR
BUREAU OF LAND MANAGEMENT
MINING CLAIMS

MC Customer Information - With Serial No. and Claim Name
ACTIVE CLAIMS

Run Date: 06/27/2011 12:10 PM

Page 2 of 10

Serial No.	Claim Name/Number	Lead Serial No.	Disposition
AMC342529	MGA NO 15	AMC342515	ACTIVE
AMC342530	MGA NO 16	AMC342515	ACTIVE
AMC342531	MGA NO 18	AMC342515	ACTIVE
AMC342532	MGA NO 19	AMC342515	ACTIVE
AMC342533	MGA NO 21	AMC342515	ACTIVE
AMC342534	MGA NO 22	AMC342515	ACTIVE
AMC342535	MGA NO 23	AMC342515	ACTIVE
AMC342536	MGA NO 24	AMC342515	ACTIVE
AMC342537	MGA NO 25	AMC342515	ACTIVE
AMC342538	MGA NO 26	AMC342515	ACTIVE
AMC342539	MGA NO 27	AMC342515	ACTIVE
AMC342540	MGA NO 28	AMC342515	ACTIVE
AMC342541	MGA NO 29	AMC342515	ACTIVE
AMC342542	MGA NO 30	AMC342515	ACTIVE
AMC342543	MGA NO 31	AMC342515	ACTIVE
AMC342544	MGA NO 32	AMC342515	ACTIVE
AMC342545	MGA NO 33	AMC342515	ACTIVE
AMC342546	MGA NO 34	AMC342515	ACTIVE
AMC342547	MGA NO 35	AMC342515	ACTIVE
AMC342548	MGA NO 36	AMC342515	ACTIVE
AMC342549	MGA NO 37	AMC342515	ACTIVE
AMC342550	MGA NO 38	AMC342515	ACTIVE
AMC342551	MGA NO 39	AMC342515	ACTIVE
AMC342552	MGA NO 40	AMC342515	ACTIVE
AMC342553	MGA NO 41	AMC342515	ACTIVE
AMC342554	MGA NO 42	AMC342515	ACTIVE
AMC342555	MGA NO 43	AMC342515	ACTIVE
AMC342556	MGA NO 44	AMC342515	ACTIVE
AMC342557	MGA NO 45	AMC342515	ACTIVE
AMC342558	MGA NO 46	AMC342515	ACTIVE
AMC342559	MGA NO 47	AMC342515	ACTIVE
AMC342560	MGA NO 48	AMC342515	ACTIVE
AMC342561	MGA NO 49	AMC342515	ACTIVE
AMC342562	MGA NO 50	AMC342515	ACTIVE
AMC342563	MGA NO 51	AMC342515	ACTIVE
AMC342564	MGA NO 52	AMC342515	ACTIVE
AMC342565	MGA NO 53	AMC342515	ACTIVE
AMC342566	MGA NO 54	AMC342515	ACTIVE
AMC342567	MGA NO 55	AMC342515	ACTIVE
AMC342568	MGA NO 56	AMC342515	ACTIVE
AMC342569	MGA NO 57	AMC342515	ACTIVE
AMC342570	MGA NO 58	AMC342515	ACTIVE
AMC342571	MGA NO 59	AMC342515	ACTIVE
AMC342572	MGA NO 60	AMC342515	ACTIVE
AMC342573	MGA NO 61	AMC342515	ACTIVE
AMC342574	MGA NO 62	AMC342515	ACTIVE
AMC342575	MGA NO 63	AMC342515	ACTIVE
AMC342576	MGA NO 64	AMC342515	ACTIVE
AMC342577	MGA NO 65	AMC342515	ACTIVE
AMC342578	MGA NO 66	AMC342515	ACTIVE
AMC342579	MGA NO 67	AMC342515	ACTIVE
AMC342580	MGA NO 68	AMC342515	ACTIVE
AMC342581	MGA NO 69	AMC342515	ACTIVE
AMC342582	MGA NO 70	AMC342515	ACTIVE
AMC342583	MGA NO 71	AMC342515	ACTIVE
AMC342584	MGA NO 72	AMC342515	ACTIVE
AMC342585	MGA NO 80	AMC342515	ACTIVE
AMC342586	MGA NO 81	AMC342515	ACTIVE
AMC342587	MGA NO 82	AMC342515	ACTIVE

NO WARRANTY IS MADE BY BLM FOR USE OF THE DATA
FOR PURPOSES NOT INTENDED BY BLM.

DEPARTMENT OF THE INTERIOR
 BUREAU OF LAND MANAGEMENT
 MINING CLAIMS
 MC Customer Information - With Serial No. and Claim Name
 ACTIVE CLAIMS

Run Date: 06/27/2011 12:10 PM

Page 3 of 10

Serial No.	Claim Name/Number	Lead Serial No.	Disposition
AMC342588	MGA NO 83	AMC342515	ACTIVE
AMC342589	MGA NO 84	AMC342515	ACTIVE
AMC342590	MGA NO 85	AMC342515	ACTIVE
AMC342591	MGA NO 86	AMC342515	ACTIVE
AMC342592	MGA NO 87	AMC342515	ACTIVE
AMC342593	MGA NO 88	AMC342515	ACTIVE
AMC342594	MGA NO 89	AMC342515	ACTIVE
AMC342595	MGA NO 90	AMC342515	ACTIVE
AMC342596	MGA NO 91	AMC342515	ACTIVE
AMC342597	MGA NO 92	AMC342515	ACTIVE
AMC342598	MGA NO 93	AMC342515	ACTIVE
AMC342599	MGA NO 94	AMC342515	ACTIVE
AMC342600	MGA NO 95	AMC342515	ACTIVE
AMC342601	MGA NO 96	AMC342515	ACTIVE
AMC342602	MGA NO 97	AMC342515	ACTIVE
AMC342603	MGA NO 98	AMC342515	ACTIVE
AMC342604	MGA NO 99	AMC342515	ACTIVE
AMC342605	MGA NO 100	AMC342515	ACTIVE
AMC342606	MGA NO 101	AMC342515	ACTIVE
AMC342607	MGA NO 102	AMC342515	ACTIVE
AMC342608	MGA NO 103	AMC342515	ACTIVE
AMC342609	MGA NO 104	AMC342515	ACTIVE
AMG342610	MGA NO 105	AMC342515	ACTIVE
AMC342611	MGA NO 106	AMC342515	ACTIVE
AMC342612	MGA NO 107	AMC342515	ACTIVE
AMC342613	MGA NO 108	AMC342515	ACTIVE
AMC342614	MGA NO 109	AMC342515	ACTIVE
AMC342615	MGA NO 110	AMC342515	ACTIVE
AMC342616	MGA NO 111	AMC342515	ACTIVE
AMC342617	MGA NO 112	AMC342515	ACTIVE
AMC342618	MGA NO 113	AMC342515	ACTIVE
AMC342619	MGA NO 114	AMC342515	ACTIVE
AMC342620	MGA NO 115	AMC342515	ACTIVE
AMC342621	MGA NO 116	AMC342515	ACTIVE
AMC342622	MGA NO 117	AMC342515	ACTIVE
AMC342623	MGA NO 118	AMC342515	ACTIVE
AMC342624	MGA NO 119	AMC342515	ACTIVE
AMC342625	MGA NO 120	AMC342515	ACTIVE
AMC342626	MGA NO 131	AMC342515	ACTIVE
AMC342627	MGA NO 132	AMC342515	ACTIVE
AMC342628	MGA NO 133	AMC342515	ACTIVE
AMC342629	MGA NO 134	AMC342515	ACTIVE
AMC342630	MGA NO 135	AMC342515	ACTIVE
AMC342631	MGA NO 136	AMC342515	ACTIVE
AMC342632	MGA NO 137	AMC342515	ACTIVE
AMC342633	MGA NO 146	AMC342515	ACTIVE
AMC342634	MGA NO 148	AMC342515	ACTIVE
AMC342635	MGA NO 149	AMC342515	ACTIVE
AMC342636	MGA NO 150	AMC342515	ACTIVE
AMC342637	MGA NO 151	AMC342515	ACTIVE
AMC354466	JAMES H GYPSUM #1	AMC354466	ACTIVE
AMC354467	JAMES H GYPSUM #2	AMC354466	ACTIVE
AMC354468	JAMES H GYPSUM #3	AMC354466	ACTIVE
AMC354469	JAMES H GYPSUM #4	AMC354466	ACTIVE
AMC354470	JAMES H GYPSUM #5	AMC354466	ACTIVE
AMC354471	JAMES H GYPSUM #6	AMC354466	ACTIVE
AMC354472	JAMES H GYPSUM #7	AMC354466	ACTIVE
AMC354473	JAMES H GYPSUM #8	AMC354466	ACTIVE
AMC354474	JAMES H GYPSUM #9	AMC354466	ACTIVE
AMC354475	JAMES H GYPSUM #10	AMC354466	ACTIVE

NO WARRANTY IS MADE BY BLM FOR USE OF THE DATA
 FOR PURPOSES NOT INTENDED BY BLM.

DEPARTMENT OF THE INTERIOR
 BUREAU OF LAND MANAGEMENT
 MINING CLAIMS
 MC Customer Information - With Serial No. and Claim Name
 ACTIVE CLAIMS

Run Date: 06/27/2011 12:10 PM

Page 4 of 10

Serial No.	Claim Name/Number	Lead Serial No.	Disposition
AMC354476	JAMES H GYPSUM #11	AMC354466	ACTIVE
AMC354477	JAMES H GYPSUM #12	AMC354466	ACTIVE
AMC354478	JAMES H GYPSUM #13	AMC354466	ACTIVE
AMC354479	JAMES H GYPSUM #14	AMC354466	ACTIVE
AMC354480	JAMES H GYPSUM #15	AMC354466	ACTIVE
AMC354481	JAMES H GYPSUM #16	AMC354466	ACTIVE
AMC354482	JAMES H GYPSUM #17	AMC354466	ACTIVE
AMC354483	JAMES H GYPSUM #18	AMC354466	ACTIVE
AMC354484	JAMES H GYPSUM #19	AMC354466	ACTIVE
AMC354485	JAMES H GYPSUM #20	AMC354466	ACTIVE
AMC354486	JAMES H GYPSUM #21	AMC354466	ACTIVE
AMC354487	JAMES H GYPSUM #22	AMC354466	ACTIVE
AMC354488	JAMES H GYPSUM #23	AMC354466	ACTIVE
AMC354489	JAMES H GYPSUM #24	AMC354466	ACTIVE
AMC354490	JAMES H GYPSUM #25	AMC354466	ACTIVE
AMC354491	JAMES H GYPSUM #26	AMC354466	ACTIVE
AMC354492	JAMES H GYPSUM #27	AMC354466	ACTIVE
AMC354493	JAMES H GYPSUM #28	AMC354466	ACTIVE
AMC354494	JAMES H GYPSUM #29	AMC354466	ACTIVE
AMC354495	JAMES H GYPSUM #30	AMC354466	ACTIVE
AMC354496	JAMES H GYPSUM #31	AMC354466	ACTIVE
AMC354497	JAMES H GYPSUM #32	AMC354466	ACTIVE
AMC354498	JAMES H GYPSUM #33	AMC354466	ACTIVE
AMC354499	JAMES H GYPSUM #34	AMC354466	ACTIVE
AMC354500	JAMES H GYPSUM #35	AMC354466	ACTIVE
AMC354501	JAMES H GYPSUM #36	AMC354466	ACTIVE
AMC354502	JAMES H GYPSUM #37	AMC354466	ACTIVE
AMC354503	JAMES H GYPSUM #38	AMC354466	ACTIVE
AMC354504	JAMES H GYPSUM #39	AMC354466	ACTIVE
AMC354505	JAMES H GYPSUM #40	AMC354466	ACTIVE
AMC354506	JAMES H GYPSUM #41	AMC354466	ACTIVE
AMC354507	JAMES H GYPSUM #42	AMC354466	ACTIVE
AMC354508	JAMES H GYPSUM #43	AMC354466	ACTIVE
AMC354509	JAMES H GYPSUM #44	AMC354466	ACTIVE
AMC354510	JAMES H GYPSUM #45	AMC354466	ACTIVE
AMC354511	JAMES H GYPSUM #46	AMC354466	ACTIVE
AMC354512	JAMES H GYPSUM #47	AMC354466	ACTIVE
AMC354513	JAMES H GYPSUM #48	AMC354466	ACTIVE
AMC354514	JAMES H GYPSUM #49	AMC354466	ACTIVE
AMC354515	JAMES H GYPSUM #50	AMC354466	ACTIVE
AMC354516	JAMES H GYPSUM #51	AMC354466	ACTIVE
AMC354517	JAMES H GYPSUM #52	AMC354466	ACTIVE
AMC354518	JAMES H GYPSUM #53	AMC354466	ACTIVE
AMC354519	JAMES H GYPSUM #54	AMC354466	ACTIVE
AMC354520	JAMES H GYPSUM #55	AMC354466	ACTIVE
AMC354521	JAMES H GYPSUM #56	AMC354466	ACTIVE
AMC354522	JAMES H GYPSUM #57	AMC354466	ACTIVE
AMC354523	JAMES H GYPSUM #58	AMC354466	ACTIVE
AMC354524	JAMES H GYPSUM #59	AMC354466	ACTIVE
AMC354525	JAMES H GYPSUM #60	AMC354466	ACTIVE
AMC354526	JAMES H GYPSUM #61	AMC354466	ACTIVE
AMC354527	JAMES H GYPSUM #62	AMC354466	ACTIVE
AMC354528	JAMES H GYPSUM #63	AMC354466	ACTIVE
AMC354529	JAMES H GYPSUM #64	AMC354466	ACTIVE
AMC354530	JAMES H GYPSUM #65	AMC354466	ACTIVE
AMC354531	JAMES H GYPSUM #66	AMC354466	ACTIVE
AMC354532	JAMES H GYPSUM #67	AMC354466	ACTIVE
AMC354533	JAMES H GYPSUM #68	AMC354466	ACTIVE
AMC354534	JAMES H GYPSUM #69	AMC354466	ACTIVE

NO WARRANTY IS MADE BY BLM FOR USE OF THE DATA
 FOR PURPOSES NOT INTENDED BY BLM.

DEPARTMENT OF THE INTERIOR
BUREAU OF LAND MANAGEMENT
MINING CLAIMS

MC Customer Information - With Serial No. and Claim Name
ACTIVE CLAIMS

Run Date: 06/27/2011 12:10 PM

Page 5 of 10

Serial No.	Claim Name/Number	Lead Serial No.	Disposition
AMC354535	JAMES H GYPSUM #70	AMC354466	ACTIVE
AMC354536	JAMES H GYPSUM #71	AMC354466	ACTIVE
AMC354537	JAMES H GYPSUM #72	AMC354466	ACTIVE
AMC354538	JAMES H GYPSUM #73	AMC354466	ACTIVE
AMC354539	JAMES H GYPSUM #74	AMC354466	ACTIVE
AMC354540	JAMES H GYPSUM #75	AMC354466	ACTIVE
AMC354541	JAMES H GYPSUM #76	AMC354466	ACTIVE
AMC354542	JAMES H GYPSUM #77	AMC354466	ACTIVE
AMC354543	JAMES H GYPSUM #78	AMC354466	ACTIVE
AMC354544	JAMES H GYPSUM #79	AMC354466	ACTIVE
AMC354545	JAMES H GYPSUM #80	AMC354466	ACTIVE
AMC354546	JAMES H GYPSUM #81	AMC354466	ACTIVE
AMC354547	JAMES H GYPSUM #82	AMC354466	ACTIVE
AMC354548	JAMES H GYPSUM #83	AMC354466	ACTIVE
AMC354549	JAMES H GYPSUM #84	AMC354466	ACTIVE
AMC354550	JAMES H GYPSUM #85	AMC354466	ACTIVE
AMC354551	JAMES H GYPSUM #86	AMC354466	ACTIVE
AMC354552	JAMES H GYPSUM #87	AMC354466	ACTIVE
AMC354553	JAMES H GYPSUM #88	AMC354466	ACTIVE
AMC354554	JAMES H GYPSUM #89	AMC354466	ACTIVE
AMC354555	JAMES H GYPSUM #90	AMC354466	ACTIVE
AMC354556	JAMES H GYPSUM #91	AMC354466	ACTIVE
AMC354557	JAMES H GYPSUM #92	AMC354466	ACTIVE
AMC354558	JAMES H GYPSUM #93	AMC354466	ACTIVE
AMC354559	JAMES H GYPSUM #94	AMC354466	ACTIVE
AMC354560	JAMES H GYPSUM #95	AMC354466	ACTIVE
AMC354561	JAMES H GYPSUM #96	AMC354466	ACTIVE
AMC354562	JAMES H GYPSUM #97	AMC354466	ACTIVE
AMC354563	JAMES H GYPSUM #98	AMC354466	ACTIVE
AMC354564	JAMES H GYPSUM #99	AMC354466	ACTIVE
AMC354565	JAMES H GYPSUM #100	AMC354466	ACTIVE
AMC354566	JAMES H GYPSUM #101	AMC354466	ACTIVE
AMC354567	JAMES H GYPSUM #102	AMC354466	ACTIVE
AMC354568	JAMES H GYPSUM #103	AMC354466	ACTIVE
AMC354569	JAMES H GYPSUM #104	AMC354466	ACTIVE
AMC354570	JAMES H GYPSUM #105	AMC354466	ACTIVE
AMC354571	JAMES H GYPSUM #106	AMC354466	ACTIVE
AMC354572	JAMES H GYPSUM #107	AMC354466	ACTIVE
AMC354573	JAMES H GYPSUM #108	AMC354466	ACTIVE
AMC354574	JAMES H GYPSUM #109	AMC354466	ACTIVE
AMC354575	JAMES H GYPSUM #110	AMC354466	ACTIVE
AMC354576	JAMES H GYPSUM #111	AMC354466	ACTIVE
AMC354577	JAMES H GYPSUM #112	AMC354466	ACTIVE
AMC354578	JAMES H GYPSUM #113	AMC354466	ACTIVE
AMC354579	JAMES H GYPSUM #114	AMC354466	ACTIVE
AMC354580	JAMES H GYPSUM #115	AMC354466	ACTIVE
AMC354581	JAMES H GYPSUM #116	AMC354466	ACTIVE
AMC354582	JAMES H GYPSUM #117	AMC354466	ACTIVE
AMC354583	JAMES H GYPSUM #118	AMC354466	ACTIVE
AMC354584	JAMES H GYPSUM #119	AMC354466	ACTIVE
AMC354585	JAMES H GYPSUM #120	AMC354466	ACTIVE
AMC354586	JAMES H GYPSUM #121	AMC354466	ACTIVE
AMC354587	JAMES H GYPSUM #122	AMC354466	ACTIVE
AMC354588	JAMES H GYPSUM #123	AMC354466	ACTIVE
AMC354589	JAMES H GYPSUM #124	AMC354466	ACTIVE
AMC354590	JAMES H GYPSUM #125	AMC354466	ACTIVE
AMC354591	JAMES H GYPSUM #126	AMC354466	ACTIVE
AMC354592	JAMES H GYPSUM #127	AMC354466	ACTIVE
AMC354593	JAMES H GYPSUM #128	AMC354466	ACTIVE

NO WARRANTY IS MADE BY BLM FOR USE OF THE DATA
FOR PURPOSES NOT INTENDED BY BLM.

DEPARTMENT OF THE INTERIOR
BUREAU OF LAND MANAGEMENT
MINING CLAIMS

MC Customer Information - With Serial No. and Claim Name
ACTIVE CLAIMS

Run Date: 06/27/2011 12:10 PM

Page 6 of 10

Serial No.	Claim Name/Number	Lead Serial No.	Disposition
AMC354594	JAMES H GYPSUM #129	AMC354466	ACTIVE
AMC354595	JAMES H GYPSUM #130	AMC354466	ACTIVE
AMC354596	JAMES H GYPSUM #131	AMC354466	ACTIVE
AMC354597	JAMES H GYPSUM #132	AMC354466	ACTIVE
AMC354598	JAMES H GYPSUM #133	AMC354466	ACTIVE
AMC354599	JAMES H GYPSUM #134	AMC354466	ACTIVE
AMC354600	JAMES H GYPSUM #135	AMC354466	ACTIVE
AMC354601	JAMES H GYPSUM #136	AMC354466	ACTIVE
AMC354602	JAMES H GYPSUM #137	AMC354466	ACTIVE
AMC354603	JAMES H GYPSUM #138	AMC354466	ACTIVE
AMC354604	JAMES H GYPSUM #139	AMC354466	ACTIVE
AMC354605	JAMES H GYPSUM #140	AMC354466	ACTIVE
AMC354606	JAMES H GYPSUM #141	AMC354466	ACTIVE
AMC354607	JAMES H GYPSUM #142	AMC354466	ACTIVE
AMC354608	JAMES H GYPSUM #143	AMC354466	ACTIVE
AMC354609	JAMES H GYPSUM #144	AMC354466	ACTIVE
AMC354610	JAMES H GYPSUM #145	AMC354466	ACTIVE
AMC354611	JAMES H GYPSUM #146	AMC354466	ACTIVE
AMC354612	JAMES H GYPSUM #147	AMC354466	ACTIVE
AMC354613	JAMES H GYPSUM #148	AMC354466	ACTIVE
AMC354614	JAMES H GYPSUM #149	AMC354466	ACTIVE
AMC354615	JAMES H GYPSUM #150	AMC354466	ACTIVE
AMC354616	JAMES H GYPSUM #151	AMC354466	ACTIVE
AMC354617	JAMES H GYPSUM #152	AMC354466	ACTIVE
AMC354618	JAMES H GYPSUM #153	AMC354466	ACTIVE
AMC354619	JAMES H GYPSUM #154	AMC354466	ACTIVE
AMC354620	JAMES H GYPSUM #155	AMC354466	ACTIVE
AMC354621	JAMES H GYPSUM #156	AMC354466	ACTIVE
AMC354622	JAMES H GYPSUM #157	AMC354466	ACTIVE
AMC354623	JAMES H GYPSUM #158	AMC354466	ACTIVE
AMC354624	JAMES H GYPSUM #159	AMC354466	ACTIVE
AMC354625	JAMES H GYPSUM #160	AMC354466	ACTIVE
AMC354626	JAMES H GYPSUM #161	AMC354466	ACTIVE
AMC354627	JAMES H GYPSUM #162	AMC354466	ACTIVE
AMC354628	JAMES H GYPSUM #163	AMC354466	ACTIVE
AMC354629	JAMES H GYPSUM #164	AMC354466	ACTIVE
AMC354630	JAMES H GYPSUM #165	AMC354466	ACTIVE
AMC354631	JAMES H GYPSUM #166	AMC354466	ACTIVE
AMC354632	JAMES H GYPSUM #167	AMC354466	ACTIVE
AMC354633	JAMES H GYPSUM #168	AMC354466	ACTIVE
AMC354634	JAMES H GYPSUM #169	AMC354466	ACTIVE
AMC354635	JAMES H GYPSUM #170	AMC354466	ACTIVE
AMC354636	JAMES H GYPSUM #171	AMC354466	ACTIVE
AMC354637	JAMES H GYPSUM #172	AMC354466	ACTIVE
AMC354638	JAMES H GYPSUM #173	AMC354466	ACTIVE
AMC354639	JAMES H GYPSUM #174	AMC354466	ACTIVE
AMC354640	JAMES H GYPSUM #175	AMC354466	ACTIVE
AMC354641	JAMES H GYPSUM #176	AMC354466	ACTIVE
AMC354642	JAMES H GYPSUM #177	AMC354466	ACTIVE
AMC354643	JAMES H GYPSUM #178	AMC354466	ACTIVE
AMC354644	JAMES H GYPSUM #179	AMC354466	ACTIVE
AMC354645	JAMES H GYPSUM #180	AMC354466	ACTIVE
AMC354646	JAMES H GYPSUM #181	AMC354466	ACTIVE
AMC354647	JAMES H GYPSUM #182	AMC354466	ACTIVE
AMC354648	JAMES H GYPSUM #183	AMC354466	ACTIVE
AMC354649	JAMES H GYPSUM #184	AMC354466	ACTIVE
AMC354650	JAMES H GYPSUM #185	AMC354466	ACTIVE
AMC354651	JAMES H GYPSUM #186	AMC354466	ACTIVE
AMC354652	JAMES H GYPSUM #187	AMC354466	ACTIVE

NO WARRANTY IS MADE BY BLM FOR USE OF THE DATA
FOR PURPOSES NOT INTENDED BY BLM.

DEPARTMENT OF THE INTERIOR
 BUREAU OF LAND MANAGEMENT
 MINING CLAIMS
 MC Customer Information - With Serial No. and Claim Name
 ACTIVE CLAIMS

Run Date: 06/27/2011 12:10 PM

Page 7 of 10

Serial No.	Claim Name/Number	Lead Serial No.	Disposition
AMC354653	JAMES H GYPSUM #188	AMC354466	ACTIVE
AMC354654	JAMES H GYPSUM #189	AMC354466	ACTIVE
AMC354655	JAMES H GYPSUM #190	AMC354466	ACTIVE
AMC354656	JAMES H GYPSUM #191	AMC354466	ACTIVE
AMC354657	JAMES H GYPSUM #192	AMC354466	ACTIVE
AMC354658	JAMES H GYPSUM #193	AMC354466	ACTIVE
AMC354659	JAMES H GYPSUM #194	AMC354466	ACTIVE
AMC354660	JAMES H GYPSUM #195	AMC354466	ACTIVE
AMC354661	JAMES H GYPSUM #196	AMC354466	ACTIVE
AMC354662	JAMES H GYPSUM #197	AMC354466	ACTIVE
AMC354663	JAMES H GYPSUM #198	AMC354466	ACTIVE
AMC354664	JAMES H GYPSUM #199	AMC354466	ACTIVE
AMC354665	JAMES H GYPSUM #200	AMC354466	ACTIVE
AMC354666	JAMES H GYPSUM #201	AMC354466	ACTIVE
AMC354667	JAMES H GYPSUM #202	AMC354466	ACTIVE
AMC354668	JAMES H GYPSUM #203	AMC354466	ACTIVE
AMC354669	JAMES H GYPSUM #204	AMC354466	ACTIVE
AMC354670	JAMES H GYPSUM #205	AMC354466	ACTIVE
AMC354671	JAMES H GYPSUM #206	AMC354466	ACTIVE
AMC354672	JAMES H GYPSUM #207	AMC354466	ACTIVE
AMC354673	JAMES H GYPSUM #208	AMC354466	ACTIVE
AMC354674	JAMES H GYPSUM #209	AMC354466	ACTIVE
AMC354675	JAMES H GYPSUM #210	AMC354466	ACTIVE
AMC354676	JAMES H GYPSUM #211	AMC354466	ACTIVE
AMC354677	JAMES H GYPSUM #212	AMC354466	ACTIVE
AMC354678	JAMES H GYPSUM #213	AMC354466	ACTIVE
AMC354679	JAMES H GYPSUM #214	AMC354466	ACTIVE
AMC354680	JAMES H GYPSUM #215	AMC354466	ACTIVE
AMC354681	JAMES H GYPSUM #216	AMC354466	ACTIVE
AMC354682	JAMES H GYPSUM #217	AMC354466	ACTIVE
AMC354683	JAMES H GYPSUM #218	AMC354466	ACTIVE
AMC354684	JAMES H GYPSUM #219	AMC354466	ACTIVE
AMC354685	JAMES H GYPSUM #220	AMC354466	ACTIVE
AMC354686	JAMES H GYPSUM #221	AMC354466	ACTIVE
AMC354687	JAMES H GYPSUM #222	AMC354466	ACTIVE
AMC354688	JAMES H GYPSUM #223	AMC354466	ACTIVE
AMC354689	JAMES H GYPSUM #224	AMC354466	ACTIVE
AMC354690	JAMES H GYPSUM #225	AMC354466	ACTIVE
AMC354691	JAMES H GYPSUM #226	AMC354466	ACTIVE
AMC354692	JAMES H GYPSUM #227	AMC354466	ACTIVE
AMC354693	JAMES H GYPSUM #228	AMC354466	ACTIVE
AMC354694	JAMES H GYPSUM #229	AMC354466	ACTIVE
AMC354695	JAMES H GYPSUM #230	AMC354466	ACTIVE
AMC354696	JAMES H GYPSUM #231	AMC354466	ACTIVE
AMC354697	JAMES H GYPSUM #232	AMC354466	ACTIVE
AMC354698	JAMES H GYPSUM #233	AMC354466	ACTIVE
AMC354699	JAMES H GYPSUM #234	AMC354466	ACTIVE
AMC354700	JAMES H GYPSUM #235	AMC354466	ACTIVE
AMC354701	JAMES H GYPSUM #236	AMC354466	ACTIVE
AMC354702	JAMES H GYPSUM #237	AMC354466	ACTIVE
AMC354703	JAMES H GYPSUM #238	AMC354466	ACTIVE
AMC354704	JAMES H GYPSUM #239	AMC354466	ACTIVE
AMC354705	JAMES H GYPSUM #240	AMC354466	ACTIVE
AMC354706	JAMES H GYPSUM #241	AMC354466	ACTIVE
AMC354707	JAMES H GYPSUM #242	AMC354466	ACTIVE
AMC354708	JAMES H GYPSUM #243	AMC354466	ACTIVE
AMC354709	JAMES H GYPSUM #244	AMC354466	ACTIVE
AMC354710	JAMES H GYPSUM #245	AMC354466	ACTIVE
AMC354711	JAMES H GYPSUM #246	AMC354466	ACTIVE

NO WARRANTY IS MADE BY BLM FOR USE OF THE DATA
 FOR PURPOSES NOT INTENDED BY BLM.

DEPARTMENT OF THE INTERIOR
 BUREAU OF LAND MANAGEMENT
 MINING CLAIMS
 MC Customer Information - With Serial No. and Claim Name
 ACTIVE CLAIMS

Run Date: 06/27/2011 12:10 PM

Page 8 of 10

Serial No.	Claim Name/Number	Lead Serial No.	Disposition
AMC354712	JAMES H GYPSUM #247	AMC354466	ACTIVE
AMC354713	JAMES H GYPSUM #248	AMC354466	ACTIVE
AMC354714	JAMES H GYPSUM #249	AMC354466	ACTIVE
AMC354715	JAMES H GYPSUM #250	AMC354466	ACTIVE
AMC354716	JAMES H GYPSUM #251	AMC354466	ACTIVE
AMC354717	JAMES H GYPSUM #252	AMC354466	ACTIVE
AMC354718	JAMES H GYPSUM #253	AMC354466	ACTIVE
AMC354719	JAMES H GYPSUM #254	AMC354466	ACTIVE
AMC354720	JAMES H GYPSUM #255	AMC354466	ACTIVE
AMC354721	JAMES H GYPSUM #256	AMC354466	ACTIVE
AMC354722	JAMES H GYPSUM #257	AMC354466	ACTIVE
AMC354723	JAMES H GYPSUM #258	AMC354466	ACTIVE
AMC354724	JAMES H GYPSUM #259	AMC354466	ACTIVE
AMC354725	JAMES H GYPSUM #260	AMC354466	ACTIVE
AMC354726	JAMES H GYPSUM #261	AMC354466	ACTIVE
AMC354727	JAMES H GYPSUM #262	AMC354466	ACTIVE
AMC354728	JAMES H GYPSUM #263	AMC354466	ACTIVE
AMC354729	JAMES H GYPSUM #264	AMC354466	ACTIVE
AMC354730	JAMES H GYPSUM #265	AMC354466	ACTIVE
AMC354731	JAMES H GYPSUM #266	AMC354466	ACTIVE
AMC354732	JAMES H GYPSUM #267	AMC354466	ACTIVE
AMC354733	JAMES H GYPSUM #268	AMC354466	ACTIVE
AMC354734	JAMES H GYPSUM #269	AMC354466	ACTIVE
AMC354735	JAMES H GYPSUM #270	AMC354466	ACTIVE
AMC354736	JAMES H GYPSUM #271	AMC354466	ACTIVE
AMC354737	JAMES H GYPSUM #272	AMC354466	ACTIVE
AMC354738	JAMES H GYPSUM #273	AMC354466	ACTIVE
AMC354739	JAMES H GYPSUM #274	AMC354466	ACTIVE
AMC354740	JAMES H GYPSUM #275	AMC354466	ACTIVE
AMC354741	JAMES H GYPSUM #276	AMC354466	ACTIVE
AMC354742	JAMES H GYPSUM #277	AMC354466	ACTIVE
AMC354743	JAMES H GYPSUM #278	AMC354466	ACTIVE
AMC354744	JAMES H GYPSUM #279	AMC354466	ACTIVE
AMC354745	JAMES H GYPSUM #280	AMC354466	ACTIVE
AMC354746	JAMES H GYPSUM #281	AMC354466	ACTIVE
AMC354747	JAMES H GYPSUM #282	AMC354466	ACTIVE
AMC354748	JAMES H GYPSUM #283	AMC354466	ACTIVE
AMC354749	JAMES H GYPSUM #284	AMC354466	ACTIVE
AMC354750	JAMES H GYPSUM #285	AMC354466	ACTIVE
AMC354751	JAMES H GYPSUM #286	AMC354466	ACTIVE
AMC354752	JAMES H GYPSUM #287	AMC354466	ACTIVE
AMC354753	JAMES H GYPSUM #288	AMC354466	ACTIVE
AMC354754	JAMES H GYPSUM #289	AMC354466	ACTIVE
AMC354755	JAMES H GYPSUM #290	AMC354466	ACTIVE
AMC354756	JAMES H GYPSUM #291	AMC354466	ACTIVE
AMC354757	JAMES H GYPSUM #292	AMC354466	ACTIVE
AMC354758	JAMES H GYPSUM #293	AMC354466	ACTIVE
AMC354759	JAMES H GYPSUM #294	AMC354466	ACTIVE
AMC354760	JAMES H GYPSUM #295	AMC354466	ACTIVE
AMC354761	JAMES H GYPSUM #296	AMC354466	ACTIVE
AMC354762	JAMES H GYPSUM #297	AMC354466	ACTIVE
AMC354763	JAMES H GYPSUM #298	AMC354466	ACTIVE
AMC354764	JAMES H GYPSUM #299	AMC354466	ACTIVE
AMC354765	JAMES H GYPSUM #300	AMC354466	ACTIVE
AMC354766	JAMES H GYPSUM #301	AMC354466	ACTIVE
AMC354767	JAMES H GYPSUM #302	AMC354466	ACTIVE
AMC354768	JAMES H GYPSUM #303	AMC354466	ACTIVE
AMC354769	JAMES H GYPSUM #304	AMC354466	ACTIVE
AMC354770	JAMES H GYPSUM #305	AMC354466	ACTIVE

NO WARRANTY IS MADE BY BLM FOR USE OF THE DATA
 FOR PURPOSES NOT INTENDED BY BLM.

DEPARTMENT OF THE INTERIOR
BUREAU OF LAND MANAGEMENT
MINING CLAIMS

MC Customer Information - With Serial No. and Claim Name
ACTIVE CLAIMS

Run Date: 06/27/2011 12:10 PM

Page 9 of 10

Serial No.	Claim Name/Number	Lead Serial No.	Disposition
AMC354771	JAMES H GYPSUM #306	AMC354466	ACTIVE
AMC354772	JAMES H GYPSUM #307	AMC354466	ACTIVE
AMC354773	JAMES H GYPSUM #308	AMC354466	ACTIVE
AMC354774	JAMES H GYPSUM #309	AMC354466	ACTIVE
AMC354775	JAMES H GYPSUM #310	AMC354466	ACTIVE
AMC354776	JAMES H GYPSUM #311	AMC354466	ACTIVE
AMC354777	JAMES H GYPSUM #312	AMC354466	ACTIVE
AMC354778	JAMES H GYPSUM #313	AMC354466	ACTIVE
AMC354779	JAMES H GYPSUM #314	AMC354466	ACTIVE
AMC354780	JAMES H GYPSUM #315	AMC354466	ACTIVE
AMC354781	JAMES H GYPSUM #316	AMC354466	ACTIVE
AMC354782	JAMES H GYPSUM #317	AMC354466	ACTIVE
AMC354783	JAMES H GYPSUM #318	AMC354466	ACTIVE
AMC354784	JAMES H GYPSUM #319	AMC354466	ACTIVE
AMC354785	JAMES H GYPSUM #320	AMC354466	ACTIVE
AMC354786	JAMES H GYPSUM #321	AMC354466	ACTIVE
AMC354787	JAMES H GYPSUM #322	AMC354466	ACTIVE
AMC354788	JAMES H GYPSUM #327	AMC354466	ACTIVE
AMC354789	JAMES H GYPSUM #328	AMC354466	ACTIVE
AMC354790	JAMES H GYPSUM #329	AMC354466	ACTIVE
AMC354791	JAMES H GYPSUM #330	AMC354466	ACTIVE
AMC354792	JAMES H GYPSUM #335	AMC354466	ACTIVE
AMC354793	JAMES H GYPSUM #336	AMC354466	ACTIVE
AMC354794	JAMES H GYPSUM #337	AMC354466	ACTIVE
AMC354795	JAMES H GYPSUM #338	AMC354466	ACTIVE
AMC354796	JAMES H GYPSUM #339	AMC354466	ACTIVE
AMC354797	JAMES H GYPSUM #340	AMC354466	ACTIVE
AMC354798	JAMES H GYPSUM #341	AMC354466	ACTIVE
AMC354799	JAMES H GYPSUM #342	AMC354466	ACTIVE
AMC354800	JAMES H GYPSUM #343	AMC354466	ACTIVE
AMC354801	JAMES H GYPSUM #344	AMC354466	ACTIVE
AMC354802	JAMES H GYPSUM #345	AMC354466	ACTIVE
AMC74052	GYPSUM TOWN 47	AMC74022	ACTIVE
AMC74056	GYPSUM TOWN NO 51	AMC74022	ACTIVE
AMC74057	GYPSUM TOWN NO 52	AMC74022	ACTIVE
AMC74086	GYPSUM TOWN NO 17	AMC74022	ACTIVE
AMC74093	GYPSUM TOWN NO 24	AMC74022	ACTIVE
AMC74094	GYPSUM TOWN NO 25	AMC74022	ACTIVE
AMC74095	GYPSUM TOWN NO 26	AMC74022	ACTIVE
AMC74097	GYPSUM TOWN NO 28	AMC74022	ACTIVE
AMC74099	GYPSUM TOWN NO 30	AMC74022	ACTIVE
AMC74101	GYPSUM TOWN NO 32	AMC74022	ACTIVE
AMC74102	GYPSUM TOWN NO 33	AMC74022	ACTIVE
AMC74105	GYPSUM HILLS NO. 1	AMC74022	ACTIVE
AMC74106	GYPSUM HILLS NO. 2	AMC74022	ACTIVE
AMC74107	GYPSUM HILLS NO. 3	AMC74022	ACTIVE
AMC74108	GYPSUM HILLS NO. 4	AMC74022	ACTIVE
AMC74109	GYPSUM HILLS NO. 5	AMC74022	ACTIVE
AMC74110	GYPSUM HILLS NO 7	AMC74022	ACTIVE
AMC74111	GYPSUM HILLS NO 8	AMC74022	ACTIVE
AMC74112	GYPSUM HILLS NO 9	AMC74022	ACTIVE
AMC74113	GYPSUM HILLS NO 10	AMC74022	ACTIVE
AMC74122	GYPSUM HILLS NO 19	AMC74022	ACTIVE
AMC74123	GYPSUM HILLS NO 20	AMC74022	ACTIVE
AMC74125	GYPSUM HILLS NO 22	AMC74022	ACTIVE
AMC74126	GYPSUM HILLS NO 23	AMC74022	ACTIVE
AMC74128	GYPSUM DOME NO 10	AMC74022	ACTIVE
AMC74129	GYPSUM DOME NO 11	AMC74022	ACTIVE
AMC74130	GYPSUM DOME NO 12	AMC74022	ACTIVE

NO WARRANTY IS MADE BY BLM FOR USE OF THE DATA
FOR PURPOSES NOT INTENDED BY BLM.

DEPARTMENT OF THE INTERIOR
BUREAU OF LAND MANAGEMENT
MINING CLAIMS

MC Customer Information - With Serial No. and Claim Name
ACTIVE CLAIMS

Run Date: 06/27/2011 12:10 PM

Page 10 of 10

Serial No.	Claim Name/Number	Lead Serial No.	Disposition
AMC74131	GYPSUM DOME NO 13	AMC74022	ACTIVE
AMC74132	GYPSUM DOME NO 14	AMC74022	ACTIVE
AMC74133	GYPSUM DOME NO 15	AMC74022	ACTIVE
AMC74134	GYPSUM DOME NO 16	AMC74022	ACTIVE
AMC74135	GYPSUM DOME NO 17	AMC74022	ACTIVE
AMC74136	GYPSUM DOME NO 18	AMC74022	ACTIVE
AMC74137	GYPSUM DOME NO 19	AMC74022	ACTIVE
AMC74138	GYPSUM DOME NO 20	AMC74022	ACTIVE
AMC74140	GYPSUM DOME NO 22	AMC74022	ACTIVE
AMC74141	GYPSUM DOME NO 23	AMC74022	ACTIVE
AMC74142	GYPSUM TOWN #13	AMC74022	ACTIVE
AMC74143	GYPSUM TOWN #14	AMC74022	ACTIVE
AMC74149	GYPSUM HILLS #6	AMC74022	ACTIVE

Number of ACTIVE cases: 512

NO WARRANTY IS MADE BY BLM FOR USE OF THE DATA
FOR PURPOSES NOT INTENDED BY BLM.

Message:

529 ROWS RETRIEVED

CBS Export Results Report

Include Resolved Records

Record Status

- Error Records (E/M/I)
- Accepted Records (A/W)
- "On Hold" Records (H)
- All Records (for s/n or receipt nr)
- Exported, No Results From CBS

Enter export Date (mm/dd/yyyy) ALL
 Serial Number match (optional)
 Receipt Nr (optional) 2368806
 Export Nr (exclusive)
 LR2000 User (defaults to login) ALL

Search Criteria

Responsible Area (Errors Only)

- User (U,X)
- Programmer (P,X)
- All (U,P,X)

(not yet exported)

Query

Reset

User Guide

	Resend?	Export Nr	A/D	Serial Nr	Multi	Code	\$ Amount	Remarks	Receipt Nr	LR2000 User	#Msg	Resolved?	OK	Stat1	Area	CBS Msg 1	Stat2	Area	Msg 2	CBS 392 ID	392 \$ Amt	Action Update Date	Resend	Resend Orig	Export Date
1	<input type="checkbox"/>	3076020	A	AMC367127	682	140.00	2012	2368806	PAULINEB											1641770	74060.00	6/27/2011 13:34			
2	<input type="checkbox"/>	3076021	A	AMC367128	682	140.00	2012	2368806	PAULINEB											1641770	74060.00	6/27/2011 13:34			
3	<input type="checkbox"/>	3076022	A	AMC367129	682	140.00	2012	2368806	PAULINEB											1641770	74060.00	6/27/2011 13:34			
4	<input type="checkbox"/>	3076023	A	AMC367130	682	140.00	2012	2368806	PAULINEB											1641770	74060.00	6/27/2011 13:34			
5	<input type="checkbox"/>	3076024	A	AMC367131	682	140.00	2012	2368806	PAULINEB											1641770	74060.00	6/27/2011 13:34			
6	<input type="checkbox"/>	3076025	A	AMC367132	682	140.00	2012	2368806	PAULINEB											1641770	74060.00	6/27/2011 13:34			
7	<input type="checkbox"/>	3076026	A	AMC367133	682	140.00	2012	2368806	PAULINEB											1641770	74060.00	6/27/2011 13:34			
8	<input type="checkbox"/>	3076027	A	AMC367134	682	140.00	2012	2368806	PAULINEB											1641770	74060.00	6/27/2011 13:34			
9	<input type="checkbox"/>	3076028	A	AMC367135	682	140.00	2012	2368806	PAULINEB											1641770	74060.00	6/27/2011 13:34			
10	<input type="checkbox"/>	3076029	A	AMC367136	682	140.00	2012	2368806	PAULINEB											1641770	74060.00	6/27/2011 13:34			
11	<input type="checkbox"/>	3076030	A	AMC367137	682	140.00	2012	2368806	PAULINEB											1641770	74060.00	6/27/2011 13:34			
12	<input type="checkbox"/>	3076031	A	AMC367138	682	140.00	2012	2368806	PAULINEB											1641770	74060.00	6/27/2011 13:34			
13	<input type="checkbox"/>	3076032	A	AMC367139	682	140.00	2012	2368806	PAULINEB											1641770	74060.00	6/27/2011 13:34			
14	<input type="checkbox"/>	3076033	A	AMC367140	682	140.00	2012	2368806	PAULINEB											1641770	74060.00	6/27/2011 13:34			
15	<input type="checkbox"/>	3076034	A	AMC367141	682	140.00	2012	2368806	PAULINEB											1641770	74060.00	6/27/2011 13:34			
16	<input type="checkbox"/>	3076035	A	AMC367142	682	140.00	2012	2368806	PAULINEB											1641770	74060.00	6/27/2011 13:34			
17	<input type="checkbox"/>	3076036	A	AMC367143	682	140.00	2012	2368806	PAULINEB											1641770	74060.00	6/27/2011 13:34			
18	<input type="checkbox"/>	3076037	A	AMC139177	682	140.00	2012	2368806	PAULINEB											1641770	74060.00	6/27/2011 13:36			
19	<input type="checkbox"/>	3076038	A	AMC139178	682	140.00	2012	2368806	PAULINEB											1641770	74060.00	6/27/2011 13:36			
20	<input type="checkbox"/>	3076039	A	AMC139179	682	140.00	2012	2368806	PAULINEB											1641770	74060.00	6/27/2011 13:36			

Extremely Urgent

This envelope is for use with the following services:

UPS Next Day Air®
UPS Worldwide Express®
UPS 2nd Day Air®

Visit **ups.com**® or call **1-800-PICK-UPS**® (1-800-742-5877) to schedule a pickup or find a drop off location near you.

Domestic Shipments





- To qualify for the Letter rate, UPS Express Envelopes may only contain correspondence, urgent documents weighing 8 oz. or less. UPS Express Envelopes are not for use with those listed or weighing more than 8 oz.

International Shipments

The UPS Express Envelope is not for use with items of high value. Certain countries are not eligible for import/export to or from the United States. Visit ups.com/importexport to view the list of countries.

- To qualify for the Letter rate, UPS Express Envelopes may only contain correspondence, urgent documents weighing 8 oz. or less.

Note: Express Envelopes are not for use with items of high value, containing sensitive personal information, or cash equivalent.

MIKE COX 435-628-3916 WESTERN MINING AND MINERALS 283 W. HILTON DR. SAINT GEORGE UT 84770	0.0 LBS LTR	1 OF 1
SHIP TO: BLM ARIZONA SUITE 800 ONE NORTH CENTRAL AVENUE PHOENIX AZ 85004-4427		
	AZ 850 9-04 	
UPS 2ND DAY AIR TRACKING #: 1Z 4R1 698 35 9276 7642		2
		
BILLING: P/P SIGNATURE REQUIRED		
		

Do not use this envelope for:

Insert shipping documents under window from the top.

Window
Use this envelope
or inkjet printer on

https://www.ups.com/uis/create?ActionOriginPair=print_Receipt&POPUP_LEVEL=1&... 6/21/2011



BLM ARIZONA
N CENTRAL AVE
STE 800
PHOENIX AZ 85004-4414

P: RED S: WHITE I: 57C

0502-2000

1Z4R1698359276 7642
SAT08485 Jun 23 05:57:38 2011
US 8514 HIPPS 10.2.1 SAT08485se

Synchronizing the world of commerceSM

de

WHEN RECORDED, RETURN TO:

AMC 354466



WESTERN MINING
AND MINERALS

283 W. Hilton Dr. Suite 1
St. George, UT 84770

341549
342515
139164
324810
74022
145380
367127

RECEIVED
BLM AZ STATE OFFICE
2010 JUN 15 A 7:48
PHOENIX, ARIZONA

**AFFIDAVIT OF PAYMENT OF ANNUAL MINING CLAIM
MAINTENANCE FEES (ARIZONA)**
(and Notice of Intention To Hold)

On this 8 day of June, 2010, Western Mining and Minerals, Inc. of 283 W. Hilton Drive, Suite 1st. George, Utah, 84770, record holder of unpatented placer mining claims, timely paid its annual maintenance fees in the sum of **\$74,060.00** ("Payment") to comply with the Act of August 10, 1993 [107 Stat.405, as amended and extended by the Act of October 21, 1998, 112 Stat. 2681-235, or other federal law] and with 43 C.F.R. § 3833.1-5. The annual payment covers the 2010 – 2011 assessment year commencing at 12:00 o'clock noon on September 1, 2010, for those unpatented placer mining claims affecting federal public lands in Mohave County, Arizona, described in **Exhibits A through D** to this Affidavit. Western Mining contemporaneously filed this Affidavit with the Bureau of Land Management with the Payment to meet the requirements of 43 C.F.R. § 3833.105(b). This Affidavit has been or will be recorded in Mohave County to comply with state law regarding maintenance of mining claims. The claim groups, claims quantities, and exhibits of appearance are, as follows:

James Hardie Gypsum, Inc	337	Exhibits A & B ✓
Dutchman	3	Exhibit C ✓
MGA	122	Exhibit C ✓
Golden Down	1	Exhibit D ✓
New Gypsum	4	Exhibit D ✓
Mt. Aetna	5	Exhibit D ✓
Gypsum Hills	14	Exhibit D ✓
Gypsum Dome	13	Exhibit D ✓
Gypsum Town	13	Exhibit D ✓
WMMI	17	Exhibit E ✓
Total	529	

ENTERED INTO COMPUTER
JUN 18 2010
PB

This Affidavit of Payment of Annual Mining Claim Maintenance Fees also serves as a Notice of Intention to Hold to comply with the Federal Land Policy and Management Act and state law.

Receipt-2153489
SPB


The undersigned is an officer or duly appointed agent of Western Mining and is authorized to conduct business in connection with the unpatented placer mining claims.

Dated this 8 day of June, 2010.

Charles H. Johnson
Charles H. Johnson - WMMI Mine Manager

SUBSCRIBED AND SWORN TO before me this 8 day of June, 2010

Vicki J. Wardrop
Notary Public:
Residing in St George, UT



RECEIVED
BLM AZ STATE OFFICE
2010 JUN 15 A 7:48
PHOENIX, ARIZONA

When recorded mail to:
Bush & Gudgell, Inc.
205 E. Tabernacle, Suite 4
St. George, UT 84770

AFFIDAVIT OF CORRECTION

I, Kelly, R. Schmutz, a registered Land Surveyor in the State of Arizona, R.L.S. No. 40535, hereby state that the Record of Survey entitled "Record of Survey" "A Dependent Survey and Aliquot Breakdown of the Northwest ¼ and the Southwest ¼ of Section 29, Township 41 North, Range 12 West, Gila & Salt River Meridian, Located in Mohave County, Arizona" that was recorded in Book 29, at Page 40, at Fee No. 2005098987, Records of Mohave County, was prepared under my direction. Said Record of Survey incorrectly reflects the Section in which the survey was performed in the Legal Description. "Legal Description" as appears on said Record of Survey as recorded reads incorrectly as shown being: "The N1/2 NE1/4 NW1/4, S1/2 NE1/4 NW1/4, N1/2 NW1/4 SW1/4, S1/2 NW1/4 SW1/4, All of Section 20, Township 41 North, Range 12 West, Gila & Salt River Meridian, Mohave County, Arizona."

The correct reading of said "Legal Description" is: "The N1/2 NE1/4 NW1/4, S1/2 NE1/4 NW1/4, N1/2 NW1/4 SW1/4, S1/2 NW1/4 SW1/4, All of Section 29, Township 41 North, Range 12 West, Gila & Salt River Meridian, Mohave County, Arizona."

This affidavit of correction serves to correct the inadvertent scrivener's error and to be attached to and become a part of the recorded Record of Survey.

DATED this 9th Day of September, 2005

STATE OF UTAH }
 } ss
COUNTY OF WASHINGTON }



RECEIVED
BLM AZ STATE OFFICE
PHOENIX, ARIZONA
2010 JUN 15 A 7:53

This instrument was acknowledged and executed before me

This 9th Day of September, 2005

Linda L. Glasgow
NOTARY PUBLIC

6-5-09
MY COMMISSION EXPIRES




EXHIBIT A

UNPATENTED PLACER MINING CLAIMS IN MOHAVE COUNTY, ARIZONA

(GILA & SALT RIVER MERIDIAN)

Claim Name	Lands Affected	BLM AMC No.	Location Date	Recording Date	Book/ Page
James Hardie Gypsum, Inc. #1	N½SW¼NW¼ Section 8, T41N-R12W	354466 L	09-02-2000	11-15-2000	Bk. 3621 Pg. 753,4
James Hardie Gypsum, Inc. #2	S½SW¼NW¼ Section 8, T41N-R12W	354467	09-02-2000	11-15-2000	Bk. 3621 Pg. 755,6
James Hardie Gypsum, Inc. #3	N½NW¼SW¼ Section 8, T41N-R12W	354468	09-02-2000	11-15-2000	Bk. 3621 Pg. 757,8
James Hardie Gypsum, Inc. #4	S½NW¼SW¼ Section 8, T41N-R12W	354469	09-02-2000	11-15-2000	Bk. 3621 Pg. 759,60
James Hardie Gypsum, Inc. #5	N½SW¼SW¼ Section 8, T41N-R12W	354470	09-02-2000	11-15-2000	Bk. 3621 Pg. 761,2
James Hardie Gypsum, Inc. #6	S½SW¼SW¼ Section 8, T41N-R12W	354471	09-02-2000	11-15-2000	Bk. 3621 Pg. 763,4
James Hardie Gypsum, Inc. #7	N½NE¼NE¼ Section 7, T41N-R12W	354472	09-02-2000	11-15-2000	Bk. 3621 Pg. 765,6
James Hardie Gypsum, Inc. #8	S½NE¼NE¼ Section 7, T41N-R12W	354473	09-02-2000	11-15-2000	Bk. 3621 Pg. 767,8
James Hardie Gypsum, Inc. #9	N½SE¼NE¼ Section 7, T41N-R12W	354474	09-02-2000	11-15-2000	Bk. 3621 Pg. 769,70
James Hardie Gypsum, Inc. #10	S½SE¼NE¼ Section 7, T41N-R12W	354475	09-02-2000	11-15-2000	Bk. 3621 Pg. 771,2
James Hardie Gypsum, Inc. #11	N½NW¼NE¼ Section 7 T41N-R12W	354476	09-02-2000	11-15-2000	Bk. 3621 Pg. 773,4
James Hardie Gypsum, Inc. #12	S½NW¼NE¼ Section 7, T41N-R12W	354477	09-02-2000	11-15-2000	Bk. 3621 Pg. 775,6
James Hardie Gypsum, Inc. #13	N½SW¼NE¼ Section 7, T41N-R12W	354478	09-02-2000	11-15-2000	Bk. 3621 Pg. 777,8
James Hardie Gypsum, Inc. #14	S½SW¼NE¼ Section 7, T41N-R12W	354479	09-02-2000	11-15-2000	Bk. 3621 Pg. 779,88
James Hardie Gypsum, Inc. #15	N½NE¼SE¼ Section 7, T41N-R12W	354480	09-02-2000	11-15-2000	Bk. 3621 Pg. 781,2
James Hardie Gypsum, Inc. #16	S½NE¼SE¼ Section 7, T41N-R12W	354481	09-02-2000	11-15-2000	Bk. 3621 Pg. 783, 4

PHOENIX, ARIZONA

RECEIVED
BLM
AZ
2010 JUN 15
A
F
48

16

Claim Name	Lands Affected	BLM AMC No.	Location Date	Recording Date	Book/ Page
James Hardie Gypsum, Inc. #17	N½SE¼SE¼ Section 7, T41N-R12W	354482	09-02-2000	11-15-2000	Bk. 3621 Pg. 785,6
James Hardie Gypsum, Inc. #18	S½SE¼SE¼ Section 7, T41N-R12W	354483	09-02-2000	11-15-2000	Bk. 3621 Pg. 787,8
James Hardie Gypsum, Inc. #19	N½NW¼SE¼ Section 7, T41N-R12W	354484	09-02-2000	11-15-2000	Bk. 3621 Pg. 789,90
James Hardie Gypsum, Inc. #20	S½NW¼SE¼ Section 7, T41N-R12W	354485	09-02-2000	11-15-2000	Bk. 3621 Pg. 791,2
James Hardie Gypsum, Inc. #21	N½SW¼SE¼ Section 7, T41N-R12W	354486	09-02-2000	11-15-2000	Bk. 3621 Pg. 793,4
James Hardie Gypsum, Inc. #22	S½SW¼SE¼ Section 7, T41N-R12W	354487	09-02-2000	11-15-2000	Bk. 3621 Pg. 795,6
James Hardie Gypsum, Inc. #23	N½NE¼SW¼ Section 7, T41N-R12W	354488	09-02-2000	11-15-2000	Bk. 3621 Pg. 797,8
James Hardie Gypsum, Inc. #24	S½NE¼SW¼ Section 7, T41N-R12W	354489	09-02-2000	11-15-2000	Bk. 3621 Pg. 799,800
James Hardie Gypsum, Inc. #25	N½SE¼SW¼ Section 7, T41N-R12W	354490	09-02-2000	11-15-2000	Bk. 3621 Pg. 801,02
James Hardie Gypsum, Inc. #26	S½SE¼SW¼ Section 7, T41N-R12W	354491	09-02-2000	11-15-2000	Bk. 3621 Pg. 803,04
James Hardie Gypsum, Inc. #27	N½NE¼NE¼ Section 18, T41N-R12W	354492	09-02-2000	11-15-2000	Bk. 3621 Pg. 805, 06
James Hardie Gypsum, Inc. #28	S½NE¼NE¼ Section 18, T41N-R12W	354493	09-02-2000	11-15-2000	Bk. 3621 Pg. 807, 08
James Hardie Gypsum, Inc. #29	N½SE¼NE¼ Section 18, T41N-R12W	354494	09-02-2000	11-15-2000	Bk. 3621 Pg. 809,810
James Hardie Gypsum, Inc. #30	S½SE¼NE¼ Section 18, T41N-R12W	354495	09-02-2000	11-15-2000	Bk. 3621 Pg. 811,12
James Hardie Gypsum, Inc. #31	N½NW¼NE¼ Section 18 T41N-R12W	354496	09-02-2000	11-15-2000	Bk. 3621 Pg. 813,14
James Hardie Gypsum, Inc. #32	S½NW¼NE¼ Section 18, T41N-R12W	354497	09-02-2000	11-15-2000	Bk. 3621 Pg. 815,16
James Hardie Gypsum, Inc. #33	N½SW¼NE¼ Section 18, T41N-R12W	354498	09-02-2000	11-15-2000	Bk. 3621 Pg. 817, 18
James Hardie Gypsum, Inc. #34	S½SW¼NE¼ Section 18, T41N-R12W	354499	09-02-2000	11-15-2000	Bk. 3621 Pg. 819,20
James Hardie Gypsum, Inc. #35	N½NE¼SE¼ Section 18, T41N-R12W	354500	09-02-2000	11-15-2000	Bk. 3621 Pg. 821,22

BLM RECEIVED
 PHOENIX, ARIZONA
 2010 JUN 15 A 7:49

67

Claim Name	Lands Affected	BLM AMC No.	Location Date	Recording Date	Book/ Page
James Hardie Gypsum, Inc. #36	S½NE¼SE¼ Section 18, T41N-R12W	354501	09-02-2000	11-15-2000	Bk. 3621 Pg. 823,24
James Hardie Gypsum, Inc. #37	N½SE¼SE¼ Section 18, T41N-R12W	354502	09-02-2000	11-15-2000	Bk. 3621 Pg. 825,26
James Hardie Gypsum, Inc. #38	S½SE¼SE¼ Section 18, T41N-R12W	354503	09-02-2000	11-15-2000	Bk. 3621 Pg. 827,28
James Hardie Gypsum, Inc. #39	N½NW¼SE¼ Section 18, T41N-R12W	354504	09-02-2000	11-15-2000	Bk. 3621 Pg. 829,30
James Hardie Gypsum, Inc. #40	S½NW¼SE¼ Section 18, T41N R12W	354505	09-02-2000	11-15-2000	Bk. 3621 Pg. 831,32
James Hardie Gypsum, Inc. #41	N½SW¼SE¼ Section 18, T41N-R12W	354506	09-02-2000	11-15-2000	Bk. 3621 Pg. 833,34
James Hardie Gypsum, Inc. #42	S½SW¼SE¼ Section 18, T41N-R12W	354507	09-02-2000	11-15-2000	Bk. 3621 Pg. 835,36
James Hardie Gypsum, Inc. #43	N½NE¼SW¼ Section 18, T41N-R12W	354508	09-02-2000	11-15-2000	Bk. 3621 Pg. 837,38
James Hardie Gypsum, Inc. #44	S½NE¼SW¼ Section 18, T41N-R12W	354509	09-02-2000	11-15-2000	Bk. 3621 Pg. 839, 40
James Hardie Gypsum, Inc. #45	N½SE¼SW¼ Section 18, T41N-R12W	354510	09-02-2000	11-15-2000	Bk. 3621 Pg. 841,42
James Hardie Gypsum, Inc. #46	S½SE¼SW¼ Section 18, T41N-R12W	354511	09-02-2000	11-15-2000	Bk. 3621 Pg. 843,44
James Hardie Gypsum, Inc. #47	N½NW¼SW¼ Section 18, T41N-R12W	354512	09-02-2000	11-15-2000	Bk. 3621 Pg. 845,46
James Hardie Gypsum, Inc. #48	S½NW¼SW¼ Section 18, T41N-R12W	354513	09-02-2000	11-15-2000	Bk. 3621 Pg. 847,48
James Hardie Gypsum, Inc. #49	N½SW¼SW¼ Section 18, T41N-R12W	354514	09-02-2000	11-15-2000	Bk. 3621 Pg. 849,50
James Hardie Gypsum, Inc. #50	S½SW¼SW¼ Section 18, 41N-R12W	354515	09-02-2000	11-15-2000	Bk. 3621 Pg. 851,52
James Hardie Gypsum, Inc. #51	N½NE¼NW¼ Section 18, T41N-R12W	354516	09-02-2000	11-15-2000	Bk. 3621 Pg. 853, 54
James Hardie Gypsum, Inc. #52	S½NE¼NW¼ Section 18, T41N-R12W	354517	09-02-2000	11-15-2000	Bk. 3621 Pg. 855,56
James Hardie Gypsum, Inc. #53	N½SE¼NW¼ Section 18, T41N-R12W	354518	09-02-2000	11-15-2000	Bk. 3621 Pg. 857,58
James Hardie Gypsum, Inc. #54	S½SE¼NW¼ Section 18, T41N-R12W	354519	09-02-2000	11-15-2000	Bk. 3621 Pg. 859,60

PHOENIX, ARIZONA

2010 JUN 15 A 7:49

BLM RECEIVED
PHOENIX STATE OFFICE

19

Claim Name	Lands Affected	BLM AMC No.	Location Date	Recording Date	Book/ Page
James Hardie Gypsum, Inc. #55	N½NW¼NW¼ Section 18, T41N-R12W	354520	09-02-2000	11-15-2000	Bk. 3621 Pg. 861,62
James Hardie Gypsum, Inc. #56	S½NW¼NW¼ Section 18, T41N-R12W	354521	09-02-2000	11-15-2000	Bk. 3621 Pg. 863,64
James Hardie Gypsum, Inc. #57	N½SW¼NW¼ Section 18, T41N-R12W	354522	09-02-2000	11-15-2000	Bk. 3621 Pg. 865,66
James Hardie Gypsum, Inc. #58	S½SW¼NW¼ Section 18, T41N-R12W	354523	09-02-2000	11-15-2000	Bk. 3621 Pg. 867,68
James Hardie Gypsum, Inc. #59	N½NE¼NE¼ Section 13, T41N-R13W	354524	09-02-2000	11-15-2000	Bk. 3621 Pg. 869,70
James Hardie Gypsum, Inc. #60	S½NE¼NE¼ Section 13, T41N-R13W	354525	09-02-2000	11-15-2000	Bk. 3621 Pg. 871,72
James Hardie Gypsum, Inc. #61	N½SE¼NE¼ Section 13, T41N-R13W	354526	09-02-2000	11-15-2000	Bk. 3621 Pg. 873,74
James Hardie Gypsum, Inc. #62	S½SE¼NE¼ Section 13 T41N-R13W	354527	09-02-2000	11-15-2000	Bk. 3621 Pg. 875,76
James Hardie Gypsum, Inc. #63	N½NW¼NE¼ Section 13, T41N-R13W	354528	09-02-2000	11-15-2000	Bk. 3621 Pg. 877,78
James Hardie Gypsum, Inc. #64	S½NW¼NE¼ Section 13, T41N-R13W	354529	09-02-2000	11-15-2000	Bk. 3621 Pg. 879, 80
James Hardie Gypsum, Inc. #65	N½SW¼NE¼ Section 13, T41N-R13W	354530	09-02-2000	11-15-2000	Bk. 3621 Pg. 881,82
James Hardie Gypsum, Inc. #66	S½SW¼NE¼ Section 13, T41N-R13W	354531	09-02-2000	11-15-2000	Bk. 3621 Pg. 883,84
James Hardie Gypsum, Inc. #67	N½NE¼SE¼ Section 13, T41N-R13W	354532	09-02-2000	11-15-2000	Bk. 3621 Pg. 885,86
James Hardie Gypsum, Inc. #68	S½NE¼SE¼ Section 13, T41N-R13W	354533	09-02-2000	11-15-2000	Bk. 3621 Pg. 887, 88
James Hardie Gypsum, Inc. #69	N½SE¼SE¼ Section 13, T41N-R13W	354534	09-02-2000	11-15-2000	Bk. 3621 Pg. 889,90
James Hardie Gypsum, Inc. #70	S½SE¼SE¼ Section 13, T41N-R13W	354535	09-02-2000	11-15-2000	Bk. 3621 Pg. 891,92
James Hardie Gypsum, Inc. #71	N½NW¼SE¼ Section 13, T41N-R13W	354536	09-02-2000	11-15-2000	Bk. 3621 Pg. 893,94
James Hardie Gypsum, Inc. #72	S½NW¼SE¼ Section 13, T41N-R13W	354537	09-02-2000	11-15-2000	Bk. 3621 Pg. 895,96
James Hardie Gypsum, Inc. #73	N½SW¼SE¼ Section 13, T41N-R13W	354538	09-02-2000	11-15-2000	Bk. 3621 Pg. 897, 98

2010 JUN 15 A 7:49
 PHOENIX, ARIZONA
 BLM ARIZONA STATE OFFICE
 RECEIVED

19

Claim Name	Lands Affected	BLM AMC No.	Location Date	Recording Date	Book/ Page
James Hardie Gypsum, Inc. #74	S½SW¼SE¼ Section 13, T41N-R13W	354539	09-02-2000	11-15-2000	Bk. 3621 Pg. 899,900
James Hardie Gypsum, Inc. #75	N½NE¼NE¼ Section 19, T41N-R12W	354540	09-02-2000	11-15-2000	Bk. 3621 Pg. 901,02
James Hardie Gypsum, Inc. #76	S½NE¼NE¼ Section 19, T41N-R12W	354541	09-02-2000	11-15-2000	Bk. 3621 Pg. 903,04
James Hardie Gypsum, Inc. #77 (AMENDED 06-25-2001)	N½SE¼NE¼ Section 19, T41N-R12W	354542	09-02-2000	11-15-2000	Bk. 3621 Pg. 905,06
James Hardie Gypsum, Inc. #78	S½SE¼NE¼ Section 19, T41N-R12W	354543	09-02-2000	11-15-2000	Bk. 3621 Pg. 907,08
James Hardie Gypsum, Inc. #79 (AMENDED 12-21-2001)	N½NW¼NE¼ Section 19, T41N-R12W	354544	09-02-2000	11-15-2000	Bk. 3621 Pg. 909,10
James Hardie Gypsum, Inc. #80	S½NW¼NE¼ Section 19, T41N-R12W	354545	09-02-2000	11-15-2000	Bk. 3621 Pg. 911,12
James Hardie Gypsum, Inc. #81	N½SW¼NE¼ Section 19, T41N-R12W	354546	09-02-2000	11-15-2000	Bk. 3621 Pg. 913,14
James Hardie Gypsum, Inc. #82	S½SW¼NE¼ Section 19, T41N-R12W	354547	09-02-2000	11-15-2000	Bk. 3621 Pg. 915,16
James Hardie Gypsum, Inc. #83	N½NE¼NW¼ Section 19, T41N-R12W	354548	09-02-2000	11-15-2000	Bk. 3621 Pg. 917,18
James Hardie Gypsum, Inc. #84	S½NE¼NW¼ Section 19, T41N-R12W	354549	09-02-2000	11-15-2000	Bk. 3621 Pg. 919,20
James Hardie Gypsum, Inc. #85	N½SE¼NW¼ Section 19, T41N-R12W	354550	09-02-2000	11-15-2000	Bk. 3621 Pg. 921,22
James Hardie Gypsum, Inc. #86	S½SE¼NW¼ Section 19, T41N-R12W	354551	09-02-2000	11-15-2000	Bk. 3621 Pg. 923,24
James Hardie Gypsum, Inc. #87	N½NW¼NW¼ Section 19, T41N-R12W	354552	09-02-2000	11-15-2000	Bk. 3621 Pg. 925,26
James Hardie Gypsum, Inc. #88	S½NW¼NW¼ Section 19, T41N-R12W	354553	09-02-2000	11-15-2000	Bk. 3621 Pg. 927,28
James Hardie Gypsum, Inc. #89	N½SW¼NW¼ Section 19, T41N-R12W	354554	09-02-2000	11-15-2000	Bk. 3621 Pg. 929,30
James Hardie Gypsum, Inc. #90	S½SW¼NW¼ Section 19, T41N-R12W	354555	09-02-2000	11-15-2000	Bk. 3621 Pg. 931,32

RECEIVED
 BLM AS STAFFED OFFICE
 2010 JUN 15 A 7:49
 BIOMEX, ARIZONA

17

Claim Name	Lands Affected	BLM AMC No.	Location Date	Recording Date	Book/ Page
James Hardie Gypsum, Inc. #91	N½NE¼NE¼ Section 24, T41N-R13W	354556	09-02-2000	11-15-2000	Bk. 3621 Pg. 933,34
James Hardie Gypsum, Inc. #92	S½NE¼NE¼ Section 24, T41N-R13W	354557	09-02-2000	11-15-2000	Bk. 3621 Pg. 935,36
James Hardie Gypsum, Inc. #93	N½SE¼NE¼ Section 24, T41N-R13W	354558	09-02-2000	11-15-2000	Bk. 3621 Pg. 937,38
James Hardie Gypsum, Inc. #94	S½SE¼NE¼ Section 24, T41N-R13W	354559	09-02-2000	11-15-2000	Bk. 3621 Pg. 939,40
James Hardie Gypsum, Inc. #95	N½NW¼NE¼ Section 24, T41N-R13W	354560	09-02-2000	11-15-2000	Bk. 3621 Pg. 941,42
James Hardie Gypsum, Inc. #96	S½NW¼NE¼ Section 24, T41N-R13W	354561	09-02-2000	11-15-2000	Bk. 3621 Pg. 943,44
James Hardie Gypsum, Inc. #97	N½SW¼NE¼ Section 24, T41N-R13W	354562	09-02-2000	11-15-2000	Bk. 3621 Pg. 945,46
James Hardie Gypsum, Inc. #98	S½SW¼NE¼ Section 24, T41N-R13W	354563	09-02-2000	11-15-2000	Bk. 3621 Pg. 947,48
James Hardie Gypsum, Inc. #99	N½NE¼SE¼ Section 19, T41N-R12W	354564	09-02-2000	11-15-2000	Bk. 3621 Pg. 949,50
James Hardie Gypsum, Inc. #100	S½NE¼SE¼ Section 19, T41N-R12W	354565	09-02-2000	11-15-2000	Bk. 3621 Pg. 951,52
James Hardie Gypsum, Inc. #101	N½SE¼SE¼ Section 19, T41N-R12W	354566	09-02-2000	11-15-2000	Bk. 3621 Pg. 953,54
James Hardie Gypsum, Inc. #102	S½SE¼SE¼ Section 19, T41N-R12W	354567	09-02-2000	11-15-2000	Bk. 3621 Pg. 955,56
James Hardie Gypsum, Inc. #103	N½NW¼SE¼ Section 19, T41N-R12W	354568	09-02-2000	11-15-2000	Bk. 3621 Pg. 957,58
James Hardie Gypsum, Inc. #104	S½NW¼SE¼ Section 19, T41N-R12W	354569	09-02-2000	11-15-2000	Bk. 3621 Pg. 959,60
James Hardie Gypsum, Inc. #105	N½SW¼SE¼ Section 19, T41N-R12W	354570	09-02-2000	11-15-2000	Bk. 3621 Pg. 961,62
James Hardie Gypsum, Inc. #106	S½SW¼SE¼ Section 19, T41N-R12W	354571	09-02-2000	11-15-2000	Bk. 3621 Pg. 963,64
James Hardie Gypsum, Inc. #107	N½NE¼SW¼ Section 19, T41N-R12W	354572	09-02-2000	11-15-2000	Bk. 3621 Pg. 965,66
James Hardie Gypsum, Inc. #108	S½NE¼SW¼ Section 19, T41N-R12W	354573	09-02-2000	11-15-2000	Bk. 3621 Pg. 967,68
James Hardie Gypsum, Inc. #109	N½SE¼SW¼ Section 19, T41N-R12W	354574	09-02-2000	11-15-2000	Bk. 3621 Pg. 969,70

PHOENIX, ARIZONA

2010 JUN 15 A 7:49

BLM NATIONAL STATE OFFICE

51

Claim Name	Lands Affected	BLM AMC No.	Location Date	Recording Date	Book/ Page
James Hardie Gypsum, Inc. #110	S½SE¼SW¼ Section 19, T41N-R12W	354575	09-02-2000	11-15-2000	Bk. 3621 Pg. 971,72
James Hardie Gypsum, Inc. #111	N½NW¼SW¼ Section 19, T41N-R12W	354576	09-02-2000	11-15-2000	Bk. 3621 Pg. 973,74
James Hardie Gypsum, Inc. #112	S½NW¼SW¼ Section 19, T41N-R12W	354577	09-02-2000	11-15-2000	Bk. 3621 Pg. 975,76
James Hardie Gypsum, Inc. #113	N½SW¼SW¼ Section 19, T41N-R12W	354578	09-02-2000	11-15-2000	Bk. 3621 Pg. 977,78
James Hardie Gypsum, Inc. #114	S½SW¼SW¼ Section 19, T41N-R12W	354579	09-02-2000	11-15-2000	Bk. 3621 Pg. 979,80
James Hardie Gypsum, Inc. #115	N½NE¼SE¼ Section 24, T41N-R13W	354580	09-02-2000	11-15-2000	Bk. 3621 Pg. 981,82
James Hardie Gypsum, Inc. #116	S½NE¼SE¼ Section 24, T41N-R13W	354581	09-02-2000	11-15-2000	Bk. 3621 Pg. 983,84
James Hardie Gypsum, Inc. #117	N½SE¼SE¼ Section 24, T41N-R13W	354582	09-02-2000	11-15-2000	Bk. 3621 Pg. 985,86
James Hardie Gypsum, Inc. #118	S½SE¼SE¼ Section 24, T41N-R13W	354583	09-02-2000	11-15-2000	Bk. 3621 Pg. 987,88
James Hardie Gypsum, Inc. #119	N½NW¼SE¼ Section 24, T41N-R13W	354584	09-02-2000	11-15-2000	Bk. 3621 Pg. 989,90
James Hardie Gypsum, Inc. #120	S½NW¼SE¼ Section 24, T41N-R13W	354585	09-02-2000	11-15-2000	Bk. 3621 Pg. 991,92
James Hardie Gypsum, Inc. #121	N½SW¼SE¼ Section 24, T41N-R13W	354586	09-02-2000	11-15-2000	Bk. 3621 Pg. 993,94
James Hardie Gypsum, Inc. #122	S½SW¼SE¼ Section 24, T41N-R13W	354587	09-02-2000	11-15-2000	Bk. 3621 Pg. 995,96
James Hardie Gypsum, Inc. #123	N½NE¼NE¼ Section 25, T41N-R13W	354588	09-03-2000	11-15-2000	Bk. 3621 Pg. 997,98
James Hardie Gypsum, Inc. #124	S½NE¼NE¼ Section 25, T41N-R13W	354589	09-03-2000	11-15-2000	Bk. 3621 Pg. 999,1000
James Hardie Gypsum, Inc. #125	N½SE¼NE¼ Section 25, T41N-R13W	354590	09-03-2000	11-15-2000	Bk. 3622 Pg. 1, 2
James Hardie Gypsum, Inc. #126	S½SE¼NE¼ Section 25, T41N-R13W	354591	09-03-2000	11-15-2000	Bk. 3622 Pg. 3, 4
James Hardie Gypsum, Inc. #127	N½NW¼NE¼ Section 25, T41N-R13W	354592	09-03-2000	11-15-2000	Bk. 3622 Pg. 5, 6
James Hardie Gypsum, Inc. #128	S½NW¼NE¼ Section 25, T41N-R13W	354593	09-03-2000	11-15-2000	Bk. 3622 Pg. 7, 8

PHOENIX, ARIZONA

2010 JUN 15 A 7:49

RECEIVED
BLM ARIZONA OFFICE

19

Claim Name	Lands Affected	BLM AMC No.	Location Date	Recording Date	Book/ Page
James Hardie Gypsum, Inc. #129	N½SW¼NE¼ Section 25, T41N-R13W	354594	09-03-2000	11-15-2000	Bk. 3622 Pg. 9,10
James Hardie Gypsum, Inc. #130	S½SW¼NE¼ Section 25, T41N-R13W	354595	09-03-2000	11-15-2000	Bk. 3622 Pg. 11,12
James Hardie Gypsum, Inc. #131	N½NE¼NW¼ Section 25, T41N-R13W	354596	09-03-2000	11-15-2000	Bk. 3622 Pg. 13,14
James Hardie Gypsum, Inc. #132	S½NE¼NW¼ Section 25, T41N-R13W	354597	09-03-2000	11-15-2000	Bk. 3622 Pg. 15,16
James Hardie Gypsum, Inc. #133	N½SE¼NW¼ Section 25, T41N-R13W	354598	09-03-2000	11-15-2000	Bk. 3622 Pg. 17,18
James Hardie Gypsum, Inc. #134	S½SE¼NW¼ Section 25, T41N-R13W	354599	09-03-2000	11-15-2000	Bk. 3622 Pg. 19,20
James Hardie Gypsum, Inc. #135	N½NW¼NW¼ Section 25, T41N-R13W	354600	09-03-2000	11-15-2000	Bk. 3622 Pg. 21,22
James Hardie Gypsum, Inc. #136	S½NW¼NW¼ Section 25, T41N-R13W	354601	09-03-2000	11-15-2000	Bk. 3622 Pg. 23,24
James Hardie Gypsum, Inc. #137	N½SW¼NW¼ Section 25, T41N-R13W	354602	09-03-2000	11-15-2000	Bk. 3622 Pg. 25,26
James Hardie Gypsum, Inc. #138	S½SW¼NW¼ Section 25, T41N-R13W	354603	09-03-2000	11-15-2000	Bk. 3622 Pg. 27,28
James Hardie Gypsum, Inc. #139	N½NE¼SW¼ Section 25, T41N-R13W	354604	09-03-2000	11-15-2000	Bk. 3622 Pg. 29,30
James Hardie Gypsum, Inc. #140	S½NE¼SW¼ Section 25, T41N-R13W	354605	09-03-2000	11-15-2000	Bk. 3622 Pg. 31,32
James Hardie Gypsum, Inc. #141	N½SE¼SW¼ Section 25, T41N-R13W	354606	09-03-2000	11-15-2000	Bk. 3622 Pg. 33,34
James Hardie Gypsum, Inc. #142	S½SE¼SW¼ Section 25, T41N-R13W	354607	09-03-2000	11-15-2000	Bk. 3622 Pg. 35,36
James Hardie Gypsum, Inc. #143	N½NE¼SW¼ Section 25, T41N-R13W	354608	09-03-2000	11-15-2000	Bk. 3622 Pg. 37,38
James Hardie Gypsum, Inc. #144	S½NE¼SW¼ Section 25, T41N-R13W	354609	09-03-2000	11-15-2000	Bk. 3622 Pg. 39,40
James Hardie Gypsum, Inc. #145	N½SW¼SW¼ Section 25, T41N-R13W	354610	09-03-2000	11-15-2000	Bk. 3622 Pg. 41,42
James Hardie Gypsum, Inc. #146	S½SW¼SW¼ Section 25, T41N-R13W	354611	09-03-2000	11-15-2000	Bk. 3622 Pg. 43,44
James Hardie Gypsum, Inc. #147	N½NE¼SW¼ Section 20, T41N-R12W	354612	09-02-2000	11-15-2000	Bk. 3622 Pg. 45,46

PHOENIX, ARIZONA
 2010 JUN 15 A 7:49

RECEIVED
 BLM PHOENIX OFFICE
 JUN 15 2010

19

Claim Name	Lands Affected	BLM AMC No.	Location Date	Recording Date	Book/ Page
James Hardie Gypsum, Inc. #148	S½NE¼SW¼ Section 20, T41N-R12W	354613	09-02-2000	11-15-2000	Bk. 3622 Pg. 47,48
James Hardie Gypsum, Inc. #149	N½SE¼SW¼ Section 20, T41N-R12W	354614	09-02-2000	11-15-2000	Bk. 3622 Pg. 49,50
James Hardie Gypsum, Inc. #150	S½SE¼SW¼ Section 20, T41N-R12W	354615	09-02-2000	11-15-2000	Bk. 3622 Pg. 51,52
James Hardie Gypsum, Inc. #151	N½NW¼SW¼ Section 20, T41N-R12W	354616	09-02-2000	11-15-2000	Bk. 3622 Pg. 53,54
James Hardie Gypsum, Inc. #152	S½NW¼SW¼ Section 20, T41N-R12W	354617	09-02-2000	11-15-2000	Bk. 3622 Pg. 55,56
James Hardie Gypsum, Inc. #153	N½SW¼SW¼ Section 20, T41N-R12W	354618	09-02-2000	11-15-2000	Bk. 3622 Pg. 57,58
James Hardie Gypsum, Inc. #154	S½SW¼SW¼ Section 20, T41N-R12W	354619	09-02-2000	11-15-2000	Bk. 3622 Pg. 59,60
James Hardie Gypsum, Inc. #155	N½NW¼NW¼ Section 29, T41N-R12W	354620	09-03-2000	11-15-2000	Bk. 3622 Pg. 61,62
James Hardie Gypsum, Inc. #156	S½NW¼NW¼ Section 29, T41N-R12W	354621	09-03-2000	11-15-2000	Bk. 3622 Pg. 63,64
James Hardie Gypsum, Inc. #157	N½SW¼NW¼ Section 29, T41N-R12W	354622	09-03-2000	11-15-2000	Bk. 3622 Pg. 65,66
James Hardie Gypsum, Inc. #158	S½SW¼NW¼ Section 29, T41N-R12W	354623	09-03-2000	11-15-2000	Bk. 3622 Pg. 67,68
James Hardie Gypsum, Inc. #159	N½NE¼NE¼ Section 30, T41N-R12W	354624	09-03-2000	11-15-2000	Bk. 3622 Pg. 69,70
James Hardie Gypsum, Inc. #160	S½NE¼NE¼ Section 30, T41N-R12W	354625	09-03-2000	11-15-2000	Bk. 3622 Pg. 71,72
James Hardie Gypsum, Inc. #161	N½SE¼NE¼ Section 30, T41N-R12W	354626	09-03-2000	11-15-2000	Bk. 3622 Pg. 73,74
James Hardie Gypsum, Inc. #162	S½SE¼NE¼ Section 30, T41N-R12W	354627	09-03-2000	11-15-2000	Bk. 3622 Pg. 75,76
James Hardie Gypsum, Inc. #163	N½NW¼NE¼ Section 30, T41N-R12W	354628	09-03-2000	11-15-2000	Bk. 3622 Pg. 77,78
James Hardie Gypsum, Inc. #164	S½NW¼NE¼ Section 30, T41N-R12W	354629	09-03-2000	11-15-2000	Bk. 3622 Pg. 79,80
James Hardie Gypsum, Inc. #165	N½SW¼NE¼ Section 30, T41N-R12W	354630	09-03-2000	11-15-2000	Bk. 3622 Pg. 81,82
James Hardie Gypsum, Inc. #166	S½SW¼NE¼ Section 30, T41N-R12W	354631	09-03-2000	11-15-2000	Bk. 3622 Pg. 83,84

19

RECEIVED
 JUN 15 A 7:49
 P. O. DENNIS, ARIZONA

Claim Name	Lands Affected	BLM AMC No.	Location Date	Recording Date	Book/ Page
James Hardie Gypsum, Inc. #167	N½NE¼SE¼ Section 30, T41N-R12W	354632	09-03-2000	11-15-2000	Bk. 3622 Pg. 85,86
James Hardie Gypsum, Inc. #168	S½NE¼SE¼ Section 30, T41N-R12W	354633	09-03-2000	11-15-2000	Bk. 3622 Pg. 87,88
James Hardie Gypsum, Inc. #169	N½SE¼SE¼ Section 30, T41N-R12W	354634	09-03-2000	11-15-2000	Bk. 3622 Pg. 89,90
James Hardie Gypsum, Inc. #170	S½SE¼SE¼ Section 30, T41N-R12W	354635	09-03-2000	11-15-2000	Bk. 3622 Pg. 91,92
James Hardie Gypsum, Inc. #171	N½NW¼SE¼ Section 30, T41N-R12W	354636	09-03-2000	11-15-2000	Bk. 3622 Pg. 93,94
James Hardie Gypsum, Inc. #172	S½NW¼SE¼ Section 30, T41N-R12W	354637	09-03-2000	11-15-2000	Bk. 3622 Pg. 95,96
James Hardie Gypsum, Inc. #173	N½SW¼SE¼ Section 30, T41N-R12W	354638	09-03-2000	11-15-2000	Bk. 3622 Pg. 97,98
James Hardie Gypsum, Inc. #174	S½SW¼SE¼ Section 30, T41N-R12W	354639	09-03-2000	11-15-2000	Bk. 3622 Pg. 99,100
James Hardie Gypsum, Inc. #175	N½NE¼NW¼ Section 30, T41N-R12W	354640	09-03-2000	11-15-2000	Bk. 3622 Pg. 101,02
James Hardie Gypsum, Inc. #176	S½NE¼NW¼ Section 30, T41N-R12W	354641	09-03-2000	11-15-2000	Bk. 3622 Pg. 103,04
James Hardie Gypsum, Inc. #177	N½SE¼NW¼ Section 30, T41N-R12W	354642	09-03-2000	11-15-2000	Bk. 3622 Pg. 105,06
James Hardie Gypsum, Inc. #178	S½SE¼NW¼ Section 30, T41N-R12W	354643	09-03-2000	11-15-2000	Bk. 3622 Pg. 107,08
James Hardie Gypsum, Inc. #179	N½NW¼NW¼ Section 31, T41N-R12W	354644	09-05-2000	11-15-2000	Bk. 3622 Pg. 109,10
James Hardie Gypsum, Inc. #180	S½NW¼NW¼ Section 31, T41N-R12W	354645	09-05-2000	11-15-2000	Bk. 3622 Pg. 111,12
James Hardie Gypsum, Inc. #181	N½NE¼SE¼ Section 14, T40N-R13W	354646	09-05-2000	11-15-2000	Bk. 3622 Pg. 113,14
James Hardie Gypsum, Inc. #182	S½NE¼SE¼ Section 14, T40N-R13W	354647	09-05-2000	11-15-2000	Bk. 3622 Pg. 115,16
James Hardie Gypsum, Inc. #183	N½SE¼SE¼ Section 14, T40N-R13W	354648	09-05-2000	11-15-2000	Bk. 3622 Pg. 117,18
James Hardie Gypsum, Inc. #184	S½SE¼SE¼ Section 14, T40N-R13W	354649	09-05-2000	11-15-2000	Bk. 3622 Pg. 119,20
James Hardie Gypsum, Inc. #185	N½NE¼SW¼ Section 13, T40N-R13W	354650	09-05-2000	11-15-2000	Bk. 3622 Pg. 121,22

PHOENIX, ARIZONA
 2010 JUN 15 A 7:49
 RECEIVED
 BLM STATE OF ARIZONA
 JHG Claims, Exh. A

51

Claim Name	Lands Affected	BLM AMC No.	Location Date	Recording Date	Book/ Page
James Hardie Gypsum, Inc. #186	S½NE¼SW¼ Section 13, T40N-R13W	354651	09-05-2000	11-15-2000	Bk. 3622 Pg. 123,24
James Hardie Gypsum, Inc. #187	N½SE¼SW¼ Section 13, T40N-R13W	354652	09-05-2000	11-15-2000	Bk. 3622 Pg. 125,26
James Hardie Gypsum, Inc. #188	S½SE¼SW¼ Section 13, T40N-R13W	354653	09-05-2000	11-15-2000	Bk. 3622 Pg. 127,28
James Hardie Gypsum, Inc. #189	S½SW¼SW¼ Section 13, T40N-R13W	354654	09-05-2000	11-15-2000	Bk. 3622 Pg. 129,30
James Hardie Gypsum, Inc. #190	N½SW¼SW¼ Section 13, T40N-R13W	354655	09-05-2000	11-15-2000	Bk. 3622 Pg. 131,32
James Hardie Gypsum, Inc. #191	S½NW¼SW¼ Section 13, T40N-R13W	354656	09-05-2000	11-15-2000	Bk. 3622 Pg. 133,34
James Hardie Gypsum, Inc. #192	N½NW¼SW¼ Section 13, T40N-R13W	354657	09-05-2000	11-15-2000	Bk. 3622 Pg. 135,36
James Hardie Gypsum, Inc. #193	NE¼NW¼NW¼ NW¼NE¼NW¼ Section 24, T40N-R13W	354658	09-05-2000	11-15-2000	Bk. 3622 Pg. 137,38
James Hardie Gypsum, Inc. #194	SE¼NW¼NW¼ SW¼NE¼NW¼ Section 24, T40N-R13W	354659	09-05-2000	11-15-2000	Bk. 3622 Pg. 139,40
James Hardie Gypsum, Inc. #195	NE¼SW¼NW¼ NW¼SE¼NW¼ Section 24, T40N-R13W	354660	09-05-2000	11-15-2000	Bk. 3622 Pg. 141,42
James Hardie Gypsum, Inc. #196	SW¼SE¼NW¼ SE¼SW¼NW¼ Section 24, T40N-R13W	354661	09-05-2000	11-15-2000	Bk. 3622 Pg. 143,44
James Hardie Gypsum, Inc. #197	SE¼SE¼NE¼ Section 23, T40N-R13W SW¼ SW¼NW¼ Section 24, T40N-R13W	354662	09-05-2000	11-15-2000	Bk. 3622 Pg. 145,46
James Hardie Gypsum, Inc. #198	NE¼SE¼NE¼ Section 23, T40N-R13W NW¼SW¼NW¼ Section 24, T40N-R13W	354663	09-05-2000	11-15-2000	Bk. 3622 Pg. 147,48
James Hardie Gypsum, Inc. #199	SE¼NE¼NE¼ Section 23, T40N-R13W SW¼ NW¼NW¼ Section 24, T40N-R13W	354664	09-05-2000	11-15-2000	Bk. 3622 Pg. 149,50
James Hardie Gypsum, Inc. #200	N½NE¼NW¼ Section 25, T41N-R12W	354665	09-04-2000	11-15-2000	Bk. 3622 Pg. 151,52

PHOENIX ARIZONA

2010 JUN 15 A 7 49

RECEIVED
DEPARTMENT OF
PHOENIX ARIZONA

JHG Claims, Inc. A

151

Claim Name	Lands Affected	BLM AMC No.	Location Date	Recording Date	Book/ Page
James Hardie Gypsum, Inc. #201	S½NE¼NW¼ Section 25, T41N-R12W	354666	09-04-2000	11-15-2000	Bk. 3622 Pg. 153,54
James Hardie Gypsum, Inc. #202	N½SE¼NW¼ Section 25, T41N-R12W	354667	09-04-2000	11-15-2000	Bk. 3622 Pg. 155,56
James Hardie Gypsum, Inc. #203	S½SE¼NW¼ Section 25, T41N-R12W	354668	09-04-2000	11-15-2000	Bk. 3622 Pg. 157,58
James Hardie Gypsum, Inc. #204	S½SW¼NW¼ Section 25, T41N-R12W	354669	09-04-2000	11-15-2000	Bk. 3622 Pg. 159,60
James Hardie Gypsum, Inc. #205	N½SW¼NW¼ Section 25, T41N-R12W	354670	09-04-2000	11-15-2000	Bk. 3622 Pg. 161,62
James Hardie Gypsum, Inc. #206	S½NW¼NW¼ Section 25, T41N-R12W	354671	09-04-2000	11-15-2000	Bk. 3622 Pg. 163,64
James Hardie Gypsum, Inc. #207	N½NW¼NW¼ Section 25, T41N-R12W	354672	09-04-2000	11-15-2000	Bk. 3622 Pg. 165,66
James Hardie Gypsum, Inc. #208	N½NE¼NE¼ Section 26, T41N-R12W	354673	09-04-2000	11-15-2000	Bk. 3622 Pg. 167,68
James Hardie Gypsum, Inc. #209	S½NE¼NE¼ Section 26, T41N-R12W	354674	09-04-2000	11-15-2000	Bk. 3622 Pg. 169,70
James Hardie Gypsum, Inc. #210	N½SE¼NE¼ Section 26, T41N-R12W	354675	09-04-2000	11-15-2000	Bk. 3622 Pg. 171,72
James Hardie Gypsum, Inc. #211	S½SE¼NE¼ Section 26, T41N-R12W	354676	09-04-2000	11-15-2000	Bk. 3622 Pg. 173,74
James Hardie Gypsum, Inc. #212	S½SW¼NE¼ Section 26, T41N-R12W	354677	09-04-2000	11-15-2000	Bk. 3622 Pg. 175,76
James Hardie Gypsum, Inc. #213	N½SW¼NE¼ Section 26, T41N-R12W	354678	09-04-2000	11-15-2000	Bk. 3622 Pg. 177,78
James Hardie Gypsum, Inc. #214	S½NW¼NE¼ Section 26, T41N-R12W	354679	09-04-2000	11-15-2000	Bk. 3622 Pg. 179,80
James Hardie Gypsum, Inc. #215	N½NW¼NE¼ Section 26, T41N-R12W	354680	09-04-2000	11-15-2000	Bk. 3622 Pg. 181,82
James Hardie Gypsum, Inc. #216	N½NE¼SE¼ Section 26, T41N-R12W	354681	09-04-2000	11-15-2000	Bk. 3622 Pg. 183,84
James Hardie Gypsum, Inc. #217	S½NE¼SE¼ Section 26, T41N-R12W	354682	09-04-2000	11-15-2000	Bk. 3622 Pg. 185,86
James Hardie Gypsum, Inc. #218	N½SE¼SE¼ Section 26, T41N-R12W	354683	09-04-2000	11-15-2000	Bk. 3622 Pg. 187,88
James Hardie Gypsum, Inc. #219	S½SE¼SE¼ Section 26, T41N-R12W	354684	09-04-2000	11-15-2000	Bk. 3622 Pg. 189,90

19

PHOENIX, ARIZONA
 2010 JUN 15 A 7:49
 RECEIVED FOR FILE
 BLM AZ STATE

Claim Name	Lands Affected	BLM AMC No.	Location Date	Recording Date	Book/ Page
James Hardie Gypsum, Inc. #220	S½SW¼SE¼ Section 26, T41N-R12W	354685	09-04-2000	11-15-2000	Bk. 3622 Pg. 191,92
James Hardie Gypsum, Inc. #221	N½SW¼SE¼ Section 26, T41N-R12W	354686	09-04-2000	11-15-2000	Bk. 3622 Pg. 193,94
James Hardie Gypsum, Inc. #222	S½NW¼SE¼ Section 26, T41N-R12W	354687	09-04-2000	11-15-2000	Bk. 3622 Pg. 195,96
James Hardie Gypsum, Inc. #223	N½NW¼SE¼ Section 26, T41N-R12W	354688	09-04-2000	11-15-2000	Bk. 3622 Pg. 197,98
James Hardie Gypsum, Inc. #224	N½NE¼NW¼ Section 2, T40N-R12W	354689	09-04-2000	11-15-2000	Bk. 3622 Pg. 199,200
James Hardie Gypsum, Inc. #225	S½NE¼NW¼ Section 2, T40N-R12W	354690	09-04-2000	11-15-2000	Bk. 3622 Pg. 201,02
James Hardie Gypsum, Inc. #226	N½SE¼NW¼ Section 2, T40N-R12W	354691	09-04-2000	11-15-2000	Bk. 3622 Pg. 203,04
James Hardie Gypsum, Inc. #227	S½SE¼NW¼ Section 2, T40N-R12W	354692	09-04-2000	11-15-2000	Bk. 3622 Pg. 205,06
James Hardie Gypsum, Inc. #228	S½SW¼NW¼ Section 2, T40N-R12W	354693	09-04-2000	11-15-2000	Bk. 3622 Pg. 207,08
James Hardie Gypsum, Inc. #229	N½SW¼NW¼ Section 2, T40N-R12W	354694	09-04-2000	11-15-2000	Bk. 3622 Pg. 209,10
James Hardie Gypsum, Inc. #230	S½NW¼NW¼ Section 2, T40N-R12W	354695	09-04-2000	11-15-2000	Bk. 3622 Pg. 211,12
James Hardie Gypsum, Inc. #231	N½NW¼NW¼ Section 2, T40N-R12W	354696	09-04-2000	11-15-2000	Bk. 3622 Pg. 213,14
James Hardie Gypsum, Inc. #232	N½NE¼SW¼ Section 2, T40N-R12W	354697	09-04-2000	11-15-2000	Bk. 3622 Pg. 215,16
James Hardie Gypsum, Inc. #233	S½NE¼SW¼ Section 2, T40N-R12W	354698	09-04-2000	11-15-2000	Bk. 3622 Pg. 217,18
James Hardie Gypsum, Inc. #234	N½SE¼SW¼ Section 2, T40N-R12W	354699	09-04-2000	11-15-2000	Bk. 3622 Pg. 219,20
James Hardie Gypsum, Inc. #235	S½SE¼SW¼ Section 2, T40N-R12W	354700	09-04-2000	11-15-2000	Bk. 3622 Pg. 221,22
James Hardie Gypsum, Inc. #236	S½SW¼SW¼ Section 2, T40N-R12W	354701	09-04-2000	11-15-2000	Bk. 3622 Pg. 223,24
James Hardie Gypsum, Inc. #237	N½SW¼SW¼ Section 2, T40N-R12W	354702	09-04-2000	11-15-2000	Bk. 3622 Pg. 225,26
James Hardie Gypsum, Inc. #238	S½NW¼SW¼ Section 2, T40N-R12W	354703	09-04-2000	11-15-2000	Bk. 3622 Pg. 227,28

19

PHOENIX, ARIZONA
 2010 JUN 15 A 7:49
 BLM & STATE OFFICE
 RECEIVED

Claim Name	Lands Affected	BLM AMC No.	Location Date	Recording Date	Book/ Page
James Hardie Gypsum, Inc. #239	N½NW¼SW¼ Section 2, T40N-R12W	354704	09-04-2000	11-15-2000	Bk. 3622 Pg. 229,30
James Hardie Gypsum, Inc. #240	N½NE¼SE¼ Section 3, T40N-R12W	354705	09-04-2000	11-15-2000	Bk. 3622 Pg. 231,32
James Hardie Gypsum, Inc. #241	S½NE¼SE¼ Section 3, T40N-R12W	354706	09-04-2000	11-15-2000	Bk. 3622 Pg. 233,34
James Hardie Gypsum, Inc. #242	N½SE¼SE¼ Section 3, T40N-R12W	354707	09-04-2000	11-15-2000	Bk. 3622 Pg. 235,36
James Hardie Gypsum, Inc. #243	S½SE¼SE¼ Section 3, T40N-R12W	354708	09-04-2000	11-15-2000	Bk. 3622 Pg. 237,38
James Hardie Gypsum, Inc. #244	S½SW¼SE¼ Section 3, T40N-R12W	354709	09-04-2000	11-15-2000	Bk. 3622 Pg. 239,40
James Hardie Gypsum, Inc. #245	N½SW¼SE¼ Section 3, T40N-R12W	354710	09-04-2000	11-15-2000	Bk. 3622 Pg. 241,42
James Hardie Gypsum, Inc. #246	S½NW¼SE¼ Section 3, T40N-R12W	354711	09-04-2000	11-15-2000	Bk. 3622 Pg. 243,44
James Hardie Gypsum, Inc. #247	N½NW¼SE¼ Section 3, T40N-R12W	354712	09-04-2000	11-15-2000	Bk. 3622 Pg. 245,46
James Hardie Gypsum, Inc. #248	N½NE¼NE¼ Section 3, T40N-R12W	354713	09-04-2000	11-15-2000	Bk. 3622 Pg. 247,48
James Hardie Gypsum, Inc. #249	S½NE¼NE¼ Section 3, T40N-R12W	354714	09-04-2000	11-15-2000	Bk. 3622 Pg. 249,50
James Hardie Gypsum, Inc. #250	N½SE¼NE¼ Section 3, T40N-R12W	354715	09-04-2000	11-15-2000	Bk. 3622 Pg. 251,52
James Hardie Gypsum, Inc. #251	S½SE¼NE¼ Section 3, T40N-R12W	354716	09-04-2000	11-15-2000	Bk. 3622 Pg. 253,54
James Hardie Gypsum, Inc. #252	S½SW¼NE¼ Section 3, T40N-R12W	354717	09-04-2000	11-15-2000	Bk. 3622 Pg. 255,56
James Hardie Gypsum, Inc. #253	N½SW¼NE¼ Section 3, T40N-R12W	354718	09-04-2000	11-15-2000	Bk. 3622 Pg. 257,58
James Hardie Gypsum, Inc. #254	S½NW¼NE¼ Section 3, T40N-R12W	354719	09-04-2000	11-15-2000	Bk. 3622 Pg. 259,60
James Hardie Gypsum, Inc. #255	N½NW¼NE¼ Section 3, T40N-R12W	354720	09-04-2000	11-15-2000	Bk. 3622 Pg. 261,62
James Hardie Gypsum, Inc. #256	N½NE¼NW¼ Section 11, T40N-R12W	354721	09-04-2000	11-15-2000	Bk. 3622 Pg. 263,64
James Hardie Gypsum, Inc. #257	S½NE¼NW¼ Section 11, T40N-R12W	354722	09-04-2000	11-15-2000	Bk. 3622 Pg. 265,66

91

Claim Name	Lands Affected	BLM AMC No.	Location Date	Recording Date	Book/ Page
James Hardie Gypsum, Inc. #258	N½SE¼NW¼ Section 11, T40N-R12W	354723	09-04-2000	11-15-2000	Bk. 3622 Pg. 267,68
James Hardie Gypsum, Inc. #259	S½SE¼NW¼ Section 11, T40N-R12W	354724	09-04-2000	11-15-2000	Bk. 3622 Pg. 269,70
James Hardie Gypsum, Inc. #260	S½SW¼NW¼ Section 11, T40N-R12W	354725	09-04-2000	11-15-2000	Bk. 3622 Pg. 271,72
James Hardie Gypsum, Inc. #261	N½SW¼NW¼ Section 11 T40N R12W	354726	09-04-2000	11-15-2000	Bk. 3622 Pg. 273,74
James Hardie Gypsum, Inc. #262	S½NW¼NW¼ Section 11, T40N-R12W	354727	09-04-2000	11-15-2000	Bk. 3622 Pg. 275,76
James Hardie Gypsum, Inc. #263	N½NW¼NW¼ Section 11, T40N-R12W	354728	09-04-2000	11-15-2000	Bk. 3622 Pg. 277,78
James Hardie Gypsum, Inc. #264	N½NE¼SW¼ Section 11, T40N-R12W	354729	09-04-2000	11-15-2000	Bk. 3622 Pg. 279,80
James Hardie Gypsum, Inc. #265	S½NE¼SW¼ Section 11, T40N-R12W	354730	09-04-2000	11-15-2000	Bk. 3622 Pg. 281,82
James Hardie Gypsum, Inc. #266	N½SE¼SW¼ Section 11, T40N-R12W	354731	09-04-2000	11-15-2000	Bk. 3622 Pg. 283,84
James Hardie Gypsum, Inc. #267	S½SE¼SW¼ Section 11, T40N-R12W	354732	09-04-2000	11-15-2000	Bk. 3622 Pg. 285,86
James Hardie Gypsum, Inc. #268	S½SW¼SW¼ Section 11, T40N-R12W	354733	09-04-2000	11-15-2000	Bk. 3622 Pg. 287,88
James Hardie Gypsum, Inc. #269	N½SW¼SW¼ Section 11, T40N-R12W	354734	09-04-2000	11-15-2000	Bk. 3622 Pg. 289,90
James Hardie Gypsum, Inc. #270	S½NW¼SW¼ Section 11, T40N-R12W	354735	09-04-2000	11-15-2000	Bk. 3622 Pg. 291,92
James Hardie Gypsum, Inc. #271	N½NW¼SW¼ Section 11, T40N-R12W	354736	09-04-2000	11-15-2000	Bk. 3622 Pg. 293,94
James Hardie Gypsum, Inc. #272	N½NE¼SE¼ Section 10, T40N-R12W	354737	09-04-2000	11-15-2000	Bk. 3622 Pg. 295,96
James Hardie Gypsum, Inc. #273	S½NE¼SE¼ Section 10, T40N-R12W	354738	09-04-2000	11-15-2000	Bk. 3622 Pg. 297,98
James Hardie Gypsum, Inc. #274	N½SE¼SE¼ Section 10, T40N-R12W	354739	09-04-2000	11-15-2000	Bk. 3622 Pg. 299,100
James Hardie Gypsum, Inc. #275	S½SE¼SE¼ Section 10, T40N-R12W	354740	09-04-2000	11-15-2000	Bk. 3622 Pg. 301,02
James Hardie Gypsum, Inc. #276	S½SW¼SE¼ Section 10, T40N-R12W	354741	09-04-2000	11-15-2000	Bk. 3622 Pg. 303,04

PHOENIX, ARIZONA
 200 JUN 15 A 1:49
 BUREAU OF LAND MANAGEMENT
 FEDERAL BUREAU OF SURVEY

61

Claim Name	Lands Affected	BLM AMC No.	Location Date	Recording Date	Book/ Page
James Hardie Gypsum, Inc. #277	N½SW¼SE¼ Section 10, T40N-R12W	354742	09-04-2000	11-15-2000	Bk. 3622 Pg. 305,06
James Hardie Gypsum, Inc. #278	S½NW¼SE¼ Section 10, T40N-R12W	354743	09-04-2000	11-15-2000	Bk. 3622 Pg. 307,08
James Hardie Gypsum, Inc. #279	N½NW¼SE¼ Section 10, T40N-R12W	354744	09-04-2000	11-15-2000	Bk. 3622 Pg. 309,10
James Hardie Gypsum, Inc. #280	N½NE¼NE¼ Section 10, T40N-R12W	354745	09-04-2000	11-15-2000	Bk. 3622 Pg. 311,12
James Hardie Gypsum, Inc. #281	S½NE¼NE¼ Section 10, T40N-R12W	354746	09-04-2000	11-15-2000	Bk. 3622 Pg. 313,14
James Hardie Gypsum, Inc. #282	N½SE¼NE¼ Section 10, T40N-R12W	354747	09-04-2000	11-15-2000	Bk. 3622 Pg. 315,16
James Hardie Gypsum, Inc. #283	S½SE¼NE¼ Section 10, T40N-R12W	354748	09-04-2000	11-15-2000	Bk. 3622 Pg. 317,18
James Hardie Gypsum, Inc. #284	S½SW¼NE¼ Section 10, T40N-R12W	354749	09-04-2000	11-15-2000	Bk. 3622 Pg. 319,20
James Hardie Gypsum, Inc. #285	N½SW¼NE¼ Section 10, T40N-R12W	354750	09-04-2000	11-15-2000	Bk. 3622 Pg. 321,22
James Hardie Gypsum, Inc. #286	S½NW¼NE¼ Section 10, T40N-R12W	354751	09-04-2000	11-15-2000	Bk. 3622 Pg. 323,24
James Hardie Gypsum, Inc. #287	N½NW¼NE¼ Section 10, T40N-R12W	354752	09-04-2000	11-15-2000	Bk. 3622 Pg. 325,26
James Hardie Gypsum, Inc. #288	N½NE¼NW¼ Section 14, T40N-R12W	354753	09-04-2000	11-15-2000	Bk. 3622 Pg. 327,28
James Hardie Gypsum, Inc. #289	S½NE¼NW¼ Section 14, T40N-R12W	354754	09-04-2000	11-15-2000	Bk. 3622 Pg. 329,30
James Hardie Gypsum, Inc. #290	N½SE¼NW¼ Section 14, T40N-R12W	354755	09-04-2000	11-15-2000	Bk. 3622 Pg. 331,32
James Hardie Gypsum, Inc. #291	S½SE¼NW¼ Section 14, T40N-R12W	354756	09-04-2000	11-15-2000	Bk. 3622 Pg. 333,34
James Hardie Gypsum, Inc. #292	S½SW¼NW¼ Section 14, T40N-R12W	354757	09-04-2000	11-15-2000	Bk. 3622 Pg. 335,36
James Hardie Gypsum, Inc. #293	N½SW¼NW¼ Section 14, T40N-R12W	354758	09-04-2000	11-15-2000	Bk. 3622 Pg. 337,38
James Hardie Gypsum, Inc. #294	S½NW¼NW¼ Section 14, T40N-R12W	354759	09-04-2000	11-15-2000	Bk. 3622 Pg. 339,40
James Hardie Gypsum, Inc. #295	N½NW¼NW¼ Section 14, T40N-R12W	354760	09-04-2000	11-15-2000	Bk. 3622 Pg. 341,42

PUEBLO, ARIZONA
 2010 JUN 15 A 7:49

19

Claim Name	Lands Affected	BLM AMC No.	Location Date	Recording Date	Book/ Page
James Hardie Gypsum, Inc. #296	N½NE¼NE¼ Section 15, T40N-R12W	354761	09-04-2000	11-15-2000	Bk. 3622 Pg. 343,44
James Hardie Gypsum, Inc. #297	S½NE¼NE¼ Section 15, T40N-R12W	354762	09-04-2000	11-15-2000	Bk. 3622 Pg. 345,46
James Hardie Gypsum, Inc. #298	N½SE¼NE¼ Section 15, T40N-R12W	354763	09-04-2000	11-15-2000	Bk. 3622 Pg. 347,48
James Hardie Gypsum, Inc. #299	S½SE¼NE¼ Section 15, T40N-R12W	354764	09-04-2000	11-15-2000	Bk. 3622 Pg. 349,50
James Hardie Gypsum, Inc. #300	S½SW¼NE¼ Section 15, T40N-R12W	354765	09-04-2000	11-15-2000	Bk. 3622 Pg. 351,52
James Hardie Gypsum, Inc. #301	N½SW¼NE¼ Section 15, T40N-R12W	354766	09-04-2000	11-15-2000	Bk. 3622 Pg. 353,54
James Hardie Gypsum, Inc. #302	S½NW¼NE¼ Section 15, T40N-R12W	354767	09-04-2000	11-15-2000	Bk. 3622 Pg. 355,56
James Hardie Gypsum, Inc. #303	N½NW¼NE¼ Section 15, T40N-R12W	354768	09-04-2000	11-15-2000	Bk. 3622 Pg. 357,58
James Hardie Gypsum, Inc. #304	N½NE¼SE¼ Section 15, T40N-R12W	354769	09-04-2000	11-15-2000	Bk. 3622 Pg. 359,60
James Hardie Gypsum, Inc. #305	S½NE¼SE¼ Section 15, T40N-12W	354770	09-04-2000	11-15-2000	Bk. 3622 Pg. 361,62
James Hardie Gypsum, Inc. #306	N½SE¼SE¼ Section 15, T40N-R12W	354771	09-04-2000	11-15-2000	Bk. 3622 Pg. 363,64
James Hardie Gypsum, Inc. #307	S½SE¼SE¼ Section 15, T40N-R12W	354772	09-04-2000	11-15-2000	Bk. 3622 Pg. 365,66
James Hardie Gypsum, Inc. #308	S½SW¼SE¼ Section 15, T40N-R12W	354773	09-04-2000	11-15-2000	Bk. 3622 Pg. 367,68
James Hardie Gypsum, Inc. #309	N½SW¼SE¼ Section 15, T40N-R12W	354774	09-04-2000	11-15-2000	Bk. 3622 Pg. 369,70
James Hardie Gypsum, Inc. #310	S½NW¼SE¼ Section 15, T40N-R12W	354775	09-04-2000	11-15-2000	Bk. 3622 Pg. 371,72
James Hardie Gypsum, Inc. #311	N½NW¼SE¼ Section 15, T40N-R12W	354776	09-04-2000	11-15-2000	Bk. 3622 Pg. 373,74
James Hardie Gypsum, Inc. #312	N½NE¼NW¼ Section 22, T40N-R12W	354777	09-04-2000	11-15-2000	Bk. 3622 Pg. 375,76
James Hardie Gypsum, Inc. #313	S½NE¼NW¼ Section 22, T40N-R12W	354778	09-04-2000	11-15-2000	Bk. 3622 Pg. 377,78
James Hardie Gypsum, Inc. #314	N½SE¼NW¼ Section 22, T40N-R12W	354779	09-04-2000	11-15-2000	Bk. 3622 Pg. 379,80

PHOENIX ARIZONA

2010 JUN 15 A 7:50

RECEIVED
BLM ARIZONA
JUN 15 2010

19

Claim Name	Lands Affected	BLM AMC No.	Location Date	Recording Date	Book/ Page
James Hardie Gypsum, Inc. #315	S½SE¼NW¼ Section 22, T40N-R12W	354780	09-04-2000	11-15-2000	Bk. 3622 Pg. 381,82
James Hardie Gypsum, Inc. #316	S½SW¼NW¼ Section 22, T40N-R12W	354781	09-04-2000	11-15-2000	Bk. 3622 Pg. 383,84
James Hardie Gypsum, Inc. #317	N½SW¼NW¼ Section 22, T40N-R12W	354782	09-04-2000	11-15-2000	Bk. 3622 Pg. 385,86
James Hardie Gypsum, Inc. #318	S½NW¼NW¼ Section 22, T40N-R12W	354783	09-04-2000	11-15-2000	Bk. 3622 Pg. 387,88
James Hardie Gypsum, Inc. #319	N½NW¼NW¼ Section 22, T40N-R12W	354784	09-04-2000	11-15-2000	Bk. 3622 Pg. 389,90
James Hardie Gypsum, Inc. #320	NE¼NE¼NE¼ Section 23, T40N-R13W NW¼NW¼NW¼ Section 24, T40N-R13W	354785	09-05-2000	11-15-2000	Bk. 3622 Pg. 391,92
James Hardie Gypsum, Inc. #321	S½NW¼SW¼ Section 24, T40N-R13W	354786	09-05-2000	11-15-2000	Bk. 3622 Pg. 393,94
James Hardie Gypsum, Inc. #322	N½NW¼SW¼ Section 24, T40N-R13W	354787	09-05-2000	11-15-2000	Bk. 3622 Pg. 395,96
James Hardie Gypsum, Inc. #327 (AMENDED 06-25-2001)	SW¼SW¼SE¼ SE¼SE¼SW¼ Section 2, T40N-R13W	354788	09-05-2000	11-15-2000	Bk. 3622 Pg. 397,98
James Hardie Gypsum, Inc. #328 (AMENDED 06-25-2001)	NW¼SW¼SE¼ NE¼SE¼SW¼ Section 2, T40N-R13W	354789	09-05-2000	11-15-2000	Bk. 3622 Pg. 399,400
James Hardie Gypsum, Inc. #329 (AMENDED 06-25-2001)	NW¼NW¼SE¼ NE¼NE¼SW¼ Section 2, T40N-R13W	354790	09-05-2000	11-15-2000	Bk. 3622 Pg. 401,02
James Hardie Gypsum, Inc. #330	SE¼SE¼NW¼ SW¼SW¼NE¼ Section 2, T40N-R13W	354791	09-05-2000	11-15-2000	Bk. 3622 Pg. 403,04

RECEIVED
 BLM AZ STATE OFFICE
 2010 JUN 15 A 7:50
 PHOENIX, ARIZONA

12

Claim Name	Lands Affected	BLM AMC No.	Location Date	Recording Date	Book/ Page
James Hardie Gypsum, Inc. #335 (AMENDED 12-21-2001)	SE $\frac{1}{4}$ SE $\frac{1}{4}$ NW $\frac{1}{4}$ SW $\frac{1}{4}$ SW $\frac{1}{4}$ NE $\frac{1}{4}$ Section 11, T40N-R13W	354792	09-05-2000	11-15-2000	Bk. 3622 Pg. 405,06
James Hardie Gypsum, Inc. #336	NE $\frac{1}{4}$ SE $\frac{1}{4}$ NW $\frac{1}{4}$ NW $\frac{1}{4}$ SW $\frac{1}{4}$ NE $\frac{1}{4}$ Section 11, T40N-R13W	354793	09-05-2000	11-15-2000	Bk. 3622 Pg. 407,08
James Hardie Gypsum, Inc. #337	SE $\frac{1}{4}$ NE $\frac{1}{4}$ NW $\frac{1}{4}$ SW $\frac{1}{4}$ NW $\frac{1}{4}$ NE $\frac{1}{4}$ Section 11, T40N-R13W	354794	09-05-2000	11-15-2000	Bk. 3622 Pg. 409,10
James Hardie Gypsum, Inc. #338	NE $\frac{1}{4}$ NE $\frac{1}{4}$ NW $\frac{1}{4}$ NW $\frac{1}{4}$ NW $\frac{1}{4}$ NE $\frac{1}{4}$ Section 11, T40N-R13W	354795	09-05-2000	11-15-2000	Bk. 3622 Pg. 411,12
James Hardie Gypsum, Inc. #339	SW $\frac{1}{4}$ SE $\frac{1}{4}$ SE $\frac{1}{4}$ SE $\frac{1}{4}$ SW $\frac{1}{4}$ SE $\frac{1}{4}$ Section 3, T40N-R13W	354796	09-05-2000	11-15-2000	Bk. 3622 Pg. 413,14
James Hardie Gypsum, Inc. #340	NW $\frac{1}{4}$ SE $\frac{1}{4}$ SE $\frac{1}{4}$ NE $\frac{1}{4}$ SW $\frac{1}{4}$ SE $\frac{1}{4}$ Section 3, T40N-R13W	354797	09-05-2000	11-15-2000	Bk. 3622 Pg. 415,16
James Hardie Gypsum, Inc. #341	SE $\frac{1}{4}$ NW $\frac{1}{4}$ SE $\frac{1}{4}$ SW $\frac{1}{4}$ NE $\frac{1}{4}$ SE $\frac{1}{4}$ Section 3, T40N R13W	354798	09-05-2000	11-15-2000	Bk. 3622 Pg. 417,18
James Hardie Gypsum, Inc. #342	SE $\frac{1}{4}$ SW $\frac{1}{4}$ NE $\frac{1}{4}$ SW $\frac{1}{4}$ SE $\frac{1}{4}$ NE $\frac{1}{4}$ Section 3, T40N-R13W	354799	09-05-2000	11-15-2000	Bk. 3622 Pg. 419,20
James Hardie Gypsum, Inc. #343	NW $\frac{1}{4}$ SE $\frac{1}{4}$ NW $\frac{1}{4}$ NE $\frac{1}{4}$ SW $\frac{1}{4}$ NW $\frac{1}{4}$ Section 35, T41N-R13W	354800	09-05-2000	11-15-2000	Bk. 3622 Pg. 421,22
James Hardie Gypsum, Inc. #344	SE $\frac{1}{4}$ SW $\frac{1}{4}$ NW $\frac{1}{4}$ SW $\frac{1}{4}$ SE $\frac{1}{4}$ NW $\frac{1}{4}$ Section 35, T41N-R13W	354801	09-05-2000	11-15-2000	Bk. 3622 Pg. 423,24
James Hardie Gypsum, Inc. #345	NE $\frac{1}{4}$ NW $\frac{1}{4}$ SW $\frac{1}{4}$ NW $\frac{1}{4}$ NE $\frac{1}{4}$ SW $\frac{1}{4}$ Section 35, T41N-R13W	354802	09-05-2000	11-15-2000	Bk. 3622 Pg. 425,26

RECEIVED
 BLM AZ STATE OFFICE
 2010 JUN 15 A 7:50
 PHOENIX, ARIZONA

11

Lands Affected (Parts of):

Township 40 North, Range 12 West, G&SRM

Sections 2, 3, 10, 11, 14, 15, and 22

Township 41 North, Range 12 West, G&SRM

Sections 7, 8, 18, 19, 20, 25, 26, 29, 30, and 31

Township 41 North, Range 13 West, G&SRM

Sections 13, 24, 25, 31, and 35

Township 40 North, Range 13 West, G&SRM

Sections 2, 3, 11, 13, 14, 23, 24

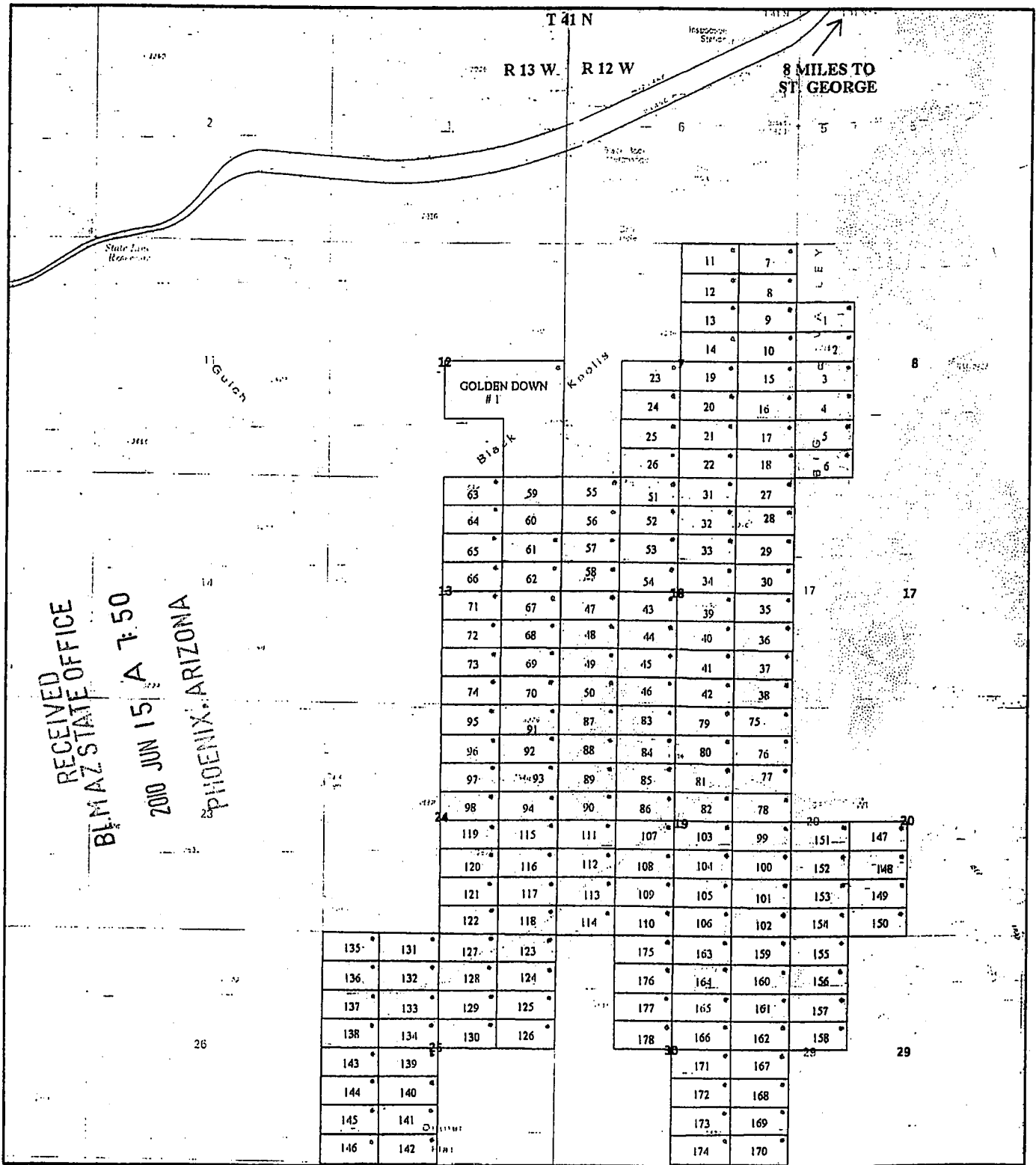
RECEIVED
BLM AZ STATE OFFICE
2010 JUN 15 A 7:50
PHOENIX, ARIZONA

EXHIBIT B

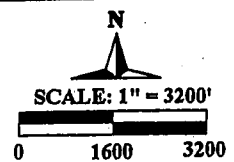
**PLATS OF JAMES HARDIE GYPSUM, INC. PLACER MINING CLAIMS
MOHAVE COUNTY, ARIZONA**

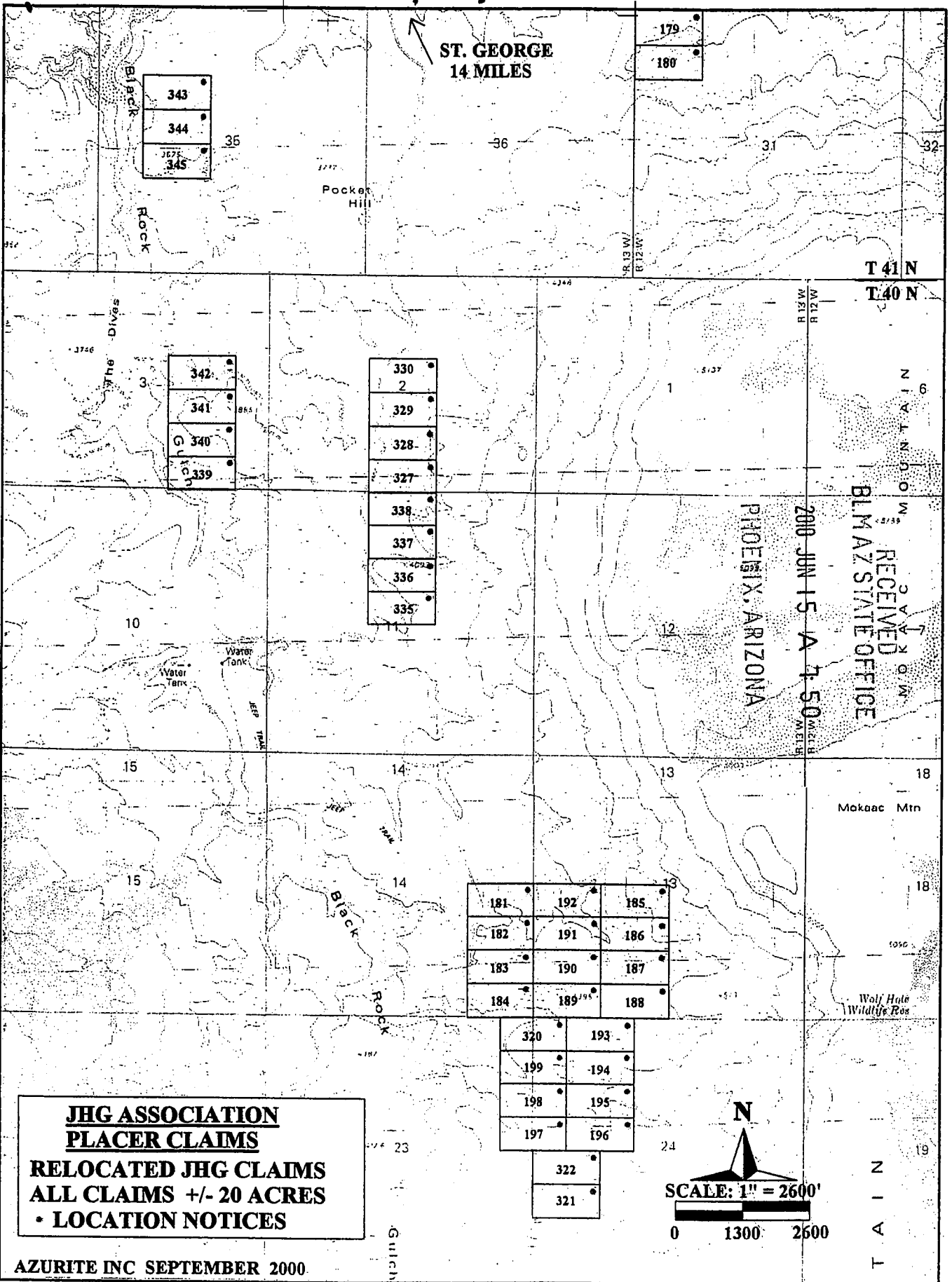
(GILA & SALT RIVER MERIDIAN)

RECEIVED
BLM AZ STATE OFFICE
2010 JUN 15 A 7:50
PHOENIX, ARIZONA



JAMES HARDIE GYPSUM INC. RELOCATED GYPSUM CITY CLAIMS
GOLDEN DOWN #1 +/- 120 ACRES
PLACERS CLAIMS 1-178 +/- 20 ACRES
LOCATION NOTICES
 AZURITE INC. SEPTEMBER 2000

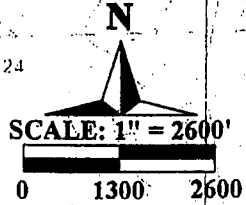




**JHG ASSOCIATION
PLACER CLAIMS
RELOCATED JHG CLAIMS
ALL CLAIMS +/- 20 ACRES
• LOCATION NOTICES**

AZURITE INC SEPTEMBER 2000

RECEIVED
BLM AZ STATE OFFICE
JUN 15 2010 4:50 PM



11 MILES TO
ST. GEORGE

213	208	209	200
218	209	206	201
211	210	207	202
215	211	204	203
233	216		
231	217		
231	218		
228	219		

12 W
11 W
14 N
14 N

233	238	241	234	
234	249	242	235	
231	250	239	236	13
237	251	234	237	
241	252	239	232	
244	253	238	233	
245	252	235	231	14
241	251	234	235	
247	250	241	238	
246	251	243	237	
243	252	241	238	17
241	253	240	239	
239	252	231	244	
238	253	239	243	
237	254	238	240	
236	255	240	243	
241	256	243	238	
242	257	244	239	
241	258	243	238	
240	259	242	241	
241	260			
240	261			
239	262			
238	263			
237	264			
236	265			
235	266			
234	267			
233	268			
232	269			
231	270			
230	271			
229	272			
228	273			
227	274			
226	275			
225	276			
224	277			
223	278			
222	279			
221	280			
220	281			
219	282			
218	283			
217	284			
216	285			
215	286			
214	287			
213	288			
212	289			
211	290			
210	291			
209	292			
208	293			
207	294			
206	295			
205	296			
204	297			
203	298			
202	299			
201	300			
200	301			
199	302			
198	303			
197	304			
196	305			
195	306			
194	307			
193	308			
192	309			
191	310			
190	311			
189	312			
188	313			
187	314			
186	315			
185	316			
184	317			
183	318			
182	319			
181	320			
180	321			
179	322			
178	323			
177	324			
176	325			
175	326			
174	327			
173	328			
172	329			
171	330			
170	331			
169	332			
168	333			
167	334			
166	335			
165	336			
164	337			
163	338			
162	339			
161	340			
160	341			
159	342			
158	343			
157	344			
156	345			
155	346			
154	347			
153	348			
152	349			
151	350			
150	351			
149	352			
148	353			
147	354			
146	355			
145	356			
144	357			
143	358			
142	359			
141	360			
140	361			
139	362			
138	363			
137	364			
136	365			
135	366			
134	367			
133	368			
132	369			
131	370			
130	371			
129	372			
128	373			
127	374			
126	375			
125	376			
124	377			
123	378			
122	379			
121	380			
120	381			
119	382			
118	383			
117	384			
116	385			
115	386			
114	387			
113	388			
112	389			
111	390			
110	391			
109	392			
108	393			
107	394			
106	395			
105	396			
104	397			
103	398			
102	399			
101	400			
100	401			
99	402			
98	403			
97	404			
96	405			
95	406			
94	407			
93	408			
92	409			
91	410			
90	411			
89	412			
88	413			
87	414			
86	415			
85	416			
84	417			
83	418			
82	419			
81	420			
80	421			
79	422			
78	423			
77	424			
76	425			
75	426			
74	427			
73	428			
72	429			
71	430			
70	431			
69	432			
68	433			
67	434			
66	435			
65	436			
64	437			
63	438			
62	439			
61	440			
60	441			
59	442			
58	443			
57	444			
56	445			
55	446			
54	447			
53	448			
52	449			
51	450			
50	451			
49	452			
48	453			
47	454			
46	455			
45	456			
44	457			
43	458			
42	459			
41	460			
40	461			
39	462			
38	463			
37	464			
36	465			
35	466			
34	467			
33	468			
32	469			
31	470			
30	471			
29	472			
28	473			
27	474			
26	475			
25	476			
24	477			
23	478			
22	479			
21	480			
20	481			
19	482			
18	483			
17	484			
16	485			
15	486			
14	487			
13	488			
12	489			
11	490			
10	491			
9	492			
8	493			
7	494			
6	495			
5	496			
4	497			
3	498			
2	499			
1	500			



JAMES HARDIE GYPSUM INC.
 RELOCATED GYPSUM TOWN CLAIMS
 200-223 +/- 20 ACRES
 224-255 +/- 16 ACRES
 256-319 +/- 20 ACRES
 CURRENT GYPSUM TOWN CLAIMS

RECEIVED
 BLM AZ STATE OFFICE
 2010 JUN 15 A 7:50
 PHOENIX, ARIZONA

EXHIBIT C

UNPATENTED PLACER MINING CLAIMS IN MOHAVE COUNTY, ARIZONA

(GILA & SALT RIVER MERIDIAN)

RECEIVED
BLM AZ STATE OFFICE
2010 JUN 15 A 7:50
PHOENIX, ARIZONA

EXHIBIT "C"
(11 Pages)

Western Mining & Minerals, Inc.
Placer Mining Claims

(claims contain 160 acres unless otherwise noted)

Dutchman Claims (3)

The following are situated in T. 41 N., R. 11 W., S.R.B.M., Mohave County, Arizona:

Claim Name	Description	Book/Page	Number
Dutchman #1	SE1/4 Section 9	2798/471	AMC 341549
Dutchman #2	NW1/4 Section 10	2798/473	AMC 341550
Dutchman #3	NE1/4 Section 10	2798/475	AMC 341551

MGA Claims (122)

The following are situated in T. 37 N., R. 10 W., S.R.B.M., Mohave County, Arizona:

Claim Name	Description	Book/Page	Number
MGA #1	Lots 1, 2 and 3, Section 3, containing 141.11 acres	2822/934	AMC 342515
MGA #2	N1/2 Section 3, excluding lots 1, 2, 3 and 4, containing 160 acres.	2822/936	AMC 342516
MGA #3	Lot 4, Section 3 and Lots 1 and 2, Section 4, containing 139.35 acres	2822/938	AMC 342517
MGA #4	N1/2 Section 4, excluding lots 1, 2, 3 and 4, containing 160 acres.	2822/940	AMC 342518
MGA #5	SE1/4 Section 4	2822/942	AMC 342519
MGA #6	SW1/4 Section 4	2822/944	AMC 342520
MGA #7	Lots 3 and 4, Section 4 and Lot 1, Section 5, containing 139.18 acres	2822/946	AMC 342521
MGA #8	Lots 2, 3 and 4, Section 5, containing 137.38 acres	2822/948	AMC 342522

PHOENIX, ARIZONA

2000 JUN 15 A 7:51

RECEIVED
BLM AZ STATE OFFICE

MGA #9	N1/2 Section 5, excluding lots 1, 2, 3 and 4, containing 160 acres.	2822/950	AMC 342523
MGA #10	SE1/4 Section 5	2822/952	AMC 342524
MGA #11	SW1/4 Section 5	2822/954	AMC 342525
MGA #12	Lots 1, 2 and 3, Section 6, containing 135.21 acres	2822/956	AMC 342526
MGA #13	N1/2 Section 6, excluding lots 1, 2, 3 and 4, containing 160 acres.	2822/958	AMC 342527
MGA #14	SE1/4 Section 6	2822/960	AMC 342528
MGA #15	SW1/4 Section 6	2822/962	AMC 342529
MGA #16	NE1/4 Section 7	2822/964	AMC 342530
MGA #18	N1/2 S1/2 Section 7	2822/966	AMC 342531
MGA #19	NW1/4 Section 7	2822/968	AMC 342532
MGA #21	N1/2 N1/2 Section 8	2822/970	AMC 342533

The following is situated in T. 37 N., R. 10 W., and T. 37 N., R. 11 W., S.R.B.M., Mohave County, Arizona:

Claim Name	Description	Book/Page	Number
MGA #22	Lot 4, Section 6, T. 37 N., R. 10 W., and Lots 1 and 2, Section 1, T. 37 N., R. 11 W., containing 132.44 acres	2822/972	AMC 342534

The following are situated in T. 37 N., R. 11 W., Mohave County, Arizona:

Claim Name	Description	Book/Page	Number
MGA #23	NE1/4 Section 1, excluding Lots 1 and 2, containing 80 acres	2822/974	AMC 342535
MGA #24	SE1/4 Section 1	2822/976	AMC 342536
MGA #25	NE1/4 Section 12	2822/978	AMC 342537

PHOENIX, ARIZONA

2010 JUN 15 A 7:51

RECEIVED
BLM AZ STATE OFFICE

The following are situated in T. 38 N., R. 10 W., Mohave County, Arizona:

Claim Name	Description	Book/Page	Number
MGA #26	Lots 3 and 4 and E1/2 SW1/4 Section 7, containing 157.63 acres	2822/980	AMC 342538
MGA #27	SW1/4 Section 17	2822/982	AMC 342539
MGA #28	W1/2 NE1/4 Section 18 and W1/2 SE1/4 Section 7	2822/984	AMC 342540
MGA #29	SE1/4 Section 18	2822/986	AMC 342541
MGA #30	Lots 3 and 4 and E1/2 SW1/4 Section 18, containing 157.79 acres	2822/988	AMC 342542
MGA #31	Lots 1 and 2 and E1/2 NW1/4 Section 18, containing 157.82 acres	2822/990	AMC 342543
MGA #32	NE1/4 Section 19	2822/992	AMC 342544
MGA #33	SE1/4 Section 19	2822/994	AMC 342545
MGA #34	Lots 3 and 4 and E1/2 SW1/4 Section 19, containing 158.00 acres	2822/996	AMC 342546
MGA #35	Lots 1 and 2 and E1/2 NW1/4 Section 19, containing 157.84 acres	2822/998	AMC 342547
MGA #36	SE1/4 Section 20	2822/1000	AMC 342548
MGA #37	SW1/4 Section 20	2823/1	AMC 342549
MGA #38	NW1/4 Section 20	2823/3	AMC 342550
MGA #39	SW1/4 Section 21	2823/5	AMC 342551
MGA #40	SW1/4 Section 27	/2823/7	AMC 342552
MGA #41	SE1/4 Section 28	2823/9	AMC 342553
MGA #42	SW1/4 Section 28	2823/11	AMC 342554
MGA #43	NW1/4 Section 28	2823/13	AMC 342555
MGA #44	NE1/4 Section 29	2823/15	AMC 342556

RECEIVED
 BLM AZ STATE OFFICE
 2000 JUN 15 A 7:51
 PHOENIX, ARIZONA

MGA #45	SE1/4 Section 29	2823/17	AMC 342557
MGA #46	SW1/4 Section 29	2823/19	AMC 342558
MGA #47	NW1/4 Section 29	2823/21	AMC 342559
MGA #48	NE1/4 Section 30	2823/23	AMC 342560
MGA #49	SE1/4 Section 30	2823/25	AMC 342561
MGA #50	Lots 3 and 4 and E1/2 SW1/4 Section 30, containing 158.38 acres	2823/27	AMC 342562
MGA #51	Lots 1 and 2 and E1/2 NW1/4 Section 30, containing 158.18 acres	2823/29	AMC 342563
MGA #52	NE1/4 Section 31	2823/31	AMC 342564
MGA #53	SE1/4 Section 31	2823/33	AMC 342565
MGA #54	Lots 3 and 4 and E1/2 SW1/4 Section 31, containing 158.54 acres	2823/35	AMC 342566
MGA #55	Lots 1 and 2 and E1/2 NW1/4 Section 31, containing 158.50 acres	2823/37	AMC 342567
MGA #56	NE1/4 Section 32	2823/39	AMC 342568
MGA #57	SE1/4 Section 32	2823/41	AMC 342569
MGA #58	SW1/4 Section 32	2823/43	AMC 342570
MGA #59	NW1/4 Section 32	2823/45	AMC 342571
MGA #60	NE1/4 Section 33	2823/47	AMC 342572
MGA #61	SE1/4 Section 33	2823/49	AMC 342573
MGA #62	SW1/4 Section 33	2823/51	AMC 342574
MGA #63	NW1/4 Section 33	2823/53	AMC 342575
MGA #64	SE1/4 Section 34	2823/55	AMC 342576
MGA #65	SW1/4 Section 34	2823/57	AMC 342577
MGA #66	NW1/4 Section 34	2823/59	AMC 342578

PHOENIX ARIZONA

2010 JUN 15 A 7: 51

RECEIVED
BLMAZ STATE OFFICE

The following are located in T. 38 N., R. 11 W., J.R.B.M., Mohave County, Arizona:

Claim Name	Description	Book/Page	Number
MGA #67	SE1/4 Section 1	2823/61	AMC 342579
MGA #68	SW1/4 Section 1	2823/63	AMC 342580 ✓
MGA #70	SE1/4 NW1/4 and S1/2 NE1/4 Section 2, containing 120 acres	2823/67	AMC 342582 ✓
MGA #72	Lots 1, 2 and 3 Section 2 and W1/2 Lot 4 Section 1, containing 142.18 acres	2823/71	AMC 342584
MGA #80	Lots 2, 3 and 4 Section 6, containing 119.36 acres	2823/73	AMC 342585
MGA #81	N1/2 Section 6, excluding lots 1, 2, 3 and 4, containing 160 acres.	2823/75	AMC 342586
MGA #82	SE1/4 Section 6	2823/77	AMC 342587
MGA #83	Lots 3 and 4 and E1/2 SW1/4 Section 6, containing 153.39 acres	2823/79	AMC 342588
MGA #84	NE1/4 Section 7	2823/81	AMC 342589
MGA #85	Lots 1 and 2 and E1/2 NW1/4 Section 7, containing 153.09 acres	2823/83	AMC 342590
MGA #86	SE1/4 Section 11	2823/85	AMC 342591
MGA #87	NE1/4 Section 12	2823/87	AMC 342592
MGA #88	SE1/4 Section 12	2823/89	AMC 342593
MGA #89	SW1/4 Section 12	2823/91	AMC 342594
MGA #90	NW1/4 Section 12	2823/93	AMC 342595
MGA #91	NE1/4 Section 13	2823/95	AMC 342596
MGA #92	SE1/4 Section 13	2823/97	AMC 342597
MGA #93	SW1/4 Section 13	2823/99	AMC 342598
MGA #94	NW1/4 Section 13	2823/101	AMC 342599

2010 JUN 15 A 7:51
 PHOENIX, ARIZONA


RECEIVED
 BLM AZ STATE OFFICE

MGA #95	NE1/4 Section 14	2823/103	AMC 342600
MGA #96	SE1/4 Section 14	2823/105	AMC 342601
MGA #97	E1/2 W1/2 Section 14	2823/107	AMC 342602
MGA #98	NE1/4 Section 23	2823/109	AMC 342603
MGA #99	SE1/4 Section 23	2823/111	AMC 342604
MGA #100	E1/2 W1/2 Section 23	2823/113	AMC 342605
MGA #101	NE1/4 Section 24	2823/115	AMC 342606
MGA #102	SE1/4 Section 24	2823/117	AMC 342607
MGA #103	SW1/4 Section 24	2823/119	AMC 342608
MGA #104	NW1/4 Section 24	2823/121	AMC 342609
MGA #105	NE1/4 Section 25	2823/123	AMC 342610
MGA #106	SE1/4 Section 25	2823/125	AMC 342611
MGA #107	SW1/4 Section 25	2823/127	AMC 342612
MGA #108	NW1/4 Section 25	2823/129	AMC 342613
MGA #109	E1/2 NE1/4 and NE1/4 SE1/4 Section 26, containing 120 acres	2823/131	AMC 342614
MGA #110	NE1/4 Section 36	2823/133	AMC 342615
MGA #111	SE1/4 Section 36	2823/135	AMC 342616
MGA #112	NW1/4 Section 36	2823/137	AMC 342617

The following is situated in T. 38 N., R. 12 W., S.R.B.M., Mohave County, Arizona:

Claim Name	Description	Book/Page	Number
MGA #151	Lot 1 and SE1/4 NE1/4 Section 1, containing 80.71 acres	2823/175	AMC 342636

RECEIVED
 BLM AZ STATE OFFICE
 2010 JUN 15 A 7:51
 PHOENIX ARIZONA

The following  situated in T. 39 N., R. 11 W., S.R.B.M., Mohave County, Arizona:

Claim Name	Description	Book/Page	Number
MGA #69	NW1/4 Section 35	2823/65	AMC 342581
MGA #71	SW1/4 Section 35	2823/69	AMC 342583
Claim Name	County BLM Description	Book/Page	Number
MGA #114	SE1/4 Section 18	2823/139	AMC 342618
MGA #115	Lots 3 and 4 and E1/2 SW1/4 Section 18, containing 146.12 acres	2823/141	AMC 342619
MGA #116	NE1/4 Section 19	2823/143	AMC 342620
MGA #117	SE1/4 Section 19	2823/145	AMC 342621
MGA #118	Lots 3 and 4 and E1/2 SW1/4 Section 19, containing 147.26 acres	2823/147	AMC 342622
MGA #119	Lots 1 and 2 and E1/2 NW1/4 Section 19, containing 146.58 acres	2823/149	AMC 342623
MGA #130	NE1/4 Section 30	2823/151	AMC 342624
MGA #131	SE1/4 Section 30	2823/153	AMC 342625
MGA #132	Lots 3 and 4 and E1/2 SW1/4 Section 30, containing 148.50 acres	2823/155	AMC 342626
MGA #133	Lots 1 and 2 and E1/2 NW1/4 Section 30, containing 147.90 acres	2823/157	AMC 342627
MGA #134	NE1/4 Section 31	2823/159	AMC 342628
MGA #135	SE1/4 Section 31	2823/161	AMC 342629
MGA #136	Lots 3 and 4 and E1/2 SW1/4 Section 31, containing 149.65 acres	2823/163	AMC 342630
MGA #137	Lots 1 and 2 and E1/2 NW1/4 Section 31, containing 149.15 acres	2823/165	AMC 342631
MGA #146	SE1/4 Section 35	2823/167	AMC 342632

PHOENIX, ARIZONA

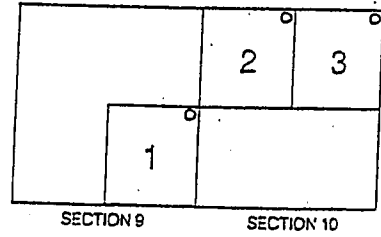
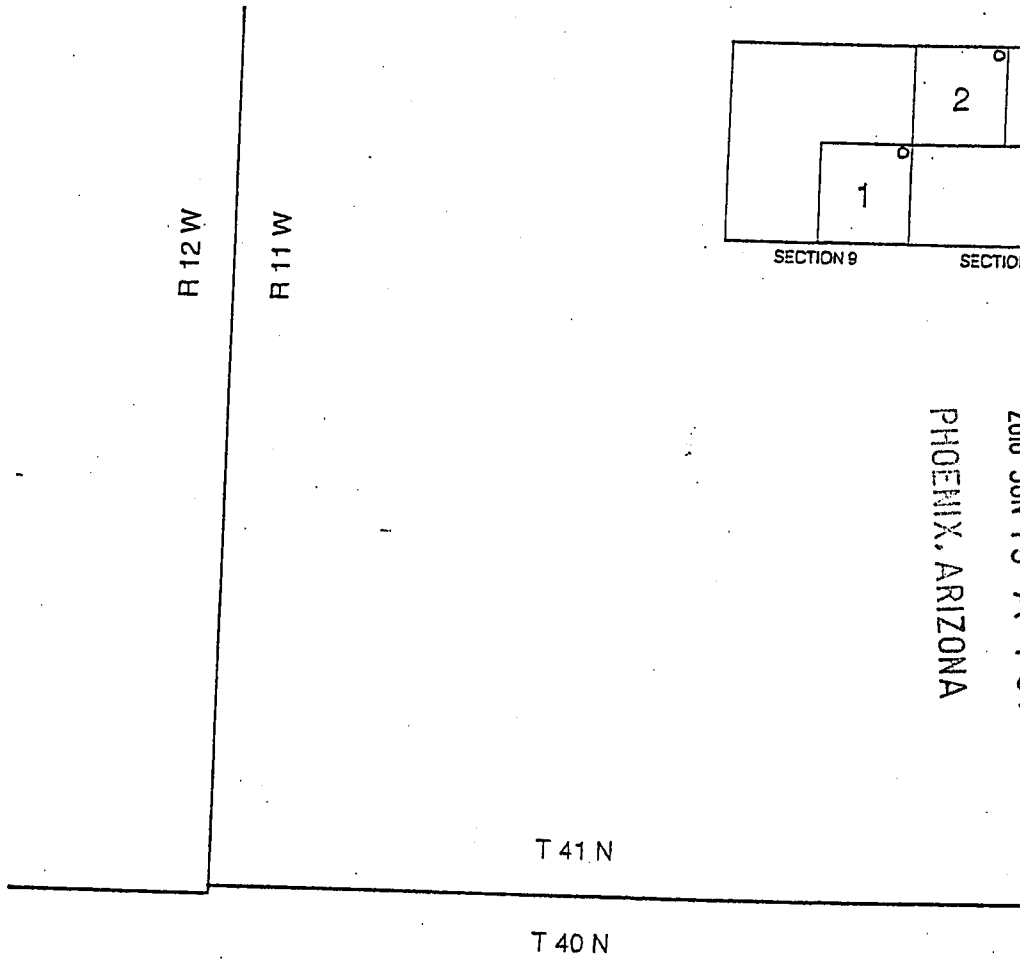
2010 JUN 15 A 1:51

RECEIVED
BLMAZ STATE OFFICE

The following are situated in T. 39 N., R. 12 W., S.R.B.M., Mohave County, Arizona:

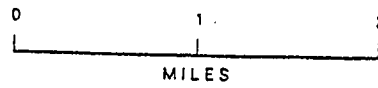
Claim Name	Description	Book/Page	Number
MGA #148	S1/2 SE1/4 Section 24, containing 80 acres	2823/169	AMC 342633-
MGA #149	NE1/4 Section 25	2823/171	AMC 342634,
MGA #150	SE1/4 Section 25	2823/173	AMC 342635,

RECEIVED
BLM AZ STATE OFFICE
2010 JUN 15 A 1:51
PHOENIX, ARIZONA



RECEIVED
 BLMAZ STATE OFFICE
 2010 JUN 15 A 7:51
 PHOENIX, ARIZONA

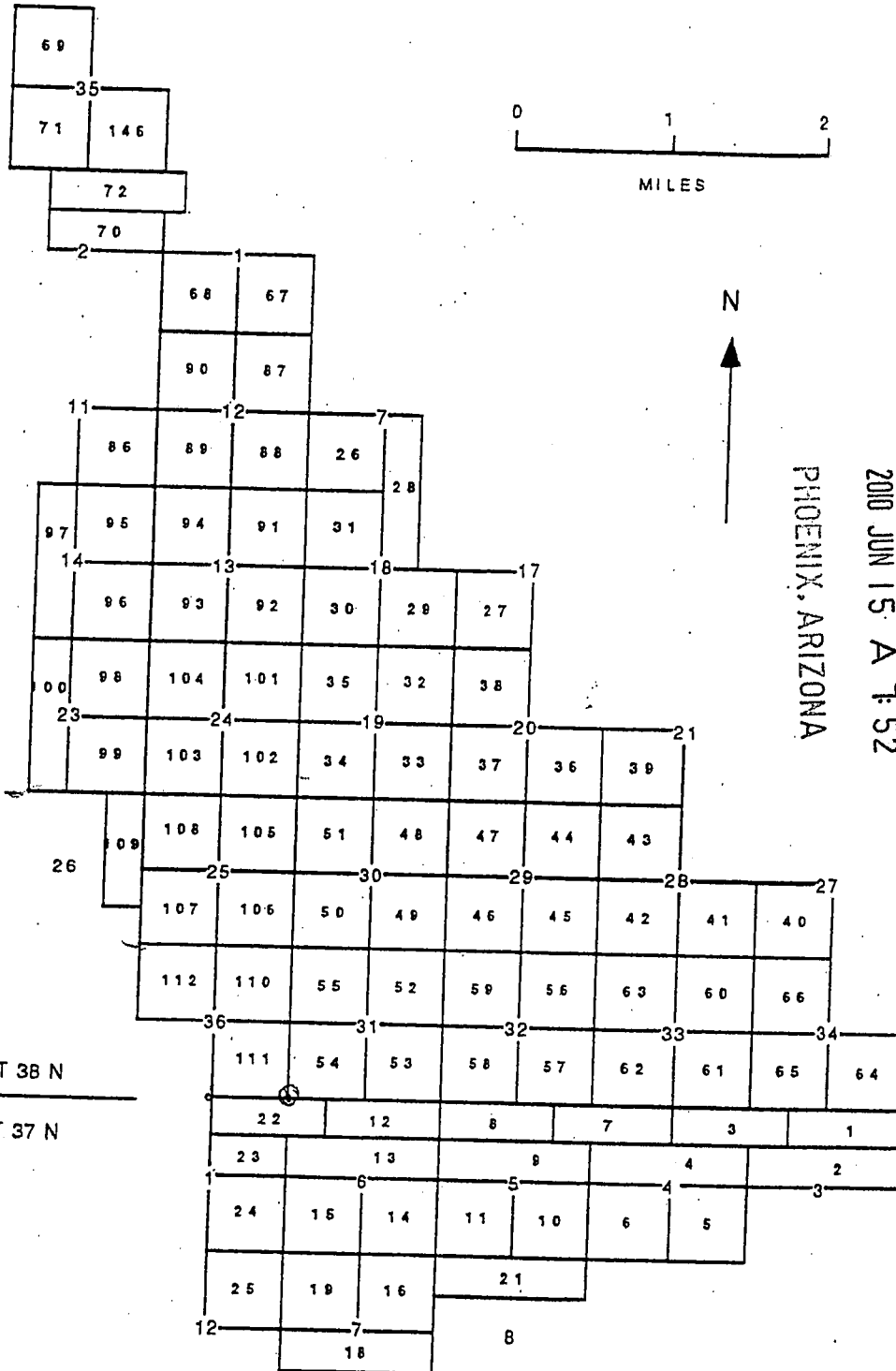
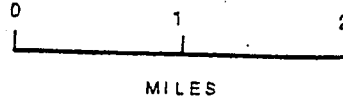
DUTCHMAN CLAIMS
 MOHAVE COUNTY, ARIZONA



○ LOCATION NOTICES

T 39 N

T 38 N



PHOENIX, ARIZONA

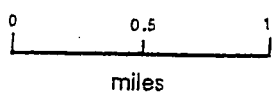
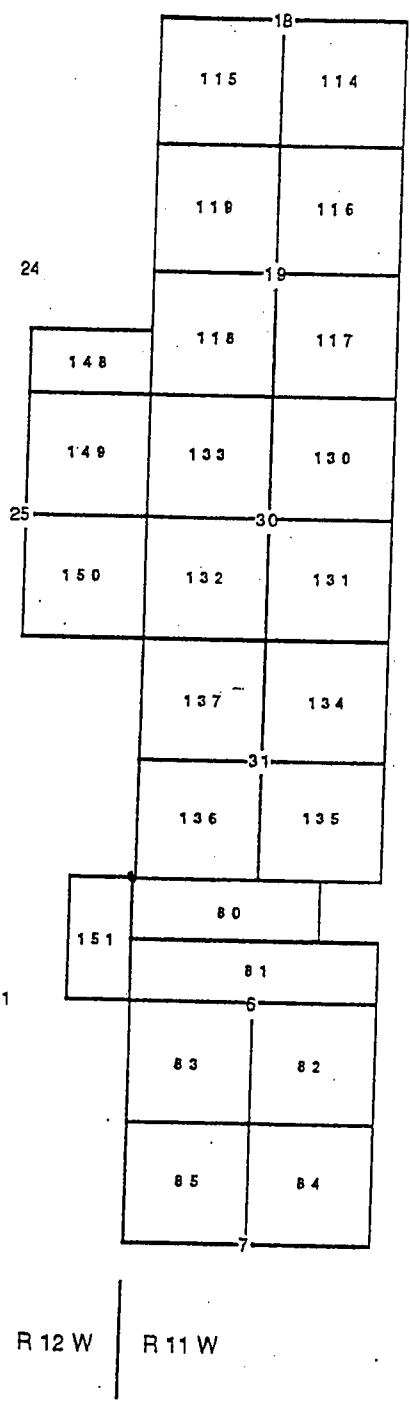
2010 JUN 15 A 1:52

RECEIVED
BLM AZ STATE OFFICE

R 11 W | R 10 W

MGA CLAIMS

MOHAVE COUNTY, ARIZONA



RECEIVED
BLM AZ STATE OFFICE
2010 JUN 15 A 7:52
PHOENIX, ARIZONA

MGA CLAIMS
MOHAVE COUNTY, ARIZONA

EXHIBIT D

UNPATENTED PLACER MINING CLAIMS IN MOHAVE COUNTY, ARIZONA

(GILA & SALT RIVER MERIDIAN)

RECEIVED
BLM AZ STATE OFFICE
2010 JUN 15 A 7:52
PHOENIX, ARIZONA

EXHIBIT "D"
(7 Pages)

NEW GYPSUM CLAIMS

The following are situated in T. 42 N., R. 12 W., S.R.B.M.,
Mohave County, Arizona:

Claim Name	Description	County Book/Page	BLM Number
New Gypsum #2	SW 1/4 Section 31	731/21	139183
New Gypsum #3	Lots #1, 2, 3 and 4 along fractional Section 31 North boundary	731/22	139184

RECEIVED
BLM
STAT OFFICE
200 JUN 15 A 1:52
PHOENIX, ARIZONA

The following are situated in T. 41 N., R. 12 W., S.R.B.M.,
Mohave County, Arizona:

Claim Name	Description	County Book/Page	BLM Number
New Gypsum #4	Lots 1, 2 and 3 and that portion of the SE 1/4 NW 1/4 Section 6 that lies north of the I-15 right-of-way	2123/486	324812
New Gypsum #5	Lots 4 and 5, Section 6	2123/488	324813

MT. AETNA CLAIMS

The following are situated in T. 41 N., R. 11 W., S.R.B.M.,
Mohave County, Arizona:

Claim Name	Description	County Book/Page	BLM Number
Mt. Aetna #1	NW 1/4 Section 15	731/623	139177
Mt. Aetna #2	SW 1/4 Section 10	731/625	139178
Mt. Aetna #3	SE 1/4 Section 10	731/626	139179
Mt. Aetna #4	NE 1/4 Section 16	731/627	139180
Mt. Aetna #5	SE 1/4 Section 16	731/628	139181

GYPSUM HILLS CLAIMS

The following are situated in T. 41 N., R. 11 W., S.R.B.M., Mohave County, Arizona:

Claim Name	Description	County Book/Page	BLM Number
Gypsum Hills #1	NW1/4 Section 11	5-R/33	74105
Gypsum Hills #2	SW1/4 Section 11	5-R/34	74106
Gypsum Hills #3	NE1/4 Section 15	5-R/35	74107
Gypsum Hills #4	SE1/4 Section 15	5-R/36	74108
Gypsum Hills #5	SW1/4 Section 15	5-R/37	74109
Gypsum Hills #6	NW1/4 Section 14	572/591-592	74149
Gypsum Hills #7	NE1/4 Section 22	5-R/38	74110
Gypsum Hills #8	SE1/4 Section 22	5-R/39	74111
Gypsum Hills #9	SW1/4 Section 22	5-R/40	74112
Gypsum Hills #10	NW1/4 Section 22	5-R/41	74113
Gypsum Hills #19	NW1/4 Section 27	5-R/50	74122
Gypsum Hills #20	NE1/4 Section 28	5-R/51	74123
Gypsum Hills #22	SW1/4 Section 28	5-R/53	74125
Gypsum Hills #23	NW1/4 Section 28	5-R/54	74126

GOLDEN DOWN CLAIM

The following is situated in T. 41 N., R. 13 W., S.R.B.M., Mohave County, Arizona:

Claim Name	Description	County Book/Page	BLM Number
Golden Down #1	NW1/4 SE1/4 and E1/2 SE1/4 Section 12	753/8	145380

PHOENIX, ARIZONA

2010 JUN 15 A 7:52

RECEIVED
BLM AZ STATE OFFICE

GYPSUM DOME CLAIMS

The following are situated in T. 41 N., R. 11 W., S.R.B.M., Mohave County, Arizona:

Claim Name	Description	County Book/Page	BLM Number
Gypsum Dome #10	SE1/4 Section 20	5-R/19	74128
Gypsum Dome #11	SW1/4 Section 20	5-R/20	74129
Gypsum Dome #12	NW1/4 Section 20	5-R/21	74130
Gypsum Dome #13	NW1/4 Section 21	5-R/22	74131
Gypsum Dome #14	NE1/4 Section 21	5-R/23	74132
Gypsum Dome #15	SE1/4 Section 21	5-R/24	74133
Gypsum Dome #16	SW1/4 Section 21	5-R/25	74134
Gypsum Dome #17	NE1/4 Section 19	5-R/26	74135
Gypsum Dome #18	SE1/4 Section 19	5-R/27	74136
Gypsum Dome #19	SW1/4 Section 19, excluding lots 3 and 4, containing 160 acres	5-R/28	74137
(AMENDED)		2500/14	
Gypsum Dome #20	NE1/4 Section 30	5-R/29	74138
Gypsum Dome #22	SW1/4 Section 30, excluding lots 3 and 4, containing 160 acres	5-R/31	74140
(AMENDED)		2500/16	
Gypsum Dome #23	NW1/4 Section 30, excluding lots 1 and 2, containing 160 acres	5-R/32	74141
(AMENDED)		2500/18	

RECEIVED
BLM AZ STATE OFFICE
2010 JUN 15 A 7:52
PHOENIX, ARIZONA

GYPSUM TOWN CLAIMS

The following are situated in T. 40 N., R. 12 W., S.R.B.M., Mohave County, Arizona:

Claim Name	Description	County Book/Page	BLM Number
Gypsum Town #13 (AMENDED)	Lots 1 & 2 Section 2	6-D/45 2500/8	74142
Gypsum Town #14	SE1/4 Section 2	6-D/46	74143
Gypsum Town #17	NE1/4 Section 11	5-Q/495	74086
Gypsum Town #24	SW1/4 Section 15	5-R/2	74093
Gypsum Town #25	NW1/4 Section 15	5-R/3	74094
Gypsum Town #26	NE1/4 Section 21	5-R/4	74095
Gypsum Town #28	NE1/4 Section 22	5-R/6	74097
Gypsum Town #30	SW1/4 Section 22	5-R/8	74099
Gypsum Town #32	NW1/4 Section 27	5-R/10	74101
Gypsum Town #33	SW1/4 Section 27	5-R/11	74102
Gypsum Town #47	SW1/4 Section 3	5-R/222	74052
Gypsum Town #51	SW1/4 Section 10	5-R/226	74056
Gypsum Town #52	NW1/4 Section 10	5-R/227	74057

RECEIVED
 BLM AZ STATE OFFICE
 2010 JUN 15 A 7:52
 PHOENIX, ARIZONA

RECEIVED
BLM AZ STATE OFFICE

2010 JUN 15 A 7:52

PHOENIX, ARIZONA

R 12 W
R 11 W

Gypsum Dome

Gypsum Hills

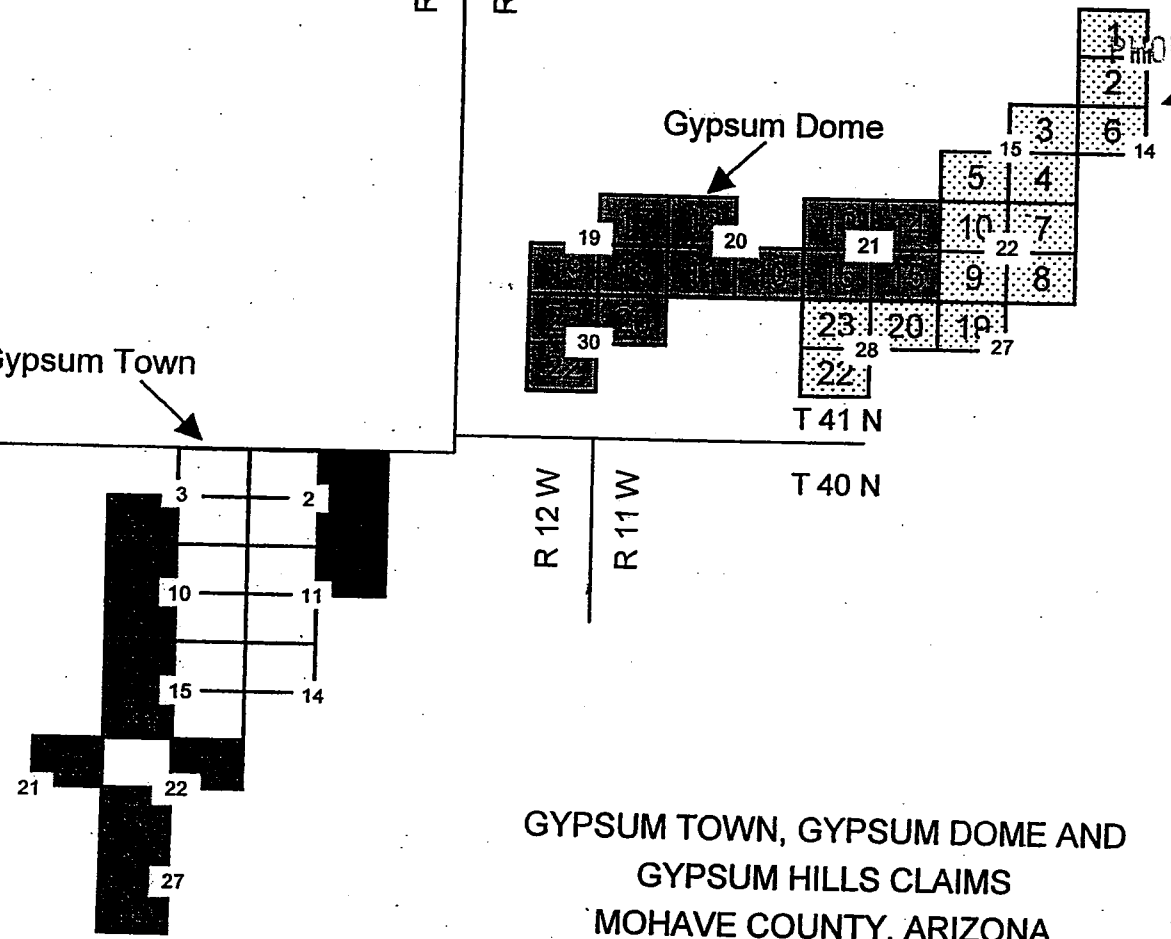
Gypsum Town

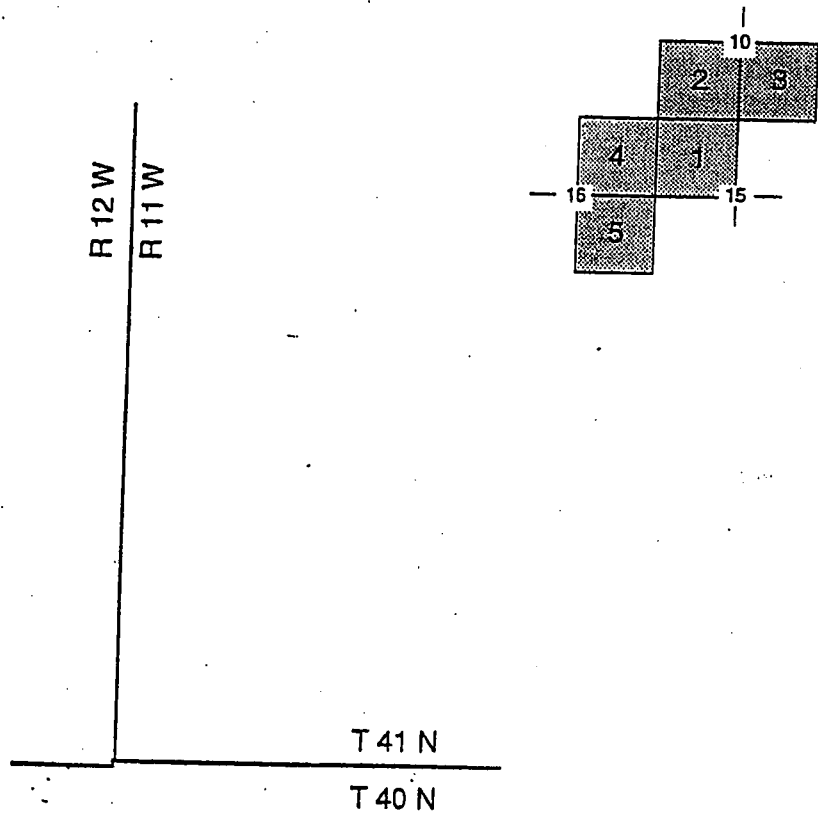
T 41 N
T 40 N

T 41 N
T 40 N

R 12 W
R 11 W

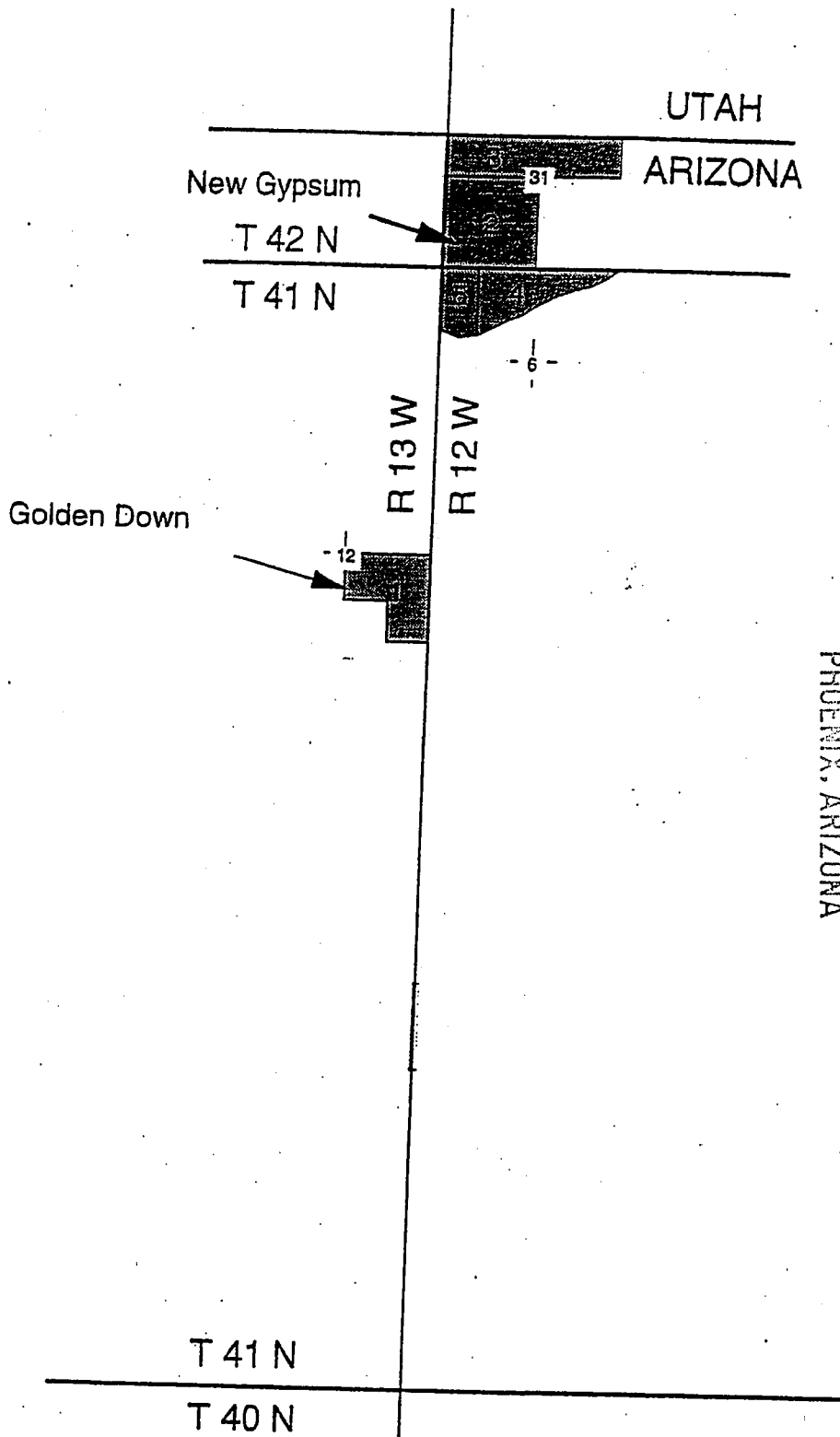
GYP SUM TOWN, GYP SUM DOME AND
GYP SUM HILLS CLAIMS
MOHAVE COUNTY, ARIZONA





RECEIVED
 BLM AZ STATE OFFICE
 200 JUN 15 A 7:52
 PHOENIX, ARIZONA

MT AETNA CLAIMS
 MOHAVE COUNTY, ARIZONA



RECEIVED
 BLM AZ STATE OFFICE
 2010 JUN 15 A 7:52
 PHOENIX, ARIZONA

GOLDEN DOWN, NEW GYPSUM
 CLAIMS
 MOHAVE COUNTY, ARIZONA

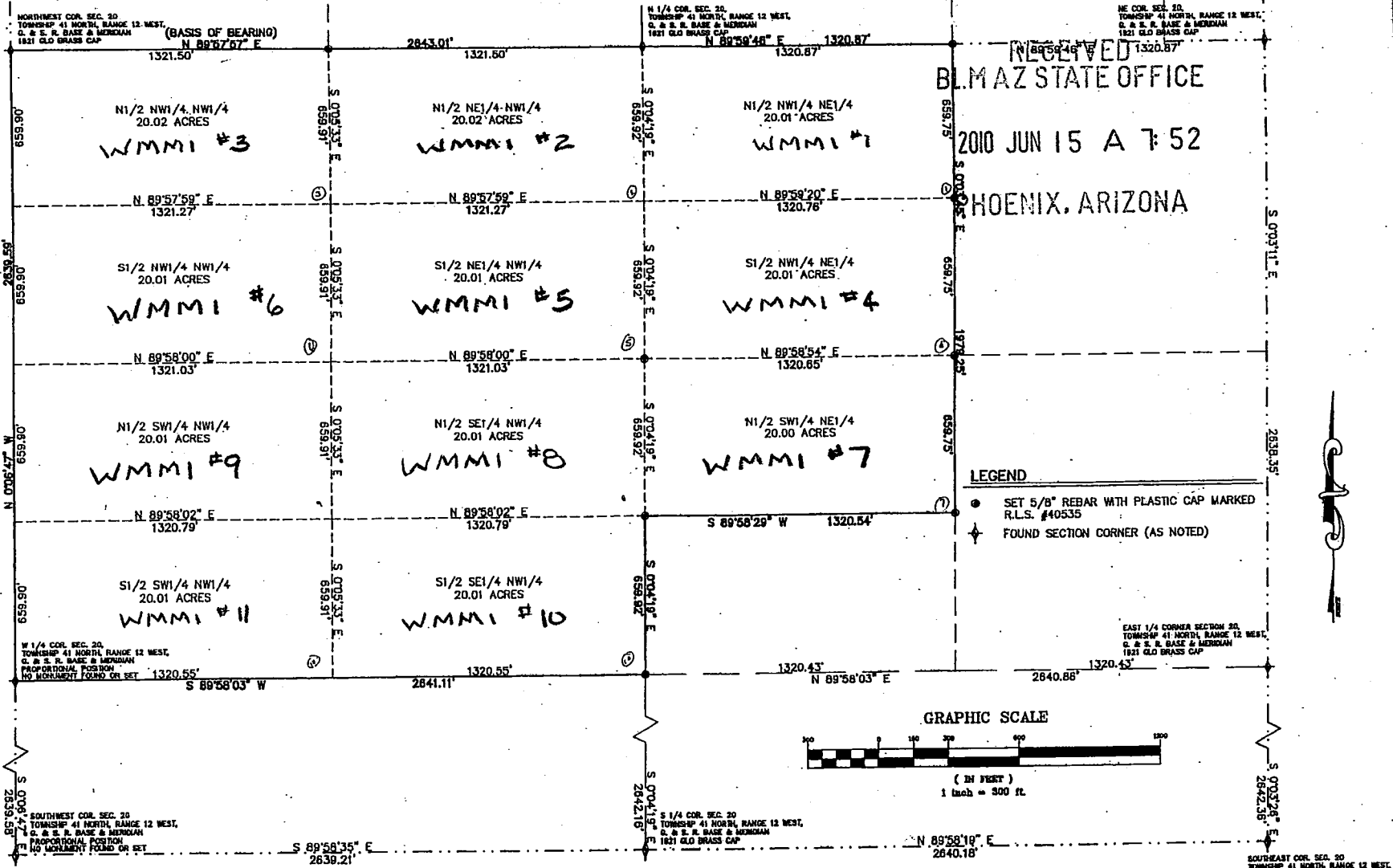
Exhibit E

Placer Mining Claims in Mohave County, Arizona (Gila & Salt River Meridian)

Claim Name	Lands Affected	BLM AMC#	Location Date	Recording Date	Book/Page
WMMI #1	N1/2,NW1/4,NE1/4 Section 20 T41N-R12W	367127	9/12/2005	9/15/2005	Bk 5837 Pg 972
WMMI #2	N1/2,NE1/4,NW1/4 Section 20 T41N-R12W	367128	9/12/05	9/15/06	Bk 5837 Pg 974
WMMI #3	N1/2,NW1/4,NW1/4 Section 20 T41N-R12W	367129	9/12/05	9/15/06	Bk 5837 Pg 976
WMMI #4	S1/2,NW1/4,NE1/4 Section 20 T41N-R12W	367130	9/12/06	9/15/05	Bk 5837 Pg 978
WMMI #5	S1/2,NE1/4, NW1/4 Section 20 T41N-R12W	367131	9/12/05	9/15/05	Bk 5837 Pg 980
WMMI #6	S1/2,NW1/4,NW1/4 Section 20 T41N-R12W	367132	9/12/05	9/15/05	Bk 5837 Pg 982
WMMI #7	N1/2,SW1/4,NE1/4 Section 20 T41N-R12W	367133	9/12/05	9/15/05	Bk 5837 Pg 984
WMMI #8	N1/2,SE1/4,NW1/4 Section 20 T41N-R12W	367134	9/12/05	9/15/05	Bk 5837 Pg 986
WMMI #9	N1/2,SW1/4,NW1/4 Section 20 T41N-R12W	367135	9/12/05	9/15/05	Bk 5837 Pg 988
WMMI #10	S1/2,SE1/4,NW1/4 Section 20 T41N-R12W	367136	9/12/05	9/15/05	Bk 5837 Pg 990
WMMI #11	S1/2, SW1/4,NW1/4 Section 20 T41N-R12W	367137	9/12/05	9/15/05	Bk 5837 Pg 992
WMMI #12	N1/2,NE1/4,NW1/4 Section 29 T41N, R12W	367138	9/12/05	9/15/05	Bk 5837 Pg 994
WMMI #13	S1/2,NE1/4,NW1/4 Section 29 T41N, R12W	367139	9/12/05	9/15/05	Bk 5837 Pg 996
WMMI #14	N1/2,NW1/4,SW1/4 Section 29 T41N, R12W	367140	9/12/05	9/15/05	Bk 5837 Pg 998
WMMI #15	S1/2,NW1/4,SW1/4 Section 29 T41N, R12W	367141	9/12/05	9/15/05	Bk 5837 Pg 1000,94
WMMI #16	N1/2,NE1/4,NE1/4 Section 31, T41N-R12W	367142	9/12/05	9/15/05	Bk 5838 Pg 1
WMMI #17	N1/2,NW1/4,NE1/4 Section 31 T41N-R12W	367143	9/12/05	9/15/05	Bk 5838 Pg 3

2010 JUN 5
 PM 5:00
 PHOENIX
 ARIZONA
 52

RECEIVED
 BLM AZ STATE OFFICE



RECEIVED
BLMAZ STATE OFFICE
2010 JUN 15 A 7:52
PHOENIX, ARIZONA

LEGAL DESCRIPTION
THE $N1/2 NW1/4 NE1/4$, $N1/2 NE1/4 NW1/4$, $N1/2 NW1/4 NW1/4$, $S1/2 NW1/4 NE1/4$, $S1/2 NE1/4 NW1/4$, $S1/2 NW1/4 NW1/4$, $N1/2 SE1/4 NW1/4$, $N1/2 SW1/4 NW1/4$, $N1/2 SW1/4 NE1/4$, $S1/2 SE1/4 NW1/4$, $S1/2 SW1/4 NW1/4$ ALL OF SECTION 20 TOWNSHIP 41 NORTH, RANGE 12 WEST, GILA & SALT RIVER MERIDIAN, MOHAVE COUNTY, ARIZONA.
CONTAINS 220.12 ACRES

NARRATIVE
THE PURPOSE OF THIS SURVEY WAS TO LOCATE AND MARK ON THE GROUND THE EXTERIOR BOUNDARY OF THE ABOVE DESCRIBED MINING CLAIM PARCELS. THE MINING CLAIMS ARE ALIQUOT PARCELS CALCULATED FROM THE SECTION WORK SHOWN HEREON. THIS SURVEY WAS PERFORMED AT THE REQUEST OF OUR CLIENT. THE BASIS OF BEARING IS N 89°57'57" E BETWEEN THE NORTHWEST CORNER AND THE NORTH 1/4 CORNER OF SECTION 20 TOWNSHIP 41 NORTH, RANGE 12 WEST, GILA & SALT RIVER MERIDIAN, MOHAVE COUNTY, ARIZONA.

SURVEYOR'S CERTIFICATE
THIS IS TO CERTIFY THAT THE SURVEY OF THIS PLAT WAS MADE UNDER MY DIRECT SUPERVISION AND IS CORRECTLY REPRESENTED ON THIS PLAT.
Kelly R. Schmutz B-31-05
KELLY R. SCHMUTZ, R.L.S. 40535



RECORD OF SURVEY
A DEPENDENT SURVEY AND ALIQUOT BREAKDOWN OF THE NORTHWEST 1/4 AND THE NORTHEAST 1/4 OF SECTION 20, TOWNSHIP 41 NORTH, RANGE 12 WEST GILA & SALT RIVER MERIDIAN LOCATED IN MOHAVE COUNTY, ARIZONA.

PREPARED FOR:
WESTERN MINING & MINERALS
225 N. BLUFF ST.
ST. GEORGE, UT 84770
(435) 828-3918

FILED AND RECORDED AT THE REQUEST OF _____
_____ MIN. PAST _____ O'CLOCK _____ M. IN BOOK _____
OF _____ PAGE _____ RECORDS OF MOHAVE COUNTY, ARIZONA.
BY _____ DEPUTY RECORDER _____ RECORDER
RECEPTION NUMBER _____

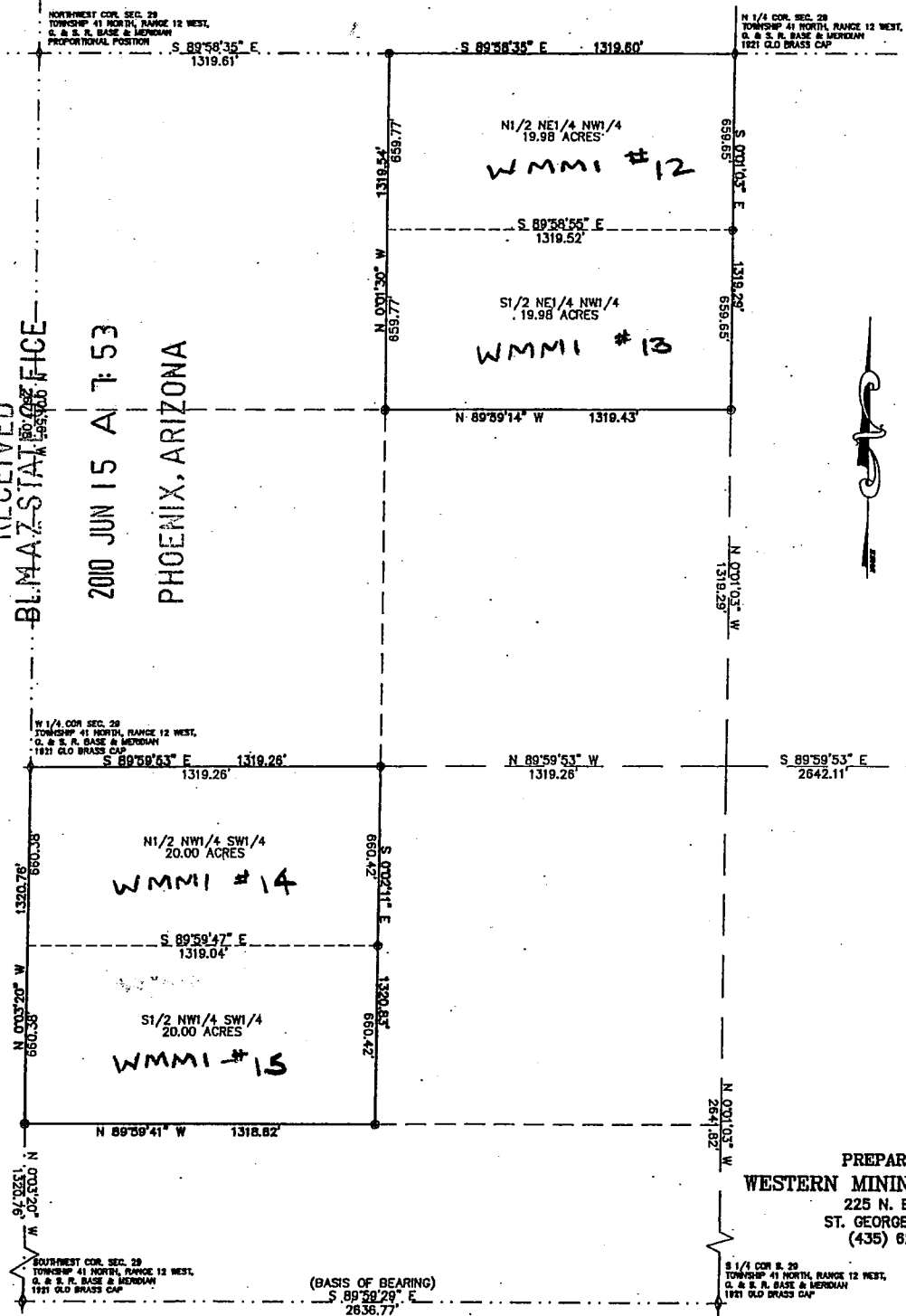
BUSH & GUDGEILL, INC.
Engineers - Planners - Surveyors
205 EAST TABERNACLE, ST. GEORGE, UTAH 84770
(801) 673 2337 Fax (801) 625 9581
Offices: Salt Lake City, Utah - Page, Arizona

Drawn: JGD Date: 6/03/05
Checked: _____
Approved: KRS
Scale: 1" = 300'
Job No.: 5-7831

RECORD OF SURVEY
NORTHWEST 1/4 AND THE NORTHEAST 1/4 OF SEC. 20
T. 41 N., R. 12 W., GILA AND SALT RIVER MERIDIAN

SHEET
1
1
SHEETS
FILE: 7831RS

RECEIVED
BLMAZ-STAT-PLANNING OFFICE
2010 JUN 15 AT 7:53
PHOENIX, ARIZONA



SURVEYOR'S CERTIFICATE

THIS IS TO CERTIFY THAT THE SURVEY OF THIS PLAT WAS MADE UNDER MY DIRECT SUPERVISION AND IS CORRECTLY REPRESENTED ON THIS PLAT.



Kelly R. Schmutz 9-7-05
KELLY R. SCHMUTZ, R.L.S. 40535

LEGAL DESCRIPTION

THE N1/2 NE1/4 NW1/4, S1/2 NE1/4 NW1/4, N1/2 NW1/4 SW1/4, S1/2 NW1/4 SW1/4, ALL OF SECTION 29 TOWNSHIP 41 NORTH, RANGE 12 WEST, GILA & SALT RIVER MERIDIAN, MOHAVE COUNTY, ARIZONA.

CONTAINS 79.96 ACRES

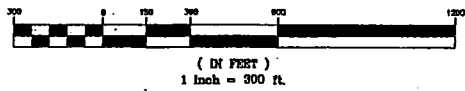
NARRATIVE

THE PURPOSE OF THIS SURVEY WAS TO LOCATE AND MARK ON THE GROUND THE EXTERIOR BOUNDARY OF THE ABOVE DESCRIBED MINING CLAIM PARCELS. THE MINING CLAIMS ARE ALIQUOT PARCELS CALCULATED FROM THE SECTION WORK SHOWN HEREON. THIS SURVEY WAS PERFORMED AT THE REQUEST OF OUR CLIENT. THE BASIS OF BEARING IS S 89°59'29" E BETWEEN THE SOUTHWEST CORNER AND THE SOUTH 1/4 CORNER OF SECTION 29 TOWNSHIP 41 NORTH, RANGE 12 WEST, GILA & SALT RIVER MERIDIAN, MOHAVE COUNTY, ARIZONA.

LEGEND

- SET 5/8" REBAR WITH PLASTIC CAP MARKED R.L.S. #40535
- ⚡ FOUND SECTION CORNER (AS NOTED)

GRAPHIC SCALE



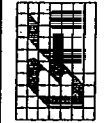
RECORD OF SURVEY

A DEPENDENT SURVEY AND ALIQUOT BREAKDOWN OF THE NORTHWEST 1/4 AND THE SOUTHWEST 1/4 OF SECTION 29, TOWNSHIP 41 NORTH, RANGE 12 WEST GILA & SALT RIVER MERIDIAN LOCATED IN MOHAVE COUNTY, ARIZONA.

PREPARED FOR:
WESTERN MINING & MINERALS
225 N. BLUFF ST.
ST. GEORGE, UT 84770
(435) 628-3916

FILED AND RECORDED AT THE REQUEST OF _____
MIN. PAST _____ O'CLOCK _____ M. IN BOOK _____
OF _____ PAGE _____ RECORDS OF MOHAVE COUNTY, ARIZONA.
BY _____ DEPUTY RECORDER RECORDER
RECEPTION NUMBER _____

BUSH & GUDGELL, INC.
Engineers - Planners - Surveyors
205 EAST TABERNACLE, ST. GEORGE, UT 84770
(801) 873 2337 Fax (801) 628 9581



Drawn: JMD Date: 8/03/05
Designer: _____
Checked: KRS
Approved: KRS
Scale: 1" = 300'
Book No. 5 - 7831

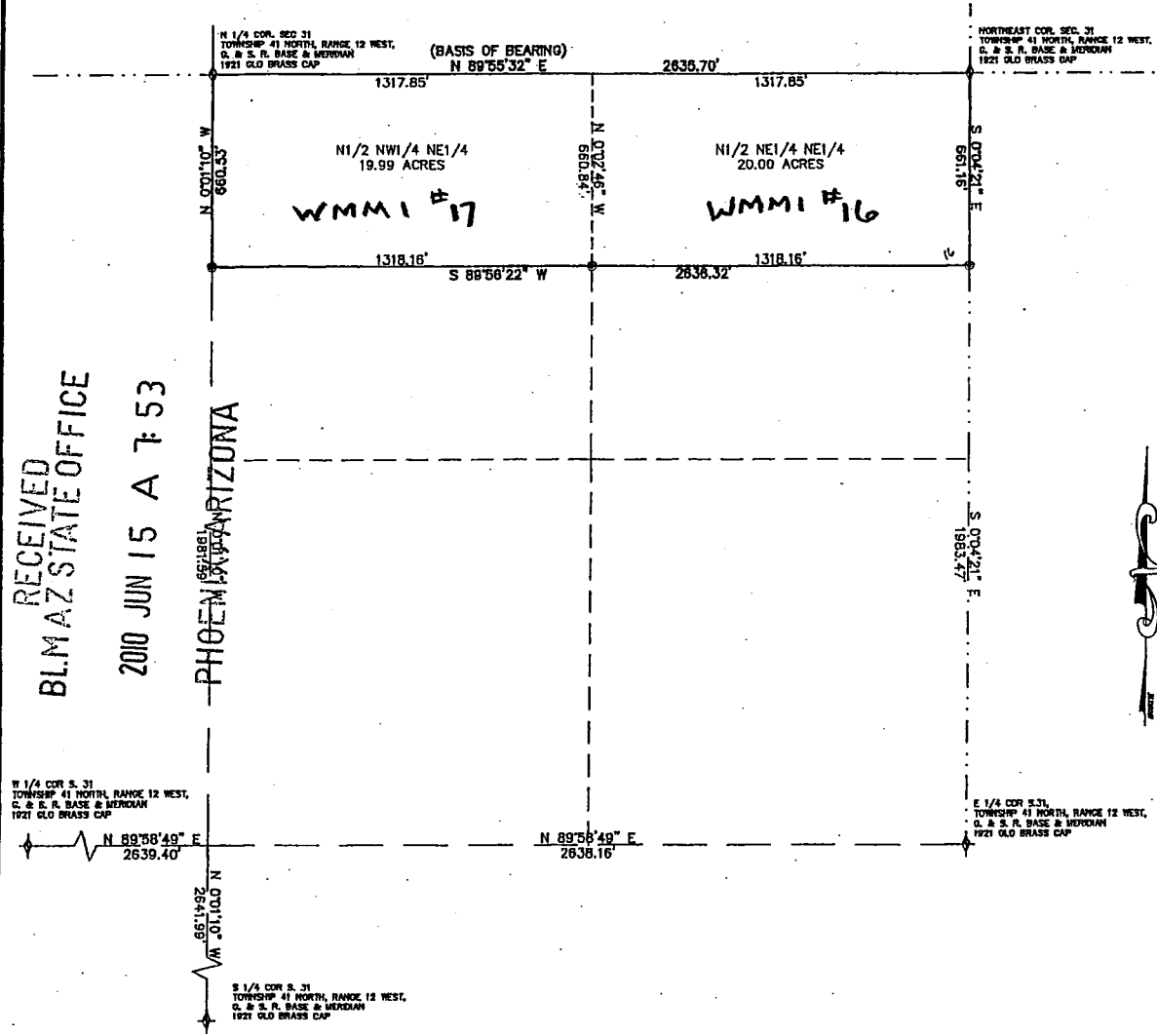
RECORD OF SURVEY
NORTHWEST 1/4 AND THE SOUTHWEST 1/4 SEC. 29
T. 41 N., R.12 W., GILA AND SALT RIVER MERIDIAN

SHEET
1
SHEETS
1
FILE: 7831RS

RECEIVED
BLM AZ STATE OFFICE

2010 JUN 15 A 7:53

PHOENIX, ARIZONA



SURVEYOR'S CERTIFICATE

THIS IS TO CERTIFY THAT THE SURVEY OF THIS PLAT WAS MADE UNDER MY DIRECT SUPERVISION AND IS CORRECTLY REPRESENTED ON THIS PLAT.



Kelly R. Schmutz 8-31-10
KELLY R. SCHMUTZ R.L.S. 40535

LEGAL DESCRIPTION

THE N 1/2 NW 1/4 NE 1/4, N 1/2 NE 1/4 NE 1/4, ALL OF SECTION 31 TOWNSHIP 41 NORTH, RANGE 12 WEST, GILA & SALT RIVER MERIDIAN, MOHAVE COUNTY, ARIZONA.

CONTAINS 39.99 ACRES

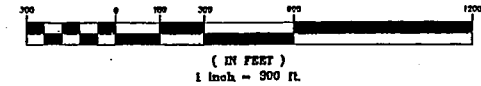
NARRATIVE

THE PURPOSE OF THIS SURVEY WAS TO LOCATE AND MARK ON THE GROUND THE EXTERIOR BOUNDARY OF THE ABOVE DESCRIBED MINING CLAIM PARCELS. THE MINING CLAIMS ARE ALIQUOT PARCELS CALCULATED FROM THE SECTION WORK SHOWN HEREON. THIS SURVEY WAS PERFORMED AT THE REQUEST OF OUR CLIENT. THE BASIS OF BEARING IS N 89°55'32" E BETWEEN THE NORTH 1/4 CORNER AND THE NORTHEAST CORNER OF SECTION 31 TOWNSHIP 41 NORTH, RANGE 12 WEST, GILA & SALT RIVER MERIDIAN, MOHAVE COUNTY, ARIZONA.

LEGEND

- SET 5/8" REBAR WITH PLASTIC CAP MARKED R.L.S. #40535
- ✦ FOUND SECTION CORNER (AS NOTED)

GRAPHIC SCALE



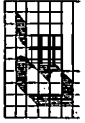
RECORD OF SURVEY

A DEPENDENT SURVEY AND ALIQUOT BREAKDOWN OF THE NORTHEAST 1/4 OF SECTION 31, TOWNSHIP 41 NORTH, RANGE 12 WEST GILA & SALT RIVER MERIDIAN LOCATED IN MOHAVE COUNTY, ARIZONA.

PREPARED FOR:
WESTERN MINING & MINERALS
225 N. BLUFF ST.
ST. GEORGE, UT 84770
(435) 628-3916

FILED AND RECORDED AT THE REQUEST OF _____
MIN. PAST _____ O'CLOCK _____ M. IN BOOK _____
OF _____ PAGE _____ RECORDS OF MOHAVE COUNTY, ARIZONA.
BY _____ DEPUTY RECORDER _____ RECORDER _____
RECEPTION NUMBER _____

BUSH & GUDGEON, INC.
Engineers - Planners - Surveyors
205 EAST TABERNACLE ST. GEORGE, UTAH 84770
(801) 673-2337 Fax (801) 628-9581



Drawn: JWD Date: 8/03/05
Designer: _____
Checked: _____
Approved: KRS
Scale: 1" = 300'

RECORD OF SURVEY
NORTHEAST 1/4 OF SEC. 31
T. 41 N., R. 12 W., GILA AND SALT RIVER MERIDIAN

SHEET
1
1
SHEETS
FILE: 7831RS

United States Department of the Interior
 Bureau of Land Management
 LANDS/RECREATION & PLANNING
 ONE N CENTRAL AVE
 PHOENIX, AZ 85004 -2203
 Phone:

Receipt

No: 2153489

Transaction #: 2222605		ENTERED INTO COMPUTER 0107 81 N01 JUN 18 2010 RB
Date of Transaction: 06/15/2010		
CUSTOMER:	WESTERN MINING & MINERALS 283 HILTON DR STE 1 SAINT GEORGE, UT 84770-2200 US	

LINE #	QTY	DESCRIPTION	REMARKS	UNIT PRICE	TOTAL
1	1.00	LOCATABLE MINERALS / MINING CLAIMS-NOT NEW-UNADJUD, ONE AUTH NO. ONLY / MINING CLAIM MONEY RECEIVED CASES: AMC354466/\$74060.00	MAINT-529	- n/a -	74060.00
TOTAL:					\$74,060.00

PAYMENT INFORMATION					
1	AMOUNT:	74060.00	POSTMARKED:	06/14/2010	
	TYPE:	CHECK	RECEIVED:	06/15/2010	
	CHECK NO:	00047348			
	NAME:	WESTERN MINING AND MINERALS 5301 WEST CYPRESS ST., STE 300 TAMPA FL 33607 US			

REMARKS

This receipt was generated by the automated BLM Collections and Billing System and is a paper representation of a portion of the official electronic record contained therein.



WESTERN MINING
AND MINERALS

283 W. Hilton Dr.
Suite 1
St. George, UT 84770

Telephone: 435-628-3916
Fax: 435-628-9378

AMC-354466
341549
342515
145380
139164
324810
74022
367127

July 8, 2009

Bureau of Land Management
Arizona State Office
One Central Avenue
Suite 800
Phoenix, AZ 85004-4427

To Whom It May Concern:

On June 23, 2009, Western Mining and Minerals, Inc. submitted a check for \$66125.00 as the maintenance fees for the 529 mining claims held by WMMI in Utah. This amount was calculated based on an annual maintenance fee of \$125 per claim.

On June 29, 2009, we were notified that the maintenance fee was increased to \$140. per claim. Please find the enclosed check for \$7935.00 which is the additional \$15.00 per claim for the 2009-2010 maintenance fees.

Thank you very much and if there are any questions, please contact me at 435-628-3916.

Sincerely,

Charles H. Johnson

Charles H. Johnson
WMMI Plant Manager

RECEIVED
BLM AZ STATE OFFICE
2009 JUL 13 A 9:26
ST. GEORGE, ARIZONA

ENTERED INTO COMPUTER

7/22/09 DJJ

AMC 354466
Receipt: 1945177

United States Department of the Interior
Bureau of Land Management
 BUSINESS & SUPPORT SVCS DIV
 ONE N CENTRAL AVE SUITE 800
 PHOENIX, AZ 85004 -4427
 Phone: (602) 417-9200

Receipt

No: 1955982

Transaction #: 2019605	
Date of Transaction: 07/13/2009	
CUSTOMER:	WESTERN MINING 283 HILTON DR SAINT GEORGE, UT 84770-2321 US

LINE #	QTY	DESCRIPTION	REMARKS	UNIT PRICE	TOTAL
1	1.00	LOCATABLE MINERALS / MINING CLAIMS-NOT NEW-UNADJUD, ONE AUTH NO. ONLY / MINING CLAIM MONEY RECEIVED CASES: AMC354466/\$7935.00	MAINT	- n/a -	7935.00
TOTAL:					\$7,935.00

PAYMENT INFORMATION					
1	AMOUNT:	7935.00	POSTMARKED:	07/08/2009	
	TYPE:	CHECK	RECEIVED:	07/13/2009	
	CHECK NO:	40005049			
	NAME:	WESTERN MINING AND MINERALS 5301 WEST CYPRESS ST STE 300 TAMPA FL 33607 US			

REMARKS
REF RECEIPT-1945177.

This receipt was generated by the automated BLM Collections and Billing System and is a paper representation of a portion of the official electronic record contained therein.

AMC 354466
941549
342515
139164
324810
74022
367127

WHEN RECORDED, RETURN TO:



WESTERN MINING
AND MINERALS

283 W. Hilton Dr. Suite 1
St. George, UT 84770

RECEIVED
BLM AZ STATE OFFICE
2009 JUN 23 A 8:42
PHOENIX, ARIZONA

**AFFIDAVIT OF PAYMENT OF ANNUAL MINING CLAIM
MAINTENANCE FEES (ARIZONA)**
(and Notice of Intention To Hold)

On this 18 day of June, 2009, Western Mining and Minerals, Inc. of 283 W. Hilton Drive, Suite 1st. George, Utah, 84770, record holder of unpatented placer mining claims, timely paid its annual maintenance fees in the sum of **\$66,125.00** ("Payment") to comply with the Act of August 10, 1993 [107 Stat.405, as amended and extended by the Act of October 21, 1998, 112 Stat. 2681-235, or other federal law] and with 43 C.F.R. § 3833.1-5. The annual payment covers the 2009 – 2010 assessment year commencing at 12:00 o'clock noon on September 1, 2009, for those unpatented placer mining claims affecting federal public lands in Mohave County, Arizona, described in **Exhibits A through D** to this Affidavit. Western Mining contemporaneously filed this Affidavit with the Bureau of Land Management with the Payment to meet the requirements of 43 C.F.R. § 3833.105(b). This Affidavit has been or will be recorded in Mohave County to comply with state law regarding maintenance of mining claims. The claim groups, claims quantities, and exhibits of appearance are, as follows:

James Hardie Gypsum, Inc	337	Exhibits A & B
Dutchman	3	Exhibit C
MGA	122	Exhibit C
Golden Down	1	Exhibit D
New Gypsum	4	Exhibit D
Mt. Aetna	5	Exhibit D
Gypsum Hills	14	Exhibit D
Gypsum Dome	13	Exhibit D
Gypsum Town	13	Exhibit D
WMMI	<u>17</u>	Exhibit E
Total	529	

This Affidavit of Payment of Annual Mining Claim Maintenance Fees also serves as a Notice of Intention to Hold to comply with the Federal Land Policy and Management Act and state law.

JUN 30 2009
DGG


The undersigned is an officer or duly appointed agent of Western Mining and is authorized to conduct business in connection with the unpatented placer mining claims.

Dated this 18 day of June, 2009.

Charles H. Johnson
Charles H. Johnson - WMMI Mine Manager

SUBSCRIBED AND SWORN TO before me this 18 day of June, 200~~8~~⁹

Alice Bonadurer
Notary Public:
Residing in: One So main
St. George UT 84770



PHOENIX, ARIZONA

2009 JUN 23 A 8:42

RECEIVED
BLM AZ STATE OFFICE

EXHIBIT A

UNPATENTED PLACER MINING CLAIMS IN MOHAVE COUNTY, ARIZONA

(GILA & SALT RIVER MERIDIAN)

Claim Name	Lands Affected	BLM AMC No.	Location Date	Recording Date	Book/ Page
James Hardie Gypsum, Inc. #1	N½SW¼NW¼ Section 8, T41N-R12W	354466	09-02-2000	11-15-2000	Bk. 3621 Pg. 753,4
James Hardie Gypsum, Inc. #2	S½SW¼NW¼ Section 8, T41N-R12W	354467	09-02-2000	11-15-2000	Bk. 3621 Pg. 755,6
James Hardie Gypsum, Inc. #3	N½NW¼SW¼ Section 8, T41N-R12W	354468	09-02-2000	11-15-2000	Bk. 3621 Pg. 757,8
James Hardie Gypsum, Inc. #4	S½NW¼SW¼ Section 8, T41N-R12W	354469	09-02-2000	11-15-2000	Bk. 3621 Pg. 759,60
James Hardie Gypsum, Inc. #5	N½SW¼SW¼ Section 8, T41N-R12W	354470	09-02-2000	11-15-2000	Bk. 3621 Pg. 761,2
James Hardie Gypsum, Inc. #6	S½SW¼SW¼ Section 8, T41N-R12W	354471	09-02-2000	11-15-2000	Bk. 3621 Pg. 763,4
James Hardie Gypsum, Inc. #7	N½NE¼NE¼ Section 7, T41N-R12W	354472	09-02-2000	11-15-2000	Bk. 3621 Pg. 765,6
James Hardie Gypsum, Inc. #8	S½NE¼NE¼ Section 7, T41N-R12W	354473	09-02-2000	11-15-2000	Bk. 3621 Pg. 767,8
James Hardie Gypsum, Inc. #9	N½SE¼NE¼ Section 7, T41N-R12W	354474	09-02-2000	11-15-2000	Bk. 3621 Pg. 769,70
James Hardie Gypsum, Inc. #10	S½SE¼NE¼ Section 7, T41N-R12W	354475	09-02-2000	11-15-2000	Bk. 3621 Pg. 771,2
James Hardie Gypsum, Inc. #11	N½NW¼NE¼ Section 7 T41N-R12W	354476	09-02-2000	11-15-2000	Bk. 3621 Pg. 773,4
James Hardie Gypsum, Inc. #12	S½NW¼NE¼ Section 7, T41N-R12W	354477	09-02-2000	11-15-2000	Bk. 3621 Pg. 775,6
James Hardie Gypsum, Inc. #13	N½SW¼NE¼ Section 7, T41N-R12W	354478	09-02-2000	11-15-2000	Bk. 3621 Pg. 777,8
James Hardie Gypsum, Inc. #14	S½SW¼NE¼ Section 7, T41N-R12W	354479	09-02-2000	11-15-2000	Bk. 3621 Pg. 779,80
James Hardie Gypsum, Inc. #15	N½NE¼SE¼ Section 7, T41N-R12W	354480	09-02-2000	11-15-2000	Bk. 3621 Pg. 781,2
James Hardie Gypsum, Inc. #16	S½NE¼SE¼ Section 7, T41N-R12W	354481	09-02-2000	11-15-2000	Bk. 3621 Pg. 783, 4

2009 JUN 23 A 8:43
 MOHAVE COUNTY, ARIZONA
 DEPT. OF INTERIOR
 BUREAU OF LAND MANAGEMENT

Claim Name	Lands Affected	BLM AMC No.	Location Date	Recording Date	Book/ Page
James Hardie Gypsum, Inc. #17	N½SE¼SE¼ Section 7, T41N-R12W	354482	09-02-2000	11-15-2000	Bk. 3621 Pg. 785,6
James Hardie Gypsum, Inc. #18	S½SE¼SE¼ Section 7, T41N-R12W	354483	09-02-2000	11-15-2000	Bk. 3621 Pg. 787,8
James Hardie Gypsum, Inc. #19	N½NW¼SE¼ Section 7, T41N-R12W	354484	09-02-2000	11-15-2000	Bk. 3621 Pg. 789,90
James Hardie Gypsum, Inc. #20	S½NW¼SE¼ Section 7, T41N-R12W	354485	09-02-2000	11-15-2000	Bk. 3621 Pg. 791,2
James Hardie Gypsum, Inc. #21	N½SW¼SE¼ Section 7, T41N-R12W	354486	09-02-2000	11-15-2000	Bk. 3621 Pg. 793,4
James Hardie Gypsum, Inc. #22	S½SW¼SE¼ Section 7, T41N-R12W	354487	09-02-2000	11-15-2000	Bk. 3621 Pg. 795,6
James Hardie Gypsum, Inc. #23	N½NE¼SW¼ Section 7, T41N-R12W	354488	09-02-2000	11-15-2000	Bk. 3621 Pg. 797,8
James Hardie Gypsum, Inc. #24	S½NE¼SW¼ Section 7, T41N-R12W	354489	09-02-2000	11-15-2000	Bk. 3621 Pg. 799,800
James Hardie Gypsum, Inc. #25	N½SE¼SW¼ Section 7, T41N-R12W	354490	09-02-2000	11-15-2000	Bk. 3621 Pg. 801,02
James Hardie Gypsum, Inc. #26	S½SE¼SW¼ Section 7, T41N-R12W	354491	09-02-2000	11-15-2000	Bk. 3621 Pg. 803,04
James Hardie Gypsum, Inc. #27	N½NE¼NE¼ Section 18, T41N-R12W	354492	09-02-2000	11-15-2000	Bk. 3621 Pg. 805, 06
James Hardie Gypsum, Inc. #28	S½NE¼NE¼ Section 18, T41N-R12W	354493	09-02-2000	11-15-2000	Bk. 3621 Pg. 807, 08
James Hardie Gypsum, Inc. #29	N½SE¼NE¼ Section 18, T41N-R12W	354494	09-02-2000	11-15-2000	Bk. 3621 Pg. 809,810
James Hardie Gypsum, Inc. #30	S½SE¼NE¼ Section 18, T41N-R12W	354495	09-02-2000	11-15-2000	Bk. 3621 Pg. 811,12
James Hardie Gypsum, Inc. #31	N½NW¼NE¼ Section 18 T41N-R12W	354496	09-02-2000	11-15-2000	Bk. 3621 Pg. 813,14
James Hardie Gypsum, Inc. #32	S½NW¼NE¼ Section 18, T41N-R12W	354497	09-02-2000	11-15-2000	Bk. 3621 Pg. 815,16
James Hardie Gypsum, Inc. #33	N½SW¼NE¼ Section 18, T41N-R12W	354498	09-02-2000	11-15-2000	Bk. 3621 Pg. 817, 18
James Hardie Gypsum, Inc. #34	S½SW¼NE¼ Section 18, T41N-R12W	354499	09-02-2000	11-15-2000	Bk. 3621 Pg. 819,20
James Hardie Gypsum, Inc. #35	N½NE¼SE¼ Section 18, T41N-R12W	354500	09-02-2000	11-15-2000	Bk. 3621 Pg. 821,22

PHOENIX, ARIZONA

2009 JUN 23 A 8:43

Claim Name	Lands Affected	BLM AMC No.	Location Date	Recording Date	Book/ Page
James Hardie Gypsum, Inc. #36	S½NE¼SE¼ Section 18, T41N-R12W	354501	09-02-2000	11-15-2000	Bk. 3621 Pg. 823,24
James Hardie Gypsum, Inc. #37	N½SE¼SE¼ Section 18, T41N-R12W	354502	09-02-2000	11-15-2000	Bk. 3621 Pg. 825,26
James Hardie Gypsum, Inc. #38	S½SE¼SE¼ Section 18, T41N-R12W	354503	09-02-2000	11-15-2000	Bk. 3621 Pg. 827,28
James Hardie Gypsum, Inc. #39	N½NW¼SE¼ Section 18, T41N-R12W	354504	09-02-2000	11-15-2000	Bk. 3621 Pg. 829,30
James Hardie Gypsum, Inc. #40	S½NW¼SE¼ Section 18, T41N R12W	354505	09-02-2000	11-15-2000	Bk. 3621 Pg. 831,32
James Hardie Gypsum, Inc. #41	N½SW¼SE¼ Section 18, T41N-R12W	354506	09-02-2000	11-15-2000	Bk. 3621 Pg. 833,34
James Hardie Gypsum, Inc. #42	S½SW¼SE¼ Section 18, T41N-R12W	354507	09-02-2000	11-15-2000	Bk. 3621 Pg. 835,36
James Hardie Gypsum, Inc. #43	N½NE¼SW¼ Section 18, T41N-R12W	354508	09-02-2000	11-15-2000	Bk. 3621 Pg. 837,38
James Hardie Gypsum, Inc. #44	S½NE¼SW¼ Section 18, T41N-R12W	354509	09-02-2000	11-15-2000	Bk. 3621 Pg. 839,40
James Hardie Gypsum, Inc. #45	N½SE¼SW¼ Section 18, T41N-R12W	354510	09-02-2000	11-15-2000	Bk. 3621 Pg. 841,42
James Hardie Gypsum, Inc. #46	S½SE¼SW¼ Section 18, T41N-R12W	354511	09-02-2000	11-15-2000	Bk. 3621 Pg. 843,44
James Hardie Gypsum, Inc. #47	N½NW¼SW¼ Section 18, T41N-R12W	354512	09-02-2000	11-15-2000	Bk. 3621 Pg. 845,46
James Hardie Gypsum, Inc. #48	S½NW¼SW¼ Section 18, T41N-R12W	354513	09-02-2000	11-15-2000	Bk. 3621 Pg. 847,48
James Hardie Gypsum, Inc. #49	N½SW¼SW¼ Section 18, T41N-R12W	354514	09-02-2000	11-15-2000	Bk. 3621 Pg. 849,50
James Hardie Gypsum, Inc. #50	S½SW¼SW¼ Section 18, 41N-R12W	354515	09-02-2000	11-15-2000	Bk. 3621 Pg. 851,52
James Hardie Gypsum, Inc. #51	N½NE¼NW¼ Section 18, T41N-R12W	354516	09-02-2000	11-15-2000	Bk. 3621 Pg. 853, 54
James Hardie Gypsum, Inc. #52	S½NE¼NW¼ Section 18, T41N-R12W	354517	09-02-2000	11-15-2000	Bk. 3621 Pg. 855,56
James Hardie Gypsum, Inc. #53	N½SE¼NW¼ Section 18, T41N-R12W	354518	09-02-2000	11-15-2000	Bk. 3621 Pg. 857,58
James Hardie Gypsum, Inc. #54	S½SE¼NW¼ Section 18, T41N-R12W	354519	09-02-2000	11-15-2000	Bk. 3621 Pg. 859,60

PUBLIC RECORDS
 DEPARTMENT
 ARIZONA

2009 JUN 23 A 8:43

Claim Name	Lands Affected	BLM AMC No.	Location Date	Recording Date	Book/ Page
James Hardie Gypsum, Inc. #55	N½NW¼NW¼ Section 18, T41N-R12W	354520	09-02-2000	11-15-2000	Bk. 3621 Pg. 861,62
James Hardie Gypsum, Inc. #56	S½NW¼NW¼ Section 18, T41N-R12W	354521	09-02-2000	11-15-2000	Bk. 3621 Pg. 863,64
James Hardie Gypsum, Inc. #57	N½SW¼NW¼ Section 18, T41N-R12W	354522	09-02-2000	11-15-2000	Bk. 3621 Pg. 865,66
James Hardie Gypsum, Inc. #58	S½SW¼NW¼ Section 18, T41N-R12W	354523	09-02-2000	11-15-2000	Bk. 3621 Pg. 867,68
James Hardie Gypsum, Inc. #59	N½NE¼NE¼ Section 13, T41N-R13W	354524	09-02-2000	11-15-2000	Bk. 3621 Pg. 869,70
James Hardie Gypsum, Inc. #60	S½NE¼NE¼ Section 13, T41N-R13W	354525	09-02-2000	11-15-2000	Bk. 3621 Pg. 871,72
James Hardie Gypsum, Inc. #61	N½SE¼NE¼ Section 13, T41N-R13W	354526	09-02-2000	11-15-2000	Bk. 3621 Pg. 873,74
James Hardie Gypsum, Inc. #62	S½SE¼NE¼ Section 13 T41N-R13W	354527	09-02-2000	11-15-2000	Bk. 3621 Pg. 875,76
James Hardie Gypsum, Inc. #63	N½NW¼NE¼ Section 13, T41N-R13W	354528	09-02-2000	11-15-2000	Bk. 3621 Pg. 877,78
James Hardie Gypsum, Inc. #64	S½NW¼NE¼ Section 13, T41N-R13W	354529	09-02-2000	11-15-2000	Bk. 3621 Pg. 879, 80
James Hardie Gypsum, Inc. #65	N½SW¼NE¼ Section 13, T41N-R13W	354530	09-02-2000	11-15-2000	Bk. 3621 Pg. 881,82
James Hardie Gypsum, Inc. #66	S½SW¼NE¼ Section 13, T41N-R13W	354531	09-02-2000	11-15-2000	Bk. 3621 Pg. 883,84
James Hardie Gypsum, Inc. #67	N½NE¼SE¼ Section 13, T41N-R13W	354532	09-02-2000	11-15-2000	Bk. 3621 Pg. 885,86
James Hardie Gypsum, Inc. #68	S½NE¼SE¼ Section 13, T41N-R13W	354533	09-02-2000	11-15-2000	Bk. 3621 Pg. 887, 88
James Hardie Gypsum, Inc. #69	N½SE¼SE¼ Section 13, T41N-R13W	354534	09-02-2000	11-15-2000	Bk. 3621 Pg. 889,90
James Hardie Gypsum, Inc. #70	S½SE¼SE¼ Section 13, T41N-R13W	354535	09-02-2000	11-15-2000	Bk. 3621 Pg. 891,92
James Hardie Gypsum, Inc. #71	N½NW¼SE¼ Section 13, T41N-R13W	354536	09-02-2000	11-15-2000	Bk. 3621 Pg. 893,94
James Hardie Gypsum, Inc. #72	S½NW¼SE¼ Section 13, T41N-R13W	354537	09-02-2000	11-15-2000	Bk. 3621 Pg. 895,96
James Hardie Gypsum, Inc. #73	N½SW¼SE¼ Section 13, T41N-R13W	354538	09-02-2000	11-15-2000	Bk. 3621 Pg. 897, 98

PHOENIX ARIZONA

2009 JUN 23 A 8:43

Claim Name	Lands Affected	BLM AMC No.	Location Date	Recording Date	Book/ Page
James Hardie Gypsum, Inc. #74	S½SW¼SE¼ Section 13, T41N-R13W	354539	09-02-2000	11-15-2000	Bk. 3621 Pg. 899,900
James Hardie Gypsum, Inc. #75	N½NE¼NE¼ Section 19, T41N-R12W	354540	09-02-2000	11-15-2000	Bk. 3621 Pg. 901,02
James Hardie Gypsum, Inc. #76	S½NE¼NE¼ Section 19, T41N-R12W	354541	09-02-2000	11-15-2000	Bk. 3621 Pg. 903,04
James Hardie Gypsum, Inc. #77 (AMENDED 06-25-2001)	N½SE¼NE¼ Section 19, T41N-R12W	354542	09-02-2000	11-15-2000	Bk. 3621 Pg. 905,06
James Hardie Gypsum, Inc. #78	S½SE¼NE¼ Section 19, T41N-R12W	354543	09-02-2000	11-15-2000	Bk. 3621 Pg. 907,08
James Hardie Gypsum, Inc. #79 (AMENDED 12-21-2001)	N½NW¼NE¼ Section 19, T41N-R12W	354544	09-02-2000	11-15-2000	Bk. 3621 Pg. 909,10
James Hardie Gypsum, Inc. #80	S½NW¼NE¼ Section 19, T41N-R12W	354545	09-02-2000	11-15-2000	Bk. 3621 Pg. 911,12
James Hardie Gypsum, Inc. #81	N½SW¼NE¼ Section 19, T41N-R12W	354546	09-02-2000	11-15-2000	Bk. 3621 Pg. 913,14
James Hardie Gypsum, Inc. #82	S½SW¼NE¼ Section 19, T41N-R12W	354547	09-02-2000	11-15-2000	Bk. 3621 Pg. 915,16
James Hardie Gypsum, Inc. #83	N½NE¼NW¼ Section 19, T41N-R12W	354548	09-02-2000	11-15-2000	Bk. 3621 Pg. 917,18
James Hardie Gypsum, Inc. #84	S½NE¼NW¼ Section 19, T41N-R12W	354549	09-02-2000	11-15-2000	Bk. 3621 Pg. 919,20
James Hardie Gypsum, Inc. #85	N½SE¼NW¼ Section 19, T41N-R12W	354550	09-02-2000	11-15-2000	Bk. 3621 Pg. 921,22
James Hardie Gypsum, Inc. #86	S½SE¼NW¼ Section 19, T41N-R12W	354551	09-02-2000	11-15-2000	Bk. 3621 Pg. 923,24
James Hardie Gypsum, Inc. #87	N½NW¼NW¼ Section 19, T41N-R12W	354552	09-02-2000	11-15-2000	Bk. 3621 Pg. 925,26
James Hardie Gypsum, Inc. #88	S½NW¼NW¼ Section 19, T41N-R12W	354553	09-02-2000	11-15-2000	Bk. 3621 Pg. 927,28
James Hardie Gypsum, Inc. #89	N½SW¼NW¼ Section 19, T41N-R12W	354554	09-02-2000	11-15-2000	Bk. 3621 Pg. 929,30
James Hardie Gypsum, Inc. #90	S½SW¼NW¼ Section 19, T41N-R12W	354555	09-02-2000	11-15-2000	Bk. 3621 Pg. 931,32

2009 JUN 23 A 8:43

INDEX, ARIZONA

Claim Name	Lands Affected	BLM AMC No.	Location Date	Recording Date	Book/ Page
James Hardie Gypsum, Inc. #91	N½NE¼NE¼ Section 24, T41N-R13W	354556	09-02-2000	11-15-2000	Bk. 3621 Pg. 933,34
James Hardie Gypsum, Inc. #92	S½NE¼NE¼ Section 24, T41N-R13W	354557	09-02-2000	11-15-2000	Bk. 3621 Pg. 935,36
James Hardie Gypsum, Inc. #93	N½SE¼NE¼ Section 24, T41N-R13W	354558	09-02-2000	11-15-2000	Bk. 3621 Pg. 937,38
James Hardie Gypsum, Inc. #94	S½SE¼NE¼ Section 24, T41N-R13W	354559	09-02-2000	11-15-2000	Bk. 3621 Pg. 939,40
James Hardie Gypsum, Inc. #95	N½NW¼NE¼ Section 24, T41N-R13W	354560	09-02-2000	11-15-2000	Bk. 3621 Pg. 941,42
James Hardie Gypsum, Inc. #96	S½NW¼NE¼ Section 24, T41N-R13W	354561	09-02-2000	11-15-2000	Bk. 3621 Pg. 943,44
James Hardie Gypsum, Inc. #97	N½SW¼NE¼ Section 24, T41N-R13W	354562	09-02-2000	11-15-2000	Bk. 3621 Pg. 945,46
James Hardie Gypsum, Inc. #98	S½SW¼NE¼ Section 24, T41N-R13W	354563	09-02-2000	11-15-2000	Bk. 3621 Pg. 947,48
James Hardie Gypsum, Inc. #99	N½NE¼SE¼ Section 19, T41N-R12W	354564	09-02-2000	11-15-2000	Bk. 3621 Pg. 949,50
James Hardie Gypsum, Inc. #100	S½NE¼SE¼ Section 19, T41N-R12W	354565	09-02-2000	11-15-2000	Bk. 3621 Pg. 951,52
James Hardie Gypsum, Inc. #101	N½SE¼SE¼ Section 19, T41N-R12W	354566	09-02-2000	11-15-2000	Bk. 3621 Pg. 953,54
James Hardie Gypsum, Inc. #102	S½SE¼SE¼ Section 19, T41N-R12W	354567	09-02-2000	11-15-2000	Bk. 3621 Pg. 955,56
James Hardie Gypsum, Inc. #103	N½NW¼SE¼ Section 19, T41N-R12W	354568	09-02-2000	11-15-2000	Bk. 3621 Pg. 957,58
James Hardie Gypsum, Inc. #104	S½NW¼SE¼ Section 19, T41N-R12W	354569	09-02-2000	11-15-2000	Bk. 3621 Pg. 959,60
James Hardie Gypsum, Inc. #105	N½SW¼SE¼ Section 19, T41N-R12W	354570	09-02-2000	11-15-2000	Bk. 3621 Pg. 961,62
James Hardie Gypsum, Inc. #106	S½SW¼SE¼ Section 19, T41N-R12W	354571	09-02-2000	11-15-2000	Bk. 3621 Pg. 963,64
James Hardie Gypsum, Inc. #107	N½NE¼SW¼ Section 19, T41N-R12W	354572	09-02-2000	11-15-2000	Bk. 3621 Pg. 965,66
James Hardie Gypsum, Inc. #108	S½NE¼SW¼ Section 19, T41N-R12W	354573	09-02-2000	11-15-2000	Bk. 3621 Pg. 967,68
James Hardie Gypsum, Inc. #109	N½SE¼SW¼ Section 19, T41N-R12W	354574	09-02-2000	11-15-2000	Bk. 3621 Pg. 969,70

2009 JUN 23 A 8:43
 PLENARY ARIZONA
 BLM/ARIZONA STATE OFFICE

Claim Name	Lands Affected	BLM AMC No.	Location Date	Recording Date	Book/ Page
James Hardie Gypsum, Inc. #110	S½SE¼SW¼ Section 19, T41N-R12W	354575	09-02-2000	11-15-2000	Bk. 3621 Pg. 971,72
James Hardie Gypsum, Inc. #111	N½NW¼SW¼ Section 19, T41N-R12W	354576	09-02-2000	11-15-2000	Bk. 3621 Pg. 973,74
James Hardie Gypsum, Inc. #112	S½NW¼SW¼ Section 19, T41N-R12W	354577	09-02-2000	11-15-2000	Bk. 3621 Pg. 975,76
James Hardie Gypsum, Inc. #113	N½SW¼SW¼ Section 19, T41N-R12W	354578	09-02-2000	11-15-2000	Bk. 3621 Pg. 977,78
James Hardie Gypsum, Inc. #114	S½SW¼SW¼ Section 19, T41N-R12W	354579	09-02-2000	11-15-2000	Bk. 3621 Pg. 979,80
James Hardie Gypsum, Inc. #115	N½NE¼SE¼ Section 24, T41N-R13W	354580	09-02-2000	11-15-2000	Bk. 3621 Pg. 981,82
James Hardie Gypsum, Inc. #116	S½NE¼SE¼ Section 24, T41N-R13W	354581	09-02-2000	11-15-2000	Bk. 3621 Pg. 983,84
James Hardie Gypsum, Inc. #117	N½SE¼SE¼ Section 24, T41N-R13W	354582	09-02-2000	11-15-2000	Bk. 3621 Pg. 985,86
James Hardie Gypsum, Inc. #118	S½SE¼SE¼ Section 24, T41N-R13W	354583	09-02-2000	11-15-2000	Bk. 3621 Pg. 987,88
James Hardie Gypsum, Inc. #119	N½NW¼SE¼ Section 24, T41N-R13W	354584	09-02-2000	11-15-2000	Bk. 3621 Pg. 989,90
James Hardie Gypsum, Inc. #120	S½NW¼SE¼ Section 24, T41N-R13W	354585	09-02-2000	11-15-2000	Bk. 3621 Pg. 991,92
James Hardie Gypsum, Inc. #121	N½SW¼SE¼ Section 24, T41N-R13W	354586	09-02-2000	11-15-2000	Bk. 3621 Pg. 993,94
James Hardie Gypsum, Inc. #122	S½SW¼SE¼ Section 24, T41N-R13W	354587	09-02-2000	11-15-2000	Bk. 3621 Pg. 995,96
James Hardie Gypsum, Inc. #123	N½NE¼NE¼ Section 25, T41N-R13W	354588	09-03-2000	11-15-2000	Bk. 3621 Pg. 997,98
James Hardie Gypsum, Inc. #124	S½NE¼NE¼ Section 25, T41N-R13W	354589	09-03-2000	11-15-2000	Bk. 3621 Pg. 999,1000
James Hardie Gypsum, Inc. #125	N½SE¼NE¼ Section 25, T41N-R13W	354590	09-03-2000	11-15-2000	Bk. 3622 Pg. 1, 2
James Hardie Gypsum, Inc. #126	S½SE¼NE¼ Section 25, T41N-R13W	354591	09-03-2000	11-15-2000	Bk. 3622 Pg. 3, 4
James Hardie Gypsum, Inc. #127	N½NW¼NE¼ Section 25, T41N-R13W	354592	09-03-2000	11-15-2000	Bk. 3622 Pg. 5, 6
James Hardie Gypsum, Inc. #128	S½NW¼NE¼ Section 25, T41N-R13W	354593	09-03-2000	11-15-2000	Bk. 3622 Pg. 7, 8

HOENIX, ARIZONA

2009 JUN 23 A 8:44

Claim Name	Lands Affected	BLM AMC No.	Location Date	Recording Date	Book/ Page
James Hardie Gypsum, Inc. #129	N½SW¼NE¼ Section 25, T41N-R13W	354594	09-03-2000	11-15-2000	Bk. 3622 Pg. 9,10
James Hardie Gypsum, Inc. #130	S½SW¼NE¼ Section 25, T41N-R13W	354595	09-03-2000	11-15-2000	Bk. 3622 Pg. 11,12
James Hardie Gypsum, Inc. #131	N½NE¼NW¼ Section 25, T41N-R13W	354596	09-03-2000	11-15-2000	Bk. 3622 Pg. 13,14
James Hardie Gypsum, Inc. #132	S½NE¼NW¼ Section 25, T41N-R13W	354597	09-03-2000	11-15-2000	Bk. 3622 Pg. 15,16
James Hardie Gypsum, Inc. #133	N½SE¼NW¼ Section 25, T41N-R13W	354598	09-03-2000	11-15-2000	Bk. 3622 Pg. 17,18
James Hardie Gypsum, Inc. #134	S½SE¼NW¼ Section 25, T41N-R13W	354599	09-03-2000	11-15-2000	Bk. 3622 Pg. 19,20
James Hardie Gypsum, Inc. #135	N½NW¼NW¼ Section 25, T41N-R13W	354600	09-03-2000	11-15-2000	Bk. 3622 Pg. 21,22
James Hardie Gypsum, Inc. #136	S½NW¼NW¼ Section 25, T41N-R13W	354601	09-03-2000	11-15-2000	Bk. 3622 Pg. 23,24
James Hardie Gypsum, Inc. #137	N½SW¼NW¼ Section 25, T41N-R13W	354602	09-03-2000	11-15-2000	Bk. 3622 Pg. 25,26
James Hardie Gypsum, Inc. #138	S½SW¼NW¼ Section 25, T41N-R13W	354603	09-03-2000	11-15-2000	Bk. 3622 Pg. 27,28
James Hardie Gypsum, Inc. #139	N½NE¼SW¼ Section 25, T41N-R13W	354604	09-03-2000	11-15-2000	Bk. 3622 Pg. 29,30
James Hardie Gypsum, Inc. #140	S½NE¼SW¼ Section 25, T41N-R13W	354605	09-03-2000	11-15-2000	Bk. 3622 Pg. 31,32
James Hardie Gypsum, Inc. #141	N½SE¼SW¼ Section 25, T41N-R13W	354606	09-03-2000	11-15-2000	Bk. 3622 Pg. 33,34
James Hardie Gypsum, Inc. #142	S½SE¼SW¼ Section 25, T41N-R13W	354607	09-03-2000	11-15-2000	Bk. 3622 Pg. 35,36
James Hardie Gypsum, Inc. #143	N½NE¼SW¼ Section 25, T41N-R13W	354608	09-03-2000	11-15-2000	Bk. 3622 Pg. 37,38
James Hardie Gypsum, Inc. #144	S½NE¼SW¼ Section 25, T41N-R13W	354609	09-03-2000	11-15-2000	Bk. 3622 Pg. 39,40
James Hardie Gypsum, Inc. #145	N½SW¼SW¼ Section 25, T41N-R13W	354610	09-03-2000	11-15-2000	Bk. 3622 Pg. 41,42
James Hardie Gypsum, Inc. #146	S½SW¼SW¼ Section 25, T41N-R13W	354611	09-03-2000	11-15-2000	Bk. 3622 Pg. 43,44
James Hardie Gypsum, Inc. #147	N½NE¼SW¼ Section 20, T41N-R12W	354612	09-02-2000	11-15-2000	Bk. 3622 Pg. 45,46

2009 JUN 23 A 8:44
 PHOENIX, ARIZONA
 RECEIVED

BLM AZ STATE OFFICE

Claim Name	Lands Affected	BLM AMC No.	Location Date	Recording Date	Book/ Page
James Hardie Gypsum, Inc. #148	S½NE¼SW¼ Section 20, T41N-R12W	354613	09-02-2000	11-15-2000	Bk. 3622 Pg. 47,48
James Hardie Gypsum, Inc. #149	N½SE¼SW¼ Section 20, T41N-R12W	354614	09-02-2000	11-15-2000	Bk. 3622 Pg. 49,50
James Hardie Gypsum, Inc. #150	S½SE¼SW¼ Section 20, T41N-R12W	354615	09-02-2000	11-15-2000	Bk. 3622 Pg. 51,52
James Hardie Gypsum, Inc. #151	N½NW¼SW¼ Section 20, T41N-R12W	354616	09-02-2000	11-15-2000	Bk. 3622 Pg. 53,54
James Hardie Gypsum, Inc. #152	S½NW¼SW¼ Section 20, T41N-R12W	354617	09-02-2000	11-15-2000	Bk. 3622 Pg. 55,56
James Hardie Gypsum, Inc. #153	N½SW¼SW¼ Section 20, T41N-R12W	354618	09-02-2000	11-15-2000	Bk. 3622 Pg. 57,58
James Hardie Gypsum, Inc. #154	S½SW¼SW¼ Section 20, T41N-R12W	354619	09-02-2000	11-15-2000	Bk. 3622 Pg. 59,60
James Hardie Gypsum, Inc. #155	N½NW¼NW¼ Section 29, T41N-R12W	354620	09-03-2000	11-15-2000	Bk. 3622 Pg. 61,62
James Hardie Gypsum, Inc. #156	S½NW¼NW¼ Section 29, T41N-R12W	354621	09-03-2000	11-15-2000	Bk. 3622 Pg. 63,64
James Hardie Gypsum, Inc. #157	N½SW¼NW¼ Section 29, T41N-R12W	354622	09-03-2000	11-15-2000	Bk. 3622 Pg. 65,66
James Hardie Gypsum, Inc. #158	S½SW¼NW¼ Section 29, T41N-R12W	354623	09-03-2000	11-15-2000	Bk. 3622 Pg. 67,68
James Hardie Gypsum, Inc. #159	N½NE¼NE¼ Section 30, T41N-R12W	354624	09-03-2000	11-15-2000	Bk. 3622 Pg. 69,70
James Hardie Gypsum, Inc. #160	S½NE¼NE¼ Section 30, T41N-R12W	354625	09-03-2000	11-15-2000	Bk. 3622 Pg. 71,72
James Hardie Gypsum, Inc. #161	N½SE¼NE¼ Section 30, T41N-R12W	354626	09-03-2000	11-15-2000	Bk. 3622 Pg. 73,74
James Hardie Gypsum, Inc. #162	S½SE¼NE¼ Section 30, T41N-R12W	354627	09-03-2000	11-15-2000	Bk. 3622 Pg. 75,76
James Hardie Gypsum, Inc. #163	N½NW¼NE¼ Section 30, T41N-R12W	354628	09-03-2000	11-15-2000	Bk. 3622 Pg. 77,78
James Hardie Gypsum, Inc. #164	S½NW¼NE¼ Section 30, T41N-R12W	354629	09-03-2000	11-15-2000	Bk. 3622 Pg. 79,80
James Hardie Gypsum, Inc. #165	N½SW¼NE¼ Section 30, T41N-R12W	354630	09-03-2000	11-15-2000	Bk. 3622 Pg. 81,82
James Hardie Gypsum, Inc. #166	S½SW¼NE¼ Section 30, T41N-R12W	354631	09-03-2000	11-15-2000	Bk. 3622 Pg. 83,84

PLENARY ARIZONA
 2009 JUN 23 A 8:44

BLM-AZ STATE OFFICE

Claim Name	Lands Affected	BLM AMC No.	Location Date	Recording Date	Book/ Page
James Hardie Gypsum, Inc. #167	N½NE¼SE¼ Section 30, T41N-R12W	354632	09-03-2000	11-15-2000	Bk. 3622 Pg. 85,86
James Hardie Gypsum, Inc. #168	S½NE¼SE¼ Section 30, T41N-R12W	354633	09-03-2000	11-15-2000	Bk. 3622 Pg. 87,88
James Hardie Gypsum, Inc. #169	N½SE¼SE¼ Section 30, T41N-R12W	354634	09-03-2000	11-15-2000	Bk. 3622 Pg. 89,90
James Hardie Gypsum, Inc. #170	S½SE¼SE¼ Section 30, T41N-R12W	354635	09-03-2000	11-15-2000	Bk. 3622 Pg. 91,92
James Hardie Gypsum, Inc. #171	N½NW¼SE¼ Section 30, T41N-R12W	354636	09-03-2000	11-15-2000	Bk. 3622 Pg. 93,94
James Hardie Gypsum, Inc. #172	S½NW¼SE¼ Section 30, T41N-R12W	354637	09-03-2000	11-15-2000	Bk. 3622 Pg. 95,96
James Hardie Gypsum, Inc. #173	N½SW¼SE¼ Section 30, T41N-R12W	354638	09-03-2000	11-15-2000	Bk. 3622 Pg. 97,98
James Hardie Gypsum, Inc. #174	S½SW¼SE¼ Section 30, T41N-R12W	354639	09-03-2000	11-15-2000	Bk. 3622 Pg. 99,100
James Hardie Gypsum, Inc. #175	N½NE¼NW¼ Section 30, T41N-R12W	354640	09-03-2000	11-15-2000	Bk. 3622 Pg. 101,02
James Hardie Gypsum, Inc. #176	S½NE¼NW¼ Section 30, T41N-R12W	354641	09-03-2000	11-15-2000	Bk. 3622 Pg. 103,04
James Hardie Gypsum, Inc. #177	N½SE¼NW¼ Section 30, T41N-R12W	354642	09-03-2000	11-15-2000	Bk. 3622 Pg. 105,06
James Hardie Gypsum, Inc. #178	S½SE¼NW¼ Section 30, T41N-R12W	354643	09-03-2000	11-15-2000	Bk. 3622 Pg. 107,08
James Hardie Gypsum, Inc. #179	N½NW¼NW¼ Section 31, T41N-R12W	354644	09-05-2000	11-15-2000	Bk. 3622 Pg. 109,10
James Hardie Gypsum, Inc. #180	S½NW¼NW¼ Section 31, T41N-R12W	354645	09-05-2000	11-15-2000	Bk. 3622 Pg. 111,12
James Hardie Gypsum, Inc. #181	N½NE¼SE¼ Section 14, T40N-R13W	354646	09-05-2000	11-15-2000	Bk. 3622 Pg. 113,14
James Hardie Gypsum, Inc. #182	S½NE¼SE¼ Section 14, T40N-R13W	354647	09-05-2000	11-15-2000	Bk. 3622 Pg. 115,16
James Hardie Gypsum, Inc. #183	N½SE¼SE¼ Section 14, T40N-R13W	354648	09-05-2000	11-15-2000	Bk. 3622 Pg. 117,18
James Hardie Gypsum, Inc. #184	S½SE¼SE¼ Section 14, T40N-R13W	354649	09-05-2000	11-15-2000	Bk. 3622 Pg. 119,20
James Hardie Gypsum, Inc. #185	N½NE¼SW¼ Section 13, T40N-R13W	354650	09-05-2000	11-15-2000	Bk. 3622 Pg. 121,22

2009 JUN 23 A 8:44
 BLM ARIZONA

RECEIVED
 BLM ARIZONA STATE OFFICE

Claim Name	Lands Affected	BLM AMC No.	Location Date	Recording Date	Book/ Page
James Hardie Gypsum, Inc. #186	S½NE¼SW¼ Section 13, T40N-R13W	354651	09-05-2000	11-15-2000	Bk. 3622 Pg. 123,24
James Hardie Gypsum, Inc. #187	N½SE¼SW¼ Section 13, T40N-R13W	354652	09-05-2000	11-15-2000	Bk. 3622 Pg. 125,26
James Hardie Gypsum, Inc. #188	S½SE¼SW¼ Section 13, T40N-R13W	354653	09-05-2000	11-15-2000	Bk. 3622 Pg. 127,28
James Hardie Gypsum, Inc. #189	S½SW¼SW¼ Section 13, T40N-R13W	354654	09-05-2000	11-15-2000	Bk. 3622 Pg. 129,30
James Hardie Gypsum, Inc. #190	N½SW¼SW¼ Section 13, T40N-R13W	354655	09-05-2000	11-15-2000	Bk. 3622 Pg. 131,32
James Hardie Gypsum, Inc. #191	S½NW¼SW¼ Section 13, T40N-R13W	354656	09-05-2000	11-15-2000	Bk. 3622 Pg. 133,34
James Hardie Gypsum, Inc. #192	N½NW¼SW¼ Section 13, T40N-R13W	354657	09-05-2000	11-15-2000	Bk. 3622 Pg. 135,36
James Hardie Gypsum, Inc. #193	NE¼NW¼NW¼ NW¼NE¼NW¼ Section 24, T40N-R13W	354658	09-05-2000	11-15-2000	Bk. 3622 Pg. 137,38
James Hardie Gypsum, Inc. #194	SE¼NW¼NW¼ SW¼NE¼NW¼ Section 24, T40N-R13W	354659	09-05-2000	11-15-2000	Bk. 3622 Pg. 139,40
James Hardie Gypsum, Inc. #195	NE¼SW¼NW¼ NW¼SE¼NW¼ Section 24, T40N-R13W	354660	09-05-2000	11-15-2000	Bk. 3622 Pg. 141,42
James Hardie Gypsum, Inc. #196	SW¼SE¼NW¼ SE¼SW¼NW¼ Section 24, T40N-R13W	354661	09-05-2000	11-15-2000	Bk. 3622 Pg. 143,44
James Hardie Gypsum, Inc. #197	SE¼SE¼NE¼ Section 23, T40N-R13W SW¼ SW¼NW¼ Section 24, T40N-R13W	354662	09-05-2000	11-15-2000	Bk. 3622 Pg. 145,46
James Hardie Gypsum, Inc. #198	NE¼SE¼NE¼ Section 23, T40N-R13W NW¼SW¼NW¼ Section 24, T40N-R13W	354663	09-05-2000	11-15-2000	Bk. 3622 Pg. 147,48
James Hardie Gypsum, Inc. #199	SE¼NE¼NE¼ Section 23, T40N-R13W SW¼ NW¼NW¼ Section 24, T40N-R13W	354664	09-05-2000	11-15-2000	Bk. 3622 Pg. 149,50
James Hardie Gypsum, Inc. #200	N½NE¼NW¼ Section 25, T41N-R12W	354665	09-04-2000	11-15-2000	Bk. 3622 Pg. 151,52

RECEIVED
JUN 23 2009
ARIZONA

2009 JUN 23 A 8:44

Claim Name	Lands Affected	BLM AMC No.	Location Date	Recording Date	Book/ Page
James Hardie Gypsum, Inc. #201	S½NE¼NW¼ Section 25, T41N-R12W	354666	09-04-2000	11-15-2000	Bk. 3622 Pg. 153,54
James Hardie Gypsum, Inc. #202	N½SE¼NW¼ Section 25, T41N-R12W	354667	09-04-2000	11-15-2000	Bk. 3622 Pg. 155,56
James Hardie Gypsum, Inc. #203	S½SE¼NW¼ Section 25, T41N-R12W	354668	09-04-2000	11-15-2000	Bk. 3622 Pg. 157,58
James Hardie Gypsum, Inc. #204	S½SW¼NW¼ Section 25, T41N-R12W	354669	09-04-2000	11-15-2000	Bk. 3622 Pg. 159,60
James Hardie Gypsum, Inc. #205	N½SW¼NW¼ Section 25, T41N-R12W	354670	09-04-2000	11-15-2000	Bk. 3622 Pg. 161,62
James Hardie Gypsum, Inc. #206	S½NW¼NW¼ Section 25, T41N-R12W	354671	09-04-2000	11-15-2000	Bk. 3622 Pg. 163,64
James Hardie Gypsum, Inc. #207	N½NW¼NW¼ Section 25, T41N-R12W	354672	09-04-2000	11-15-2000	Bk. 3622 Pg. 165,66
James Hardie Gypsum, Inc. #208	N½NE¼NE¼ Section 26, T41N-R12W	354673	09-04-2000	11-15-2000	Bk. 3622 Pg. 167,68
James Hardie Gypsum, Inc. #209	S½NE¼NE¼ Section 26, T41N-R12W	354674	09-04-2000	11-15-2000	Bk. 3622 Pg. 169,70
James Hardie Gypsum, Inc. #210	N½SE¼NE¼ Section 26, T41N-R12W	354675	09-04-2000	11-15-2000	Bk. 3622 Pg. 171,72
James Hardie Gypsum, Inc. #211	S½SE¼NE¼ Section 26, T41N-R12W	354676	09-04-2000	11-15-2000	Bk. 3622 Pg. 173,74
James Hardie Gypsum, Inc. #212	S½SW¼NE¼ Section 26, T41N-R12W	354677	09-04-2000	11-15-2000	Bk. 3622 Pg. 175,76
James Hardie Gypsum, Inc. #213	N½SW¼NE¼ Section 26, T41N-R12W	354678	09-04-2000	11-15-2000	Bk. 3622 Pg. 177,78
James Hardie Gypsum, Inc. #214	S½NW¼NE¼ Section 26, T41N-R12W	354679	09-04-2000	11-15-2000	Bk. 3622 Pg. 179,80
James Hardie Gypsum, Inc. #215	N½NW¼NE¼ Section 26, T41N-R12W	354680	09-04-2000	11-15-2000	Bk. 3622 Pg. 181,82
James Hardie Gypsum, Inc. #216	N½NE¼SE¼ Section 26, T41N-R12W	354681	09-04-2000	11-15-2000	Bk. 3622 Pg. 183,84
James Hardie Gypsum, Inc. #217	S½NE¼SE¼ Section 26, T41N-R12W	354682	09-04-2000	11-15-2000	Bk. 3622 Pg. 185,86
James Hardie Gypsum, Inc. #218	N½SE¼SE¼ Section 26, T41N-R12W	354683	09-04-2000	11-15-2000	Bk. 3622 Pg. 187,88
James Hardie Gypsum, Inc. #219	S½SE¼SE¼ Section 26, T41N-R12W	354684	09-04-2000	11-15-2000	Bk. 3622 Pg. 189,90

2009 JUN 23 A 8:45
 PHOENIX ARIZONA
 BLM AZ STATE OFFICE

Claim Name	Lands Affected	BLM AMC No.	Location Date	Recording Date	Book/ Page
James Hardie Gypsum, Inc. #220	S½SW¼SE¼ Section 26, T41N-R12W	354685	09-04-2000	11-15-2000	Bk. 3622 Pg. 191,92
James Hardie Gypsum, Inc. #221	N½SW¼SE¼ Section 26, T41N-R12W	354686	09-04-2000	11-15-2000	Bk. 3622 Pg. 193,94
James Hardie Gypsum, Inc. #222	S½NW¼SE¼ Section 26, T41N-R12W	354687	09-04-2000	11-15-2000	Bk. 3622 Pg. 195,96
James Hardie Gypsum, Inc. #223	N½NW¼SE¼ Section 26, T41N-R12W	354688	09-04-2000	11-15-2000	Bk. 3622 Pg. 197,98
James Hardie Gypsum, Inc. #224	N½NE¼NW¼ Section 2, T40N-R12W	354689	09-04-2000	11-15-2000	Bk. 3622 Pg. 199,200
James Hardie Gypsum, Inc. #225	S½NE¼NW¼ Section 2, T40N-R12W	354690	09-04-2000	11-15-2000	Bk. 3622 Pg. 201,02
James Hardie Gypsum, Inc. #226	N½SE¼NW¼ Section 2, T40N-R12W	354691	09-04-2000	11-15-2000	Bk. 3622 Pg. 203,04
James Hardie Gypsum, Inc. #227	S½SE¼NW¼ Section 2, T40N-R12W	354692	09-04-2000	11-15-2000	Bk. 3622 Pg. 205,06
James Hardie Gypsum, Inc. #228	S½SW¼NW¼ Section 2, T40N-R12W	354693	09-04-2000	11-15-2000	Bk. 3622 Pg. 207,08
James Hardie Gypsum, Inc. #229	N½SW¼NW¼ Section 2, T40N-R12W	354694	09-04-2000	11-15-2000	Bk. 3622 Pg. 209,10
James Hardie Gypsum, Inc. #230	S½NW¼NW¼ Section 2, T40N-R12W	354695	09-04-2000	11-15-2000	Bk. 3622 Pg. 211,12
James Hardie Gypsum, Inc. #231	N½NW¼NW¼ Section 2, T40N-R12W	354696	09-04-2000	11-15-2000	Bk. 3622 Pg. 213,14
James Hardie Gypsum, Inc. #232	N½NE¼SW¼ Section 2, T40N-R12W	354697	09-04-2000	11-15-2000	Bk. 3622 Pg. 215,16
James Hardie Gypsum, Inc. #233	S½NE¼SW¼ Section 2, T40N-R12W	354698	09-04-2000	11-15-2000	Bk. 3622 Pg. 217,18
James Hardie Gypsum, Inc. #234	N½SE¼SW¼ Section 2, T40N-R12W	354699	09-04-2000	11-15-2000	Bk. 3622 Pg. 219,20
James Hardie Gypsum, Inc. #235	S½SE¼SW¼ Section 2, T40N-R12W	354700	09-04-2000	11-15-2000	Bk. 3622 Pg. 221,22
James Hardie Gypsum, Inc. #236	S½SW¼SW¼ Section 2, T40N-R12W	354701	09-04-2000	11-15-2000	Bk. 3622 Pg. 223,24
James Hardie Gypsum, Inc. #237	N½SW¼SW¼ Section 2, T40N-R12W	354702	09-04-2000	11-15-2000	Bk. 3622 Pg. 225,26
James Hardie Gypsum, Inc. #238	S½NW¼SW¼ Section 2, T40N-R12W	354703	09-04-2000	11-15-2000	Bk. 3622 Pg. 227,28

PHOENIX, ARIZONA

2009 JUN 23 A 8:45

BLM AZ STATE OFFICE

Claim Name	Lands Affected	BLM AMC No.	Location Date	Recording Date	Book/ Page
James Hardie Gypsum, Inc. #239	N½NW¼SW¼ Section 2, T40N-R12W	354704	09-04-2000	11-15-2000	Bk. 3622 Pg. 229,30
James Hardie Gypsum, Inc. #240	N½NE¼SE¼ Section 3, T40N-R12W	354705	09-04-2000	11-15-2000	Bk. 3622 Pg. 231,32
James Hardie Gypsum, Inc. #241	S½NE¼SE¼ Section 3, T40N-R12W	354706	09-04-2000	11-15-2000	Bk. 3622 Pg. 233,34
James Hardie Gypsum, Inc. #242	N½SE¼SE¼ Section 3, T40N-R12W	354707	09-04-2000	11-15-2000	Bk. 3622 Pg. 235,36
James Hardie Gypsum, Inc. #243	S½SE¼SE¼ Section 3, T40N-R12W	354708	09-04-2000	11-15-2000	Bk. 3622 Pg. 237,38
James Hardie Gypsum, Inc. #244	S½SW¼SE¼ Section 3, T40N-R12W	354709	09-04-2000	11-15-2000	Bk. 3622 Pg. 239,40
James Hardie Gypsum, Inc. #245	N½SW¼SE¼ Section 3, T40N-R12W	354710	09-04-2000	11-15-2000	Bk. 3622 Pg. 241,42
James Hardie Gypsum, Inc. #246	S½NW¼SE¼ Section 3, T40N-R12W	354711	09-04-2000	11-15-2000	Bk. 3622 Pg. 243,44
James Hardie Gypsum, Inc. #247	N½NW¼SE¼ Section 3, T40N-R12W	354712	09-04-2000	11-15-2000	Bk. 3622 Pg. 245,46
James Hardie Gypsum, Inc. #248	N½NE¼NE¼ Section 3, T40N-R12W	354713	09-04-2000	11-15-2000	Bk. 3622 Pg. 247,48
James Hardie Gypsum, Inc. #249	S½NE¼NE¼ Section 3, T40N-R12W	354714	09-04-2000	11-15-2000	Bk. 3622 Pg. 249,50
James Hardie Gypsum, Inc. #250	N½SE¼NE¼ Section 3, T40N-R12W	354715	09-04-2000	11-15-2000	Bk. 3622 Pg. 251,52
James Hardie Gypsum, Inc. #251	S½SE¼NE¼ Section 3, T40N-R12W	354716	09-04-2000	11-15-2000	Bk. 3622 Pg. 253,54
James Hardie Gypsum, Inc. #252	S½SW¼NE¼ Section 3, T40N-R12W	354717	09-04-2000	11-15-2000	Bk. 3622 Pg. 255,56
James Hardie Gypsum, Inc. #253	N½SW¼NE¼ Section 3, T40N-R12W	354718	09-04-2000	11-15-2000	Bk. 3622 Pg. 257,58
James Hardie Gypsum, Inc. #254	S½NW¼NE¼ Section 3, T40N-R12W	354719	09-04-2000	11-15-2000	Bk. 3622 Pg. 259,60
James Hardie Gypsum, Inc. #255	N½NW¼NE¼ Section 3, T40N-R12W	354720	09-04-2000	11-15-2000	Bk. 3622 Pg. 261,62
James Hardie Gypsum, Inc. #256	N½NE¼NW¼ Section 11, T40N-R12W	354721	09-04-2000	11-15-2000	Bk. 3622 Pg. 263,64
James Hardie Gypsum, Inc. #257	S½NE¼NW¼ Section 11, T40N-R12W	354722	09-04-2000	11-15-2000	Bk. 3622 Pg. 265,66

2009 JUN 23 A 8:45
 INDEX, ARIZONA

RECEIVED
 BLM/ARIZONA STATE OFFICE

Claim Name	Lands Affected	BLM AMC No.	Location Date	Recording Date	Book/ Page
James Hardie Gypsum, Inc. #258	N½SE¼NW¼ Section 11, T40N-R12W	354723	09-04-2000	11-15-2000	Bk. 3622 Pg. 267,68
James Hardie Gypsum, Inc. #259	S½SE¼NW¼ Section 11, T40N-R12W	354724	09-04-2000	11-15-2000	Bk. 3622 Pg. 269,70
James Hardie Gypsum, Inc. #260	S½SW¼NW¼ Section 11, T40N-R12W	354725	09-04-2000	11-15-2000	Bk. 3622 Pg. 271,72
James Hardie Gypsum, Inc. #261	N½SW¼NW¼ Section 11 T40N R12W	354726	09-04-2000	11-15-2000	Bk. 3622 Pg. 273,74
James Hardie Gypsum, Inc. #262	S½NW¼NW¼ Section 11, T40N-R12W	354727	09-04-2000	11-15-2000	Bk. 3622 Pg. 275,76
James Hardie Gypsum, Inc. #263	N½NW¼NW¼ Section 11, T40N-R12W	354728	09-04-2000	11-15-2000	Bk. 3622 Pg. 277,78
James Hardie Gypsum, Inc. #264	N½NE¼SW¼ Section 11, T40N-R12W	354729	09-04-2000	11-15-2000	Bk. 3622 Pg. 279,80
James Hardie Gypsum, Inc. #265	S½NE¼SW¼ Section 11, T40N-R12W	354730	09-04-2000	11-15-2000	Bk. 3622 Pg. 281,82
James Hardie Gypsum, Inc. #266	N½SE¼SW¼ Section 11, T40N-R12W	354731	09-04-2000	11-15-2000	Bk. 3622 Pg. 283,84
James Hardie Gypsum, Inc. #267	S½SE¼SW¼ Section 11, T40N-R12W	354732	09-04-2000	11-15-2000	Bk. 3622 Pg. 285,86
James Hardie Gypsum, Inc. #268	S½SW¼SW¼ Section 11, T40N-R12W	354733	09-04-2000	11-15-2000	Bk. 3622 Pg. 287,88
James Hardie Gypsum, Inc. #269	N½SW¼SW¼ Section 11, T40N-R12W	354734	09-04-2000	11-15-2000	Bk. 3622 Pg. 289,90
James Hardie Gypsum, Inc. #270	S½NW¼SW¼ Section 11, T40N-R12W	354735	09-04-2000	11-15-2000	Bk. 3622 Pg. 291,92
James Hardie Gypsum, Inc. #271	N½NW¼SW¼ Section 11, T40N-R12W	354736	09-04-2000	11-15-2000	Bk. 3622 Pg. 293,94
James Hardie Gypsum, Inc. #272	N½NE¼SE¼ Section 10, T40N-R12W	354737	09-04-2000	11-15-2000	Bk. 3622 Pg. 295,96
James Hardie Gypsum, Inc. #273	S½NE¼SE¼ Section 10, T40N-R12W	354738	09-04-2000	11-15-2000	Bk. 3622 Pg. 297,98
James Hardie Gypsum, Inc. #274	N½SE¼SE¼ Section 10, T40N-R12W	354739	09-04-2000	11-15-2000	Bk. 3622 Pg. 299,300
James Hardie Gypsum, Inc. #275	S½SE¼SE¼ Section 10, T40N-R12W	354740	09-04-2000	11-15-2000	Bk. 3622 Pg. 301,02
James Hardie Gypsum, Inc. #276	S½SW¼SE¼ Section 10, T40N-R12W	354741	09-04-2000	11-15-2000	Bk. 3622 Pg. 303,04

2009 JUN 23 A 8:45
 PHOENIX ARIZONA
 RECEIVED
 BLM AZ STATE OFFICE

Claim Name	Lands Affected	BLM AMC No.	Location Date	Recording Date	Book/ Page
James Hardie Gypsum, Inc. #277	N½SW¼SE¼ Section 10, T40N-R12W	354742	09-04-2000	11-15-2000	Bk. 3622 Pg. 305,06
James Hardie Gypsum, Inc. #278	S½NW¼SE¼ Section 10, T40N-R12W	354743	09-04-2000	11-15-2000	Bk. 3622 Pg. 307,08
James Hardie Gypsum, Inc. #279	N½NW¼SE¼ Section 10, T40N-R12W	354744	09-04-2000	11-15-2000	Bk. 3622 Pg. 309,10
James Hardie Gypsum, Inc. #280	N½NE¼NE¼ Section 10, T40N-R12W	354745	09-04-2000	11-15-2000	Bk. 3622 Pg. 311,12
James Hardie Gypsum, Inc. #281	S½NE¼NE¼ Section 10, T40N-R12W	354746	09-04-2000	11-15-2000	Bk. 3622 Pg. 313,14
James Hardie Gypsum, Inc. #282	N½SE¼NE¼ Section 10, T40N-R12W	354747	09-04-2000	11-15-2000	Bk. 3622 Pg. 315,16
James Hardie Gypsum, Inc. #283	S½SE¼NE¼ Section 10, T40N-R12W	354748	09-04-2000	11-15-2000	Bk. 3622 Pg. 317,18
James Hardie Gypsum, Inc. #284	S½SW¼NE¼ Section 10, T40N-R12W	354749	09-04-2000	11-15-2000	Bk. 3622 Pg. 319,20
James Hardie Gypsum, Inc. #285	N½SW¼NE¼ Section 10, T40N-R12W	354750	09-04-2000	11-15-2000	Bk. 3622 Pg. 321,22
James Hardie Gypsum, Inc. #286	S½NW¼NE¼ Section 10, T40N-R12W	354751	09-04-2000	11-15-2000	Bk. 3622 Pg. 323,24
James Hardie Gypsum, Inc. #287	N½NW¼NE¼ Section 10, T40N-R12W	354752	09-04-2000	11-15-2000	Bk. 3622 Pg. 325,26
James Hardie Gypsum, Inc. #288	N½NE¼NW¼ Section 14, T40N-R12W	354753	09-04-2000	11-15-2000	Bk. 3622 Pg. 327,28
James Hardie Gypsum, Inc. #289	S½NE¼NW¼ Section 14, T40N-R12W	354754	09-04-2000	11-15-2000	Bk. 3622 Pg. 329,30
James Hardie Gypsum, Inc. #290	N½SE¼NW¼ Section 14, T40N-R12W	354755	09-04-2000	11-15-2000	Bk. 3622 Pg. 331,32
James Hardie Gypsum, Inc. #291	S½SE¼NW¼ Section 14, T40N-R12W	354756	09-04-2000	11-15-2000	Bk. 3622 Pg. 333,34
James Hardie Gypsum, Inc. #292	S½SW¼NW¼ Section 14, T40N-R12W	354757	09-04-2000	11-15-2000	Bk. 3622 Pg. 335,36
James Hardie Gypsum, Inc. #293	N½SW¼NW¼ Section 14, T40N-R12W	354758	09-04-2000	11-15-2000	Bk. 3622 Pg. 337,38
James Hardie Gypsum, Inc. #294	S½NW¼NW¼ Section 14, T40N-R12W	354759	09-04-2000	11-15-2000	Bk. 3622 Pg. 339,40
James Hardie Gypsum, Inc. #295	N½NW¼NW¼ Section 14, T40N-R12W	354760	09-04-2000	11-15-2000	Bk. 3622 Pg. 341,42

2009 JUN 23 A 8:45

Claim Name	Lands Affected	BLM AMC No.	Location Date	Recording Date	Book/ Page
James Hardie Gypsum, Inc. #296	N½NE¼NE¼ Section 15, T40N-R12W	354761	09-04-2000	11-15-2000	Bk. 3622 Pg. 343,44
James Hardie Gypsum, Inc. #297	S½NE¼NE¼ Section 15, T40N-R12W	354762	09-04-2000	11-15-2000	Bk. 3622 Pg. 345,46
James Hardie Gypsum, Inc. #298	N½SE¼NE¼ Section 15, T40N-R12W	354763	09-04-2000	11-15-2000	Bk. 3622 Pg. 347,48
James Hardie Gypsum, Inc. #299	S½SE¼NE¼ Section 15, T40N-R12W	354764	09-04-2000	11-15-2000	Bk. 3622 Pg. 349,50
James Hardie Gypsum, Inc. #300	S½SW¼NE¼ Section 15, T40N-R12W	354765	09-04-2000	11-15-2000	Bk. 3622 Pg. 351,52
James Hardie Gypsum, Inc. #301	N½SW¼NE¼ Section 15, T40N-R12W	354766	09-04-2000	11-15-2000	Bk. 3622 Pg. 353,54
James Hardie Gypsum, Inc. #302	S½NW¼NE¼ Section 15, T40N-R12W	354767	09-04-2000	11-15-2000	Bk. 3622 Pg. 355,56
James Hardie Gypsum, Inc. #303	N½NW¼NE¼ Section 15, T40N-R12W	354768	09-04-2000	11-15-2000	Bk. 3622 Pg. 357,58
James Hardie Gypsum, Inc. #304	N½NE¼SE¼ Section 15, T40N-R12W	354769	09-04-2000	11-15-2000	Bk. 3622 Pg. 359,60
James Hardie Gypsum, Inc. #305	S½NE¼SE¼ Section 15, T40N-12W	354770	09-04-2000	11-15-2000	Bk. 3622 Pg. 361,62
James Hardie Gypsum, Inc. #306	N½SE¼SE¼ Section 15, T40N-R12W	354771	09-04-2000	11-15-2000	Bk. 3622 Pg. 363,64
James Hardie Gypsum, Inc. #307	S½SE¼SE¼ Section 15, T40N-R12W	354772	09-04-2000	11-15-2000	Bk. 3622 Pg. 365,66
James Hardie Gypsum, Inc. #308	S½SW¼SE¼ Section 15, T40N-R12W	354773	09-04-2000	11-15-2000	Bk. 3622 Pg. 367,68
James Hardie Gypsum, Inc. #309	N½SW¼SE¼ Section 15, T40N-R12W	354774	09-04-2000	11-15-2000	Bk. 3622 Pg. 369,70
James Hardie Gypsum, Inc. #310	S½NW¼SE¼ Section 15, T40N-R12W	354775	09-04-2000	11-15-2000	Bk. 3622 Pg. 371,72
James Hardie Gypsum, Inc. #311	N½NW¼SE¼ Section 15, T40N-R12W	354776	09-04-2000	11-15-2000	Bk. 3622 Pg. 373,74
James Hardie Gypsum, Inc. #312	N½NE¼NW¼ Section 22, T40N-R12W	354777	09-04-2000	11-15-2000	Bk. 3622 Pg. 375,76
James Hardie Gypsum, Inc. #313	S½NE¼NW¼ Section 22, T40N-R12W	354778	09-04-2000	11-15-2000	Bk. 3622 Pg. 377,78
James Hardie Gypsum, Inc. #314	N½SE¼NW¼ Section 22, T40N-R12W	354779	09-04-2000	11-15-2000	Bk. 3622 Pg. 379,80

2009 JUN 23 A 8:45
 PHOENIX, ARIZONA
 RECEIVED
 BLM AZ STATE OFFICE

Claim Name	Lands Affected	BLM AMC No.	Location Date	Recording Date	Book/ Page
James Hardie Gypsum, Inc. #315	S½SE¼NW¼ Section 22, T40N-R12W	354780	09-04-2000	11-15-2000	Bk. 3622 Pg. 381,82
James Hardie Gypsum, Inc. #316	S½SW¼NW¼ Section 22, T40N-R12W	354781	09-04-2000	11-15-2000	Bk. 3622 Pg. 383,84
James Hardie Gypsum, Inc. #317	N½SW¼NW¼ Section 22, T40N-R12W	354782	09-04-2000	11-15-2000	Bk. 3622 Pg. 385,86
James Hardie Gypsum, Inc. #318	S½NW¼NW¼ Section 22, T40N-R12W	354783	09-04-2000	11-15-2000	Bk. 3622 Pg. 387,88
James Hardie Gypsum, Inc. #319	N½NW¼NW¼ Section 22, T40N-R12W	354784	09-04-2000	11-15-2000	Bk. 3622 Pg. 389,90
James Hardie Gypsum, Inc. #320	NE¼NE¼NE¼ Section 23, T40N-R13W NW¼NW¼NW¼ Section 24, T40N-R13W	354785	09-05-2000	11-15-2000	Bk. 3622 Pg. 391,92
James Hardie Gypsum, Inc. #321	S½NW¼SW¼ Section 24, T40N-R13W	354786	09-05-2000	11-15-2000	Bk. 3622 Pg. 393,94
James Hardie Gypsum, Inc. #322	N½NW¼SW¼ Section 24, T40N-R13W	354787	09-05-2000	11-15-2000	Bk. 3622 Pg. 395,96
James Hardie Gypsum, Inc. #327 (AMENDED 06-25-2001)	SW¼SW¼SE¼ SE¼SE¼SW¼ Section 2, T40N-R13W	354788	09-05-2000	11-15-2000	Bk. 3622 Pg. 397,98
James Hardie Gypsum, Inc. #328 (AMENDED 06-25-2001)	NW¼SW¼SE¼ NE¼SE¼SW¼ Section 2, T40N-R13W	354789	09-05-2000	11-15-2000	Bk. 3622 Pg. 399,400
James Hardie Gypsum, Inc. #329 (AMENDED 06-25-2001)	NW¼NW¼SE¼ NE¼NE¼SW¼ Section 2, T40N-R13W	354790	09-05-2000	11-15-2000	Bk. 3622 Pg. 401,02
James Hardie Gypsum, Inc. #330	SE¼SE¼NW¼ SW¼SW¼NE¼ Section 2, T40N-R13W	354791	09-05-2000	11-15-2000	Bk. 3622 Pg. 403,04

PHOENIX, ARIZONA

2009 JUN 23 A 8:45

BLM CLAIMS OFFICE

Claim Name	Lands Affected	BLM AMC No.	Location Date	Recording Date	Book/ Page
James Hardie Gypsum, Inc. #335 (AMENDED 12-21-2001)	SE $\frac{1}{4}$ NE $\frac{1}{4}$ NW $\frac{1}{4}$ SW $\frac{1}{4}$ SW $\frac{1}{4}$ NE $\frac{1}{4}$ Section 11, T40N-R13W	354792	09-05-2000	11-15-2000	Bk. 3622 Pg. 405,06
James Hardie Gypsum, Inc. #336	NE $\frac{1}{4}$ SE $\frac{1}{4}$ NW $\frac{1}{4}$ NW $\frac{1}{4}$ SW $\frac{1}{4}$ NE $\frac{1}{4}$ Section 11, T40N-R13W	354793	09-05-2000	11-15-2000	Bk. 3622 Pg. 407,08
James Hardie Gypsum, Inc. #337	SE $\frac{1}{4}$ NE $\frac{1}{4}$ NW $\frac{1}{4}$ SW $\frac{1}{4}$ NW $\frac{1}{4}$ NE $\frac{1}{4}$ Section 11, T40N-R13W	354794	09-05-2000	11-15-2000	Bk. 3622 Pg. 409,10
James Hardie Gypsum, Inc. #338	NE $\frac{1}{4}$ NE $\frac{1}{4}$ NW $\frac{1}{4}$ NW $\frac{1}{4}$ NW $\frac{1}{4}$ NE $\frac{1}{4}$ Section 11, T40N-R13W	354795	09-05-2000	11-15-2000	Bk. 3622 Pg. 411,12
James Hardie Gypsum, Inc. #339	SW $\frac{1}{4}$ SE $\frac{1}{4}$ SE $\frac{1}{4}$ SE $\frac{1}{4}$ SW $\frac{1}{4}$ SE $\frac{1}{4}$ Section 3, T40N-R13W	354796	09-05-2000	11-15-2000	Bk. 3622 Pg. 413,14
James Hardie Gypsum, Inc. #340	NW $\frac{1}{4}$ SE $\frac{1}{4}$ SE $\frac{1}{4}$ NE $\frac{1}{4}$ SW $\frac{1}{4}$ SE $\frac{1}{4}$ Section 3, T40N-R13W	354797	09-05-2000	11-15-2000	Bk. 3622 Pg. 415,16
James Hardie Gypsum, Inc. #341	SE $\frac{1}{4}$ NW $\frac{1}{4}$ SE $\frac{1}{4}$ SW $\frac{1}{4}$ NE $\frac{1}{4}$ SE $\frac{1}{4}$ Section 3, T40N R13W	354798	09-05-2000	11-15-2000	Bk. 3622 Pg. 417,18
James Hardie Gypsum, Inc. #342	SE $\frac{1}{4}$ SW $\frac{1}{4}$ NE $\frac{1}{4}$ SW $\frac{1}{4}$ SE $\frac{1}{4}$ NE $\frac{1}{4}$ Section 3, T40N-R13W	354799	09-05-2000	11-15-2000	Bk. 3622 Pg. 419,20
James Hardie Gypsum, Inc. #343	NW $\frac{1}{4}$ SE $\frac{1}{4}$ NW $\frac{1}{4}$ NE $\frac{1}{4}$ SW $\frac{1}{4}$ NW $\frac{1}{4}$ Section 35, T41N-R13W	354800	09-05-2000	11-15-2000	Bk. 3622 Pg. 421,22
James Hardie Gypsum, Inc. #344	SE $\frac{1}{4}$ SW $\frac{1}{4}$ NW $\frac{1}{4}$ SW $\frac{1}{4}$ SE $\frac{1}{4}$ NW $\frac{1}{4}$ Section 35, T41N-R13W	354801	09-05-2000	11-15-2000	Bk. 3622 Pg. 423,24
James Hardie Gypsum, Inc. #345	NE $\frac{1}{4}$ NW $\frac{1}{4}$ SW $\frac{1}{4}$ NW $\frac{1}{4}$ NE $\frac{1}{4}$ SW $\frac{1}{4}$ Section 35, T41N-R13W	354802	09-05-2000	11-15-2000	Bk. 3622 Pg. 425,26

RECEIVED
 PHOENIX, ARIZONA
 2009 JUN 23 A 8:45
 LAND STATE OFFICE

Lands Affected (Parts of):

Township 40 North, Range 12 West, G&SRM

Sections 2, 3, 10, 11, 14, 15, and 22

Township 41 North, Range 12 West, G&SRM

Sections 7, 8, 18, 19, 20, 25, 26, 29, 30, and 31

Township 41 North, Range 13 West, G&SRM

Sections 13, 24, 25, 31, and 35

Township 40 North, Range 13 West, G&SRM

Sections 2, 3, 11, 13, 14, 23, 24

PHOENIX, ARIZONA

2009 JUN 23 A 8:45

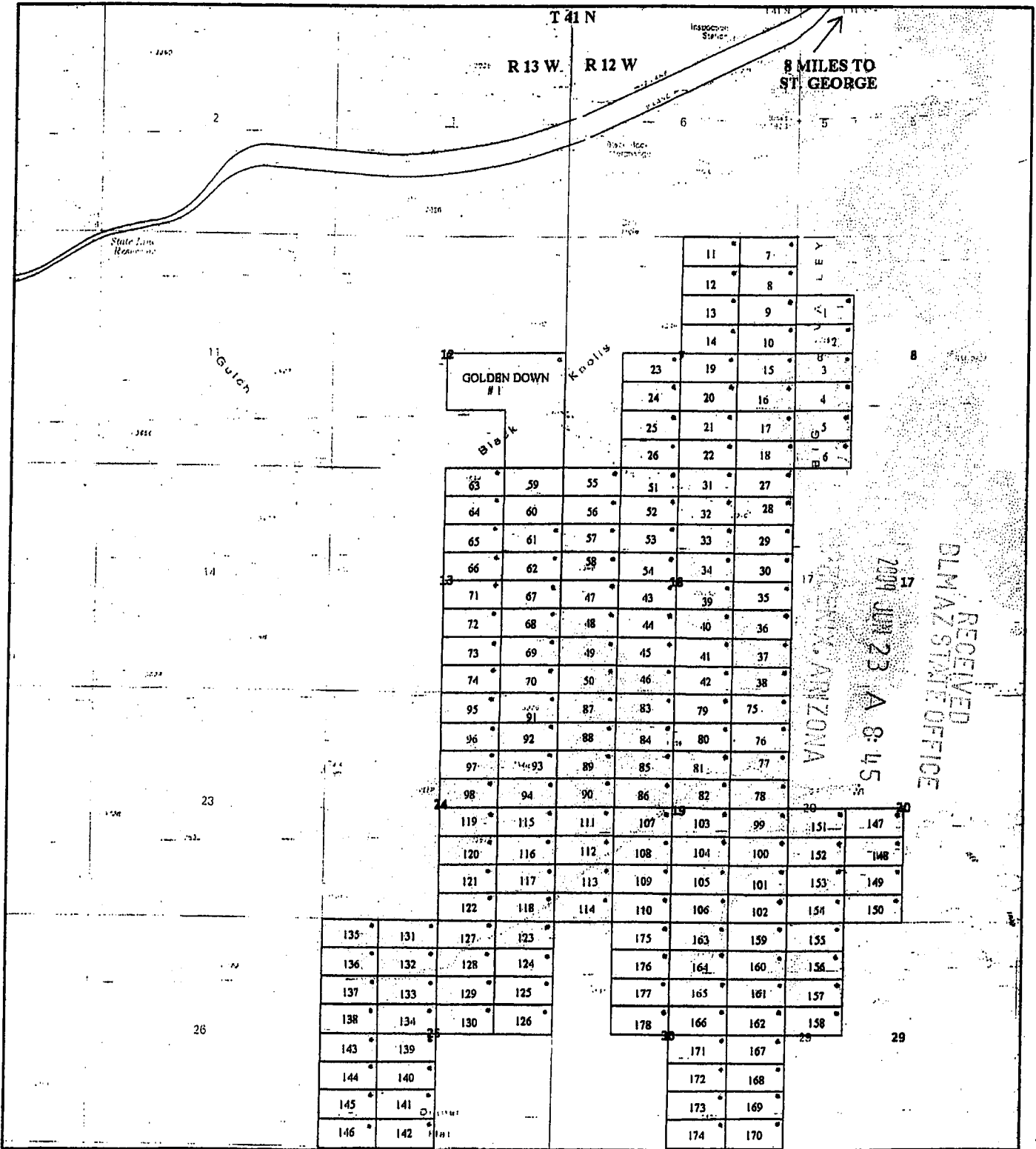
RECEIVED
DLMAZ STATE OFFICE

EXHIBIT B

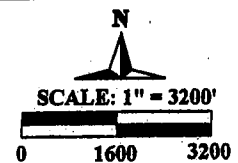
**PLATS OF JAMES HARDIE GYPSUM, INC. PLACER MINING CLAIMS
MOHAVE COUNTY, ARIZONA**

(GILA & SALT RIVER MERIDIAN)

RECEIVED
BLM AZ STATE OFFICE
2009 JUN 23 A 8:45
PHOENIX, ARIZONA



JAMES HARDIE GYPSUM INC. RELOCATED GYPSUM CITY CLAIMS
GOLDEN DOWN #1 +/- 120 ACRES
PLACERS CLAIMS 1-178 +/- 20 ACRES
LOCATION NOTICES
 AZURITE INC. SEPTEMBER 2000



ST. GEORGE
14 MILES

343
344
3675 345

179
180

342
341
340
339

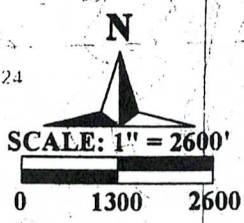
330
329
328
327
338
337
336
335

181	192	185
182	191	186
183	190	187
184	189	188

320	193
199	194
198	195
197	196

322
321

**JHG ASSOCIATION
PLACER CLAIMS**
RELOCATED JHG CLAIMS
ALL CLAIMS +/- 20 ACRES
• LOCATION NOTICES



T 41 N
T 40 N

M O U N T A I N
C A V A
M Q K A

RECEIVED
BHM ASSOCIATION
OFFICE
2009 JUN 23 A: 8:45

Mokaac Mtn
Wolf Hole
Wildlife Res

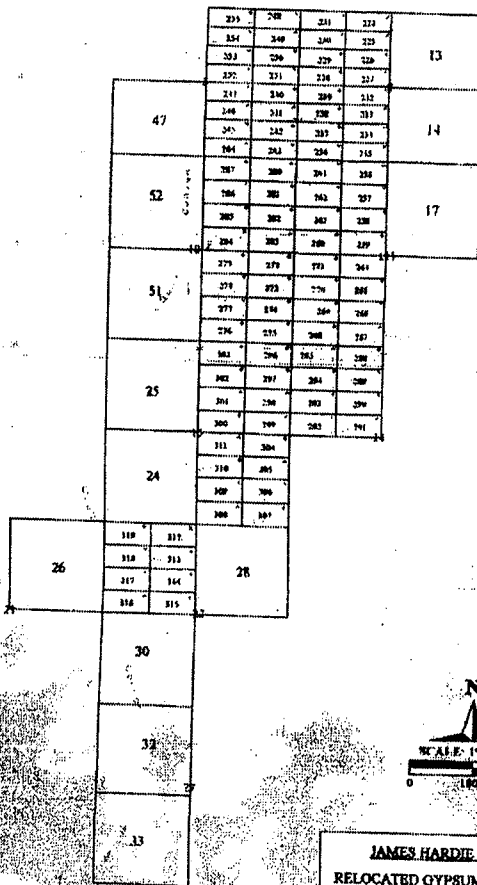
N
I
A
T

AZURITE INC SEPTEMBER 2000

↑ 11 MILES TO
ST. GEORGE

213	208	207	206
214	209	208	207
211	210	209	208
212	211	210	209
215	216		
212	217		
211	218		
210	219		

141 N
140 N



RECEIVED
BLM AZ STATE OFFICE
2009 JUN 23 A 8:45
PHOENIX, ARIZONA

JAMES HARDIE GYPSUM INC.
 RELOCATED GYPSUM TOWN CLAIMS
 200-223 +/- 20 ACRES
 224-255 +/- 16 ACRES
 256-319 +/- 20 ACRES
 CURRENT GYPSUM TOWN CLAIMS

EXHIBIT C

UNPATENTED PLACER MINING CLAIMS IN MOHAVE COUNTY, ARIZONA

(GILA & SALT RIVER MERIDIAN)

RECEIVED
BLM AZ STATE OFFICE

2009 JUN 23 A 8:45

PHOENIX, ARIZONA

EXHIBIT "C"
(11 Pages)

Western Mining & Minerals, Inc.
Placer Mining Claims

(claims contain 160 acres unless otherwise noted)

Dutchman Claims (3)

The following are situated in T. 41 N., R. 11 W., S.R.B.M., Mohave County, Arizona:

Claim Name	Description	Book/Page	Number
Dutchman #1	SE1/4 Section 9	2798/471	L AMC 341549
Dutchman #2	NW1/4 Section 10	2798/473	AMC 341550
Dutchman #3	NE1/4 Section 10	2798/475	AMC 341551

MGA Claims (122)

The following are situated in T. 37 N., R. 10 W., S.R.B.M., Mohave County, Arizona:

Claim Name	Description	Book/Page	Number
MGA #1	Lots 1, 2 and 3, Section 3, containing 141.11 acres	2822/934	AMC 342515 L
MGA #2	N1/2 Section 3, excluding lots 1, 2, 3 and 4, containing 160 acres.	2822/936	AMC 342516
MGA #3	Lot 4, Section 3 and Lots 1 and 2, Section 4, containing 139.35 acres	2822/938	AMC 342517
MGA #4	N1/2 Section 4, excluding lots 1, 2, 3 and 4, containing 160 acres.	2822/940	AMC 342518
MGA #5	SE1/4 Section 4	2822/942	AMC 342519
MGA #6	SW1/4 Section 4	2822/944	AMC 342520
MGA #7	Lots 3 and 4, Section 4 and Lot 1, Section 5, containing 139.18 acres	2822/946	AMC 342521
MGA #8	Lots 2, 3 and 4, Section 5, containing 137.38 acres	2822/948	AMC 342522

PHOENIX, ARIZONA

2009 JUN 23 A 8:45

RECEIVED
BLM AZ STATE OFFICE

MGA #9	N1/2 Section 5, excluding lots 1, 2, 3 and 4, containing 160 acres.	2822/950	AMC 342523
MGA #10	SE1/4 Section 5	2822/952	AMC 342524
MGA #11	SW1/4 Section 5	2822/954	AMC 342525
MGA #12	Lots 1, 2 and 3, Section 6, containing 135.21 acres	2822/956	AMC 342526
MGA #13	N1/2 Section 6, excluding lots 1, 2, 3 and 4, containing 160 acres.	2822/958	AMC 342527
MGA #14	SE1/4 Section 6	2822/960	AMC 342528
MGA #15	SW1/4 Section 6	2822/962	AMC 342529
MGA #16	NE1/4 Section 7	2822/964	AMC 342530
MGA #18	N1/2 S1/2 Section 7	2822/966	AMC 342531
MGA #19	NW1/4 Section 7	2822/968	AMC 342532
MGA #21	N1/2 N1/2 Section 8	2822/970	AMC 342533

The following is situated in T. 37 N., R. 10 W., and T. 37 N., R. 11 W., S.R.B.M., Mohave County, Arizona:

Claim Name	Description	Book/Page	Number
MGA #22	Lot 4, Section 6, T. 37 N., R. 10 W., and Lots 1 and 2, Section 1, T. 37 N., R. 11 W., containing 132.44 acres	2822/972	AMC 342534

The following are situated in T. 37 N., R. 11 W., Mohave County, Arizona:

Claim Name	Description	Book/Page	Number
MGA #23	NE1/4 Section 1, excluding Lots 1 and 2, containing 80 acres	2822/974	AMC 342535
MGA #24	SE1/4 Section 1	2822/976	AMC 342536
MGA #25	NE1/4 Section 12	2822/978	AMC 342537

RECEIVED
 DLMAZ STATE OFFICE
 2009 JUN 23 A 8:45
 PHOENIX, ARIZONA

The following are situated in T. 3& N., R. 10 W., Mohave County, Arizona:

Claim Name	Description	Book/Page	Number
MGA #26	Lots 3 and 4 and E1/2 SW1/4 Section 7, containing 157.63 acres	2822/980	AMC 342538
MGA #27	SW1/4 Section 17	2822/982	AMC 342539
MGA #28	W1/2 NE1/4 Section 18 and W1/2 SE1/4 Section 7	2822/984	AMC 342540
MGA #29	SE1/4 Section 18	2822/986	AMC 342541
MGA #30	Lots 3 and 4 and E1/2 SW1/4 Section 18, containing 157.79 acres	2822/988	AMC 342542
MGA #31	Lots 1 and 2 and E1/2 NW1/4 Section 18, containing 157.82 acres	2822/990	AMC 342543
MGA #32	NE1/4 Section 19	2822/992	AMC 342544
MGA #33	SE1/4 Section 19	2822/994	AMC 342545
MGA #34	Lots 3 and 4 and E1/2 SW1/4 Section 19, containing 158.00 acres	2822/996	AMC 342546
MGA #35	Lots 1 and 2 and E1/2 NW1/4 Section 19, containing 157.84 acres	2822/998	AMC 342547
MGA #36	SE1/4 Section 20	2822/1000	AMC 342548
MGA #37	SW1/4 Section 20	2823/1	AMC 342549
MGA #38	NW1/4 Section 20	2823/3	AMC 342550
MGA #39	SW1/4 Section 21	2823/5	AMC 342551
MGA #40	SW1/4 Section 27	/2823/7	AMC 342552
MGA #41	SE1/4 Section 28	2823/9	AMC 342553
MGA #42	SW1/4 Section 28	2823/11	AMC 342554
MGA #43	NW1/4 Section 28	2823/13	AMC 342555
MGA #44	NE1/4 Section 29	2823/15	AMC 342556

RECEIVED
 CLIMATE STATE OFFICE
 2009 JUN 23 A 8:45
 MOHAVE COUNTY ARIZONA

MGA #45	SE1/4 Section 29	2823/17	AMC 342557
MGA #46	SW1/4 Section 29	2823/19	AMC 342558
MGA #47	NW1/4 Section 29	2823/21	AMC 342559
MGA #48	NE1/4 Section 30	2823/23	AMC 342560
MGA #49	SE1/4 Section 30	2823/25	AMC 342561
MGA #50	Lots 3 and 4 and E1/2 SW1/4 Section 30, containing 158.38 acres	2823/27	AMC 342562
MGA #51	Lots 1 and 2 and E1/2 NW1/4 Section 30, containing 158.18 acres	2823/29	AMC 342563
MGA #52	NE1/4 Section 31	2823/31	AMC 342564
MGA #53	SE1/4 Section 31	2823/33	AMC 342565
MGA #54	Lots 3 and 4 and E1/2 SW1/4 Section 31, containing 158.54 acres	2823/35	AMC 342566
MGA #55	Lots 1 and 2 and E1/2 NW1/4 Section 31, containing 158.50 acres	2823/37	AMC 342567
MGA #56	NE1/4 Section 32	2823/39	AMC 342568
MGA #57	SE1/4 Section 32	2823/41	AMC 342569
MGA #58	SW1/4 Section 32	2823/43	AMC 342570
MGA #59	NW1/4 Section 32	2823/45	AMC 342571
MGA #60	NE1/4 Section 33	2823/47	AMC 342572
MGA #61	SE1/4 Section 33	2823/49	AMC 342573
MGA #62	SW1/4 Section 33	2823/51	AMC 342574
MGA #63	NW1/4 Section 33	2823/53	AMC 342575
MGA #64	SE1/4 Section 34	2823/55	AMC 342576
MGA #65	SW1/4 Section 34	2823/57	AMC 342577
MGA #66	NW1/4 Section 34	2823/59	AMC 342578

JUN 23 8:46
 HOENIX ARIZONA

RECEIVED
 BLM AZ STATE OFFICE

The following are situated in T. 38 N., R. 11 W., S.R.B.M., Mohave County, Arizona:

Claim Name	Description	Book/Page	Number
MGA #67	SE1/4 Section 1	2823/61	AMC 342579
MGA #68	SW1/4 Section 1	2823/63	AMC 342580
MGA #70	SE1/4 NW1/4 and S1/2 NE1/4 Section 2, containing 120 acres	2823/67	AMC 342582
MGA #72	Lots 1, 2 and 3 Section 2 and W1/2 Lot 4 Section 1, containing 142.18 acres	2823/71	AMC 342584
MGA #80	Lots 2, 3 and 4 Section 6, containing 119.36 acres	2823/73	AMC 342585
MGA #81	N1/2 Section 6, excluding lots 1, 2, 3 and 4, containing 160 acres.	2823/75	AMC 342586
MGA #82	SE1/4 Section 6	2823/77	AMC 342587
MGA #83	Lots 3 and 4 and E1/2 SW1/4 Section 6, containing 153.39 acres	2823/79	AMC 342588
MGA #84	NE1/4 Section 7	2823/81	AMC 342589
MGA #85	Lots 1 and 2 and E1/2 NW1/4 Section 7, containing 153.09 acres	2823/83	AMC 342590
MGA #86	SE1/4 Section 11	2823/85	AMC 342591
*GA #87	NE1/4 Section 12	2823/87	AMC 342592
MGA #88	SE1/4 Section 12	2823/89	AMC 342593
MGA #89	SW1/4 Section 12	2823/91	AMC 342594
MGA #90	NW1/4 Section 12	2823/93	AMC 342595
MGA #91	NE1/4 Section 13	2823/95	AMC 342596
MGA #92	SE1/4 Section 13	2823/97	AMC 342597
MGA #93	SW1/4 Section 13	2823/99	AMC 342598
MGA #94	NW1/4 Section 13	2823/101	AMC 342599

PHOENIX, ARIZONA

2009 JUN 23 A 8:46

RECEIVED
BLM AZ STATE OFFICE

MGA #95	NE1/4 Section 14	2823/103	AMC 342600
MGA #96	SE1/4 Section 14	2823/105	AMC 342601
MGA #97	E1/2 W1/2 Section 14	2823/107	AMC 342602
MGA #98	NE1/4 Section 23	2823/109	AMC 342603
MGA #99	SE1/4 Section 23	2823/111	AMC 342604
MGA #100	E1/2 W1/2 Section 23	2823/113	AMC 342605
MGA #101	NE1/4 Section 24	2823/115	AMC 342606
MGA #102	SE1/4 Section 24	2823/117	AMC 342607
MGA #103	SW1/4 Section 24	2823/119	AMC 342608
MGA #104	NW1/4 Section 24	2823/121	AMC 342609
MGA #105	NE1/4 Section 25	2823/123	AMC 342610
MGA #106	SE1/4 Section 25	2823/125	AMC 342611
MGA #107	SW1/4 Section 25	2823/127	AMC 342612
MGA #108	NW1/4 Section 25	2823/129	AMC 342613
MGA #109	E1/2 NE1/4 and NE1/4 SE1/4 Section 26, containing 120 acres	2823/131	AMC 342614
MGA #110	NE1/4 Section 36	2823/133	AMC 342615
MGA #111	SE1/4 Section 36	2823/135	AMC 342616
MGA #112	NW1/4 Section 36	2823/137	AMC 342617

RECEIVED
 BLM AZ STATE OFFICE

2009 JUN 23 A 8:46

PHOENIX ARIZONA

The following is situated in T. 38 N., R. 12 W., S.R.B.M., Mohave County, Arizona:

Claim Name	Description	Book/Page	Number
MGA #151	Lot 1 and SE1/4 NE1/4 Section 1, containing 80.71 acres	2823/175	AMC 342636

The following are situated in T. 39 N., R. 11 W., S.R.B.M., Mohave County, Arizona:

Claim Name	Description	Book/Page	Number
MGA #69	NW1/4 Section 35	2823/65	AMC 342581
MGA #71	SW1/4 Section 35	2823/69	AMC 342583
Claim Name	County BLM Description	Book/Page	Number
MGA #114	SE1/4 Section 18	2823/139	AMC 342618
MGA #115	Lots 3 and 4 and E1/2 SW1/4 Section 18, containing 146.12 acres	2823/141	AMC 342619
MGA #116	NE1/4 Section 19	2823/143	AMC 342620
MGA #117	SE1/4 Section 19	2823/145	AMC 342621
MGA #118	Lots 3 and 4 and E1/2 SW1/4 Section 19, containing 147.26 acres	2823/147	AMC 342622
MGA #119	Lots 1 and 2 and E1/2 NW1/4 Section 19, containing 146.58 acres	2823/149	AMC 342623
MGA #130	NE1/4 Section 30	2823/151	AMC 342624
MGA #131	SE1/4 Section 30	2823/153	AMC 342625
MGA #132	Lots 3 and 4 and E1/2 SW1/4 Section 30, containing 148.50 acres	2823/155	AMC 342626
MGA #133	Lots 1 and 2 and E1/2 NW1/4 Section 30, containing 147.90 acres	2823/157	AMC 342627
MGA #134	NE1/4 Section 31	2823/159	AMC 342628
MGA #135	SE1/4 Section 31	2823/161	AMC 342629
MGA #136	Lots 3 and 4 and E1/2 SW1/4 Section 31, containing 149.65 acres	2823/163	AMC 342630
MGA #137	Lots 1 and 2 and E1/2 NW1/4 Section 31, containing 149.15 acres	2823/165	AMC 342631
MGA #146	SE1/4 Section 35	2823/167	AMC 342632

PHOENIX, ARIZONA
 2009 JUN 23 A 8:46

RECEIVED
 BLM AZ STATE OFFICE

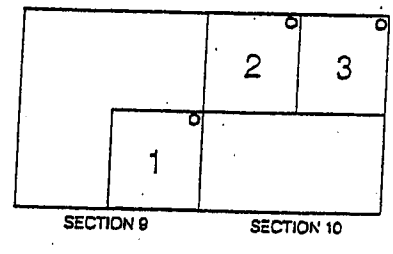
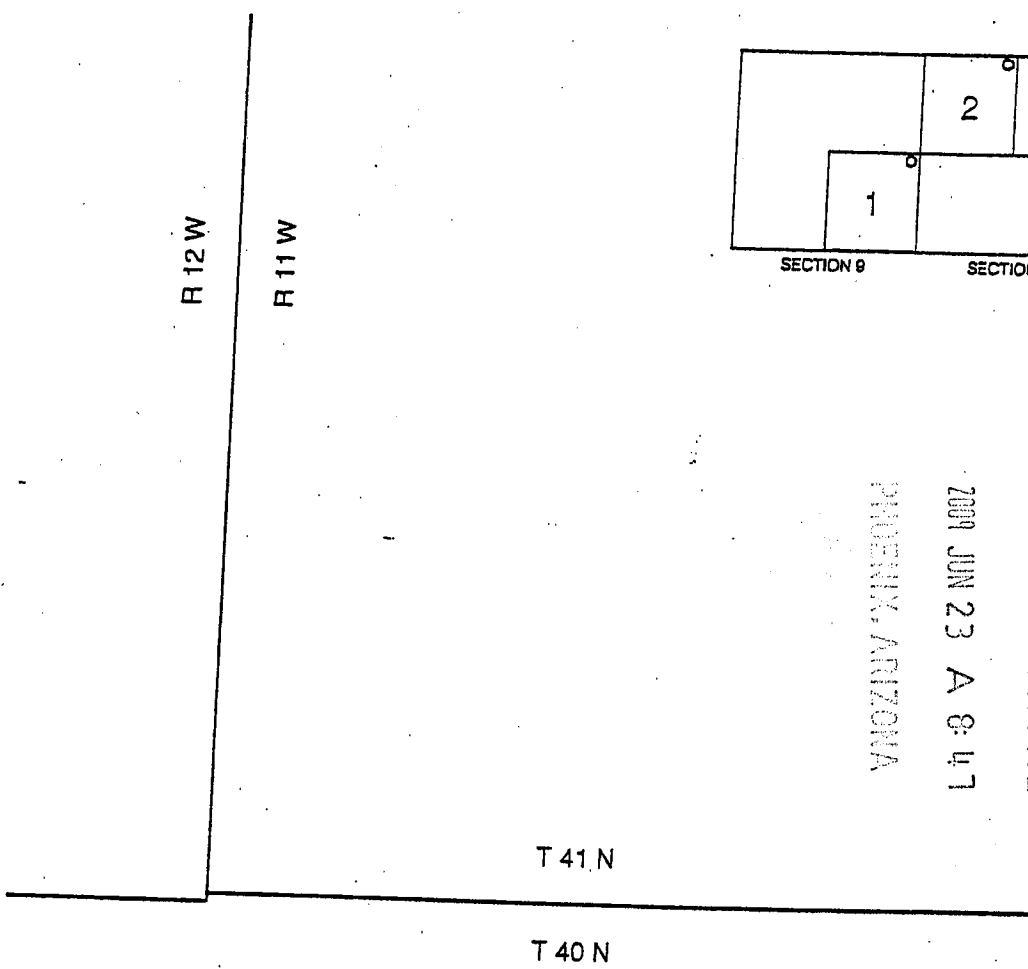
The following are situated in T. 39 N., R. 12 W., S.R.B.M., Mohave County, Arizona:

Claim Name	Description	Book/Page	Number
MGA #148	S1/2 SE1/4 Section 24, containing 80 acres	2823/169	AMC 342633 ✓
MGA #149	NE1/4 Section 25	2823/171	AMC 342634 ✓
MGA #150	SE1/4 Section 25	2823/173	AMC 342635 ✓

PHOENIX, ARIZONA

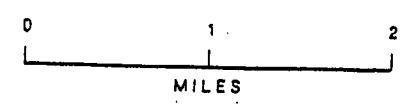
2009 JUN 23 A 8:47

RECEIVED
BLM AZ STATE OFFICE



RECEIVED
 DLINAZ STATE OFFICE
 2009 JUN 23 A 8:47
 PHOENIX, ARIZONA

DUTCHMAN CLAIMS
 MOHAVE COUNTY, ARIZONA



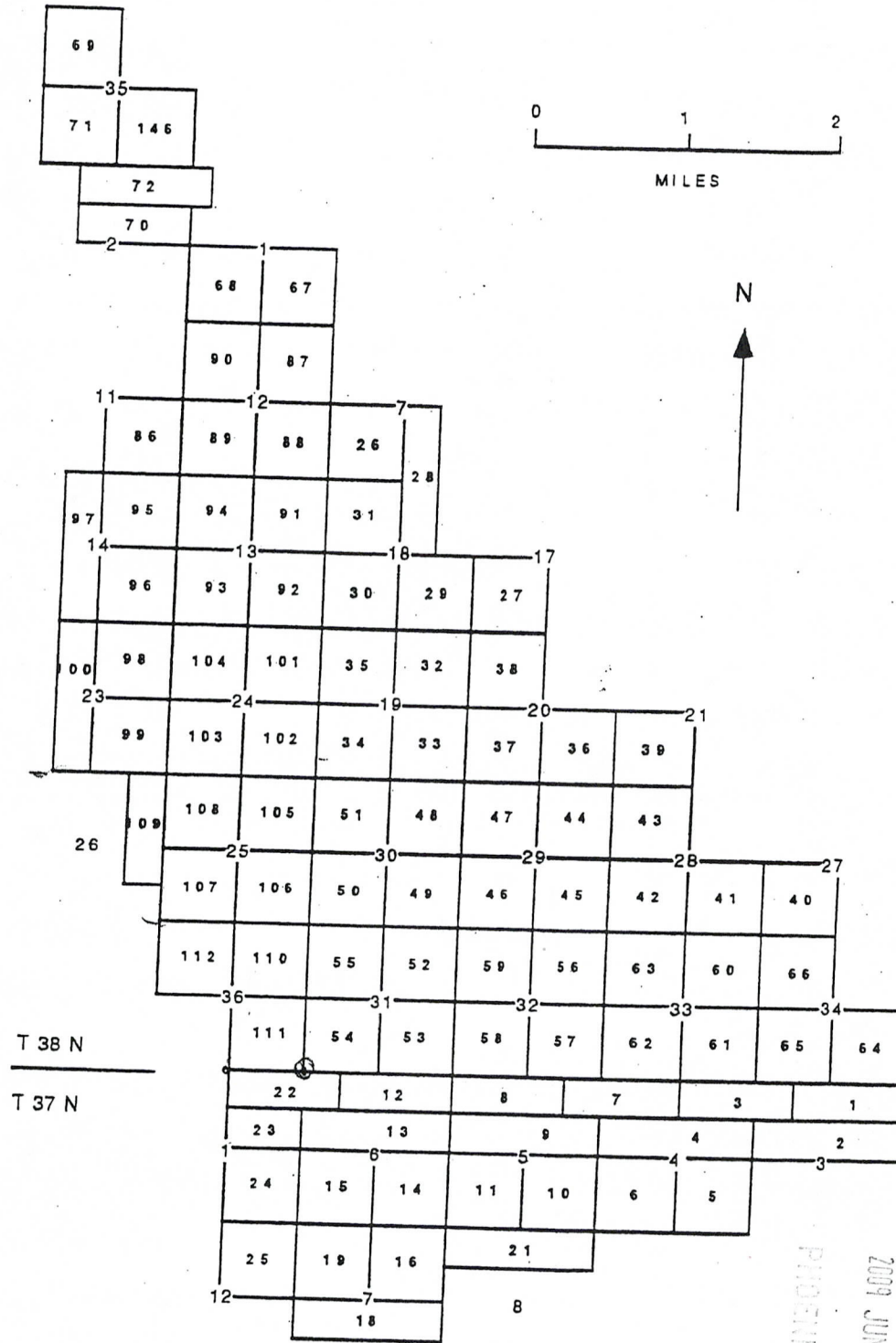
o LOCATION NOTICES

T 39 N

T 38 N



N



T 38 N

T 37 N

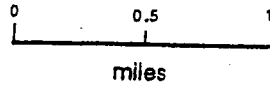
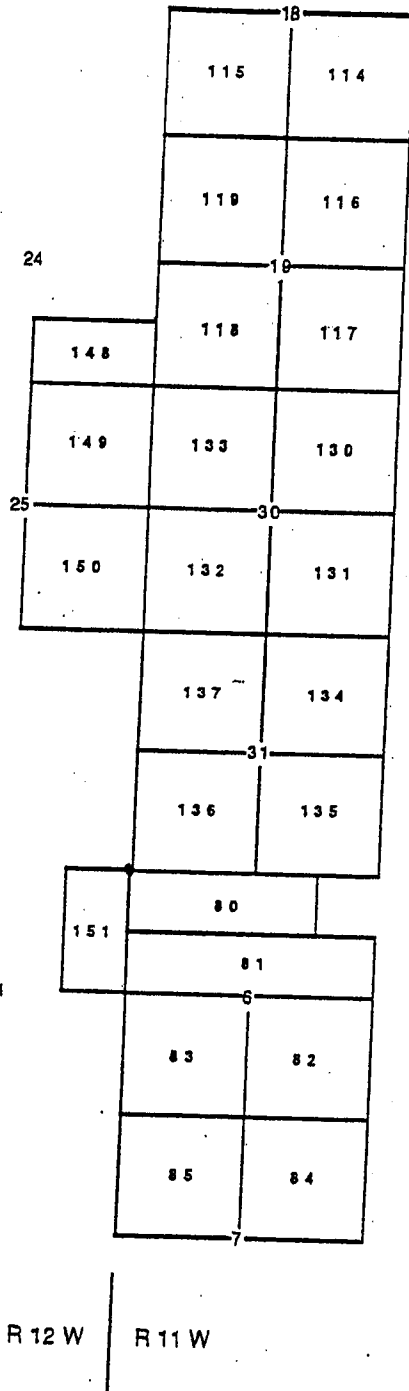
R 11 W

R 10 W

RECEIVED
BLMAZ STATE OFFICE
2009 JUN 23 A 8:47
PHOENIX, ARIZONA

MGA CLAIMS

MOHAVE COUNTY, ARIZONA



T 39 N

T 38 N

R 12 W

R 11 W

PHOENIX, ARIZONA

2001 JUN 23 A 8:47

RECEIVED
BLM AZ STATE OFFICE

MGA CLAIMS
MOHAVE COUNTY, ARIZONA

EXHIBIT D

UNPATENTED PLACER MINING CLAIMS IN MOHAVE COUNTY, ARIZONA

(GILA & SALT RIVER MERIDIAN)

RECEIVED
BLMAZ STATE OFFICE

2009 JUN 23 A 8:47

PHOENIX, ARIZONA

EXHIBIT "D"
(7 Pages)

NEW GYPSUM CLAIMS

The following are situated in T. 42 N., R. 12 W., S.R.B.M.,
Mohave County, Arizona:

Claim Name	Description	County Book/Page	BLM Number
New Gypsum #2	SW 1/4 Section 31	731/21	139183 ✓
New Gypsum #3	Lots #1, 2, 3 and 4 along fractional Section 31 North boundary	731/22	139184 ✓

The following are situated in T. 41 N., R. 12 W., S.R.B.M.,
Mohave County, Arizona:

Claim Name	Description	County Book/Page	BLM Number
New Gypsum #4	Lots 1, 2 and 3 and that portion of the SE 1/4 NW 1/4 Section 6 that lies north of the I-15 right-of-way	2123/486	324812 ✓
New Gypsum #5	Lots 4 and 5, Section 6	2123/488	324813 ✓

MT. AETNA CLAIMS

The following are situated in T. 41 N., R. 11 W., S.R.B.M.,
Mohave County, Arizona:

Claim Name	Description	County Book/Page	BLM Number
Mt. Aetna #1	NW 1/4 Section 15	731/623	139177
Mt. Aetna #2	SW 1/4 Section 10	731/625	139178
Mt. Aetna #3	SE 1/4 Section 10	731/626	139179
Mt. Aetna #4	NE 1/4 Section 16	731/627	139180
Mt. Aetna #5	SE 1/4 Section 16	731/628	139181

RECEIVED
 BLM AZ STATE OFFICE
 2009 JUN 2 A 8:47
 PHOENIX, ARIZONA

GYPSUM HILLS CLAIMS

The following are situated in T. 41 N., R. 11 W., S.R.B.M., Mohave County, Arizona:

Claim Name	Description	County Book/Page	BLM Number
Gypsum Hills #1	NW1/4 Section 11	5-R/33	74105
Gypsum Hills #2	SW1/4 Section 11	5-R/34	74106
Gypsum Hills #3	NE1/4 Section 15	5-R/35	74107
Gypsum Hills #4	SE1/4 Section 15	5-R/36	74108
Gypsum Hills #5	SW1/4 Section 15	5-R/37	74109
Gypsum Hills #6	NW1/4 Section 14	572/591-592	74149
Gypsum Hills #7	NE1/4 Section 22	5-R/38	74110
Gypsum Hills #8	SE1/4 Section 22	5-R/39	74111
Gypsum Hills #9	SW1/4 Section 22	5-R/40	74112
Gypsum Hills #10	NW1/4 Section 22	5-R/41	74113
Gypsum Hills #19	NW1/4 Section 27	5-R/50	74122
Gypsum Hills #20	NE1/4 Section 28	5-R/51	74123
Gypsum Hills #22	SW1/4 Section 28	5-R/53	74125
Gypsum Hills #23	NW1/4 Section 28	5-R/54	74126

GOLDEN DOWN CLAIM

The following is situated in T. 41 N., R. 13 W., S.R.B.M., Mohave County, Arizona:

Claim Name	Description	County Book/Page	BLM Number
Golden Down #1	NW1/4 SE1/4 and E1/2 SE1/4 Section 12	753/8	145380

RECEIVED
 BLM AZ STATE OFFICE
 2009 JUN 23 A 8:47
 PHOENIX, ARIZONA

GYP SUM DOME CLAIMS

The following are situated in T. 41 N., R. 11 W., S.R.B.M., Mohave County, Arizona:

Claim Name	Description	County Book/Page	BIM Number
Gypsum Dome #10	SE1/4 Section 20	5-R/19	74128
Gypsum Dome #11	SW1/4 Section 20	5-R/20	74129
Gypsum Dome #12	NW1/4 Section 20	5-R/21	74130
Gypsum Dome #13	NW1/4 Section 21	5-R/22	74131
Gypsum Dome #14	NE1/4 Section 21	5-R/23	74132
Gypsum Dome #15	SE1/4 Section 21	5-R/24	74133
Gypsum Dome #16	SW1/4 Section 21	5-R/25	74134
Gypsum Dome #17	NE1/4 Section 19	5-R/26	74135
Gypsum Dome #18	SE1/4 Section 19	5-R/27	74136
Gypsum Dome #19	SW1/4 Section 19, excluding lots 3 and 4, containing 160 acres	5-R/28	74137
(AMENDED)		2500/14	
Gypsum Dome #20	NE1/4 Section 30	5-R/29	74138
Gypsum Dome #22	SW1/4 Section 30, excluding lots 3 and 4, containing 160 acres	5-R/31	74140
(AMENDED)		2500/16	
Gypsum Dome #23	NW1/4 Section 30, excluding lots 1 and 2, containing 160 acres	5-R/32	74141
(AMENDED)		2500/18	

RECEIVED
 BLM/AZ STATE OFFICE
 2009 JUN 23 A 8:47
 PHOENIX, ARIZONA

GYPSUM TOWN CLAIMS

The following are situated in T. 40 N., R. 12 W., S.R.B.M., Mohave County, Arizona:

Claim Name	Description	County Book/Page	BLM Number
Gypsum Town #13 (AMENDED)	Lots 1 & 2 Section 2	6-D/45 2500/8	74142 ✓
Gypsum Town #14	SE1/4 Section 2	6-D/46	74143 ✓
Gypsum Town #17	NE1/4 Section 11	5-Q/495	74086 ✓
Gypsum Town #24	SW1/4 Section 15	5-R/2	74093 ✓
Gypsum Town #25	NW1/4 Section 15	5-R/3	74094 ✓
Gypsum Town #26	NE1/4 Section 21	5-R/4	74095 ✓
Gypsum Town #28	NE1/4 Section 22	5-R/6	74097 ✓
Gypsum Town #30	SW1/4 Section 22	5-R/8	74099 ✓
Gypsum Town #32	NW1/4 Section 27	5-R/10	74101 ✓
Gypsum Town #33	SW1/4 Section 27	5-R/11	74102 ✓
Gypsum Town #47	SW1/4 Section 3	5-R/222	74052 ✓
Gypsum Town #51	SW1/4 Section 10	5-R/226	74056 ✓
Gypsum Town #52	NW1/4 Section 10	5-R/227	74057 ✓

RECEIVED
 BLM AZ STATE OFFICE
 2009 JUN 23 A 8:47
 MOHAVE COUNTY, ARIZONA

RECEIVED
BLM AZ STATE OFFICE

2009 JUN 23 A 8:47

PHOENIX, ARIZONA

Gypsum Dome

Gypsum Hills

Gypsum Town

T 41 N

T 40 N

R 12 W

R 11 W

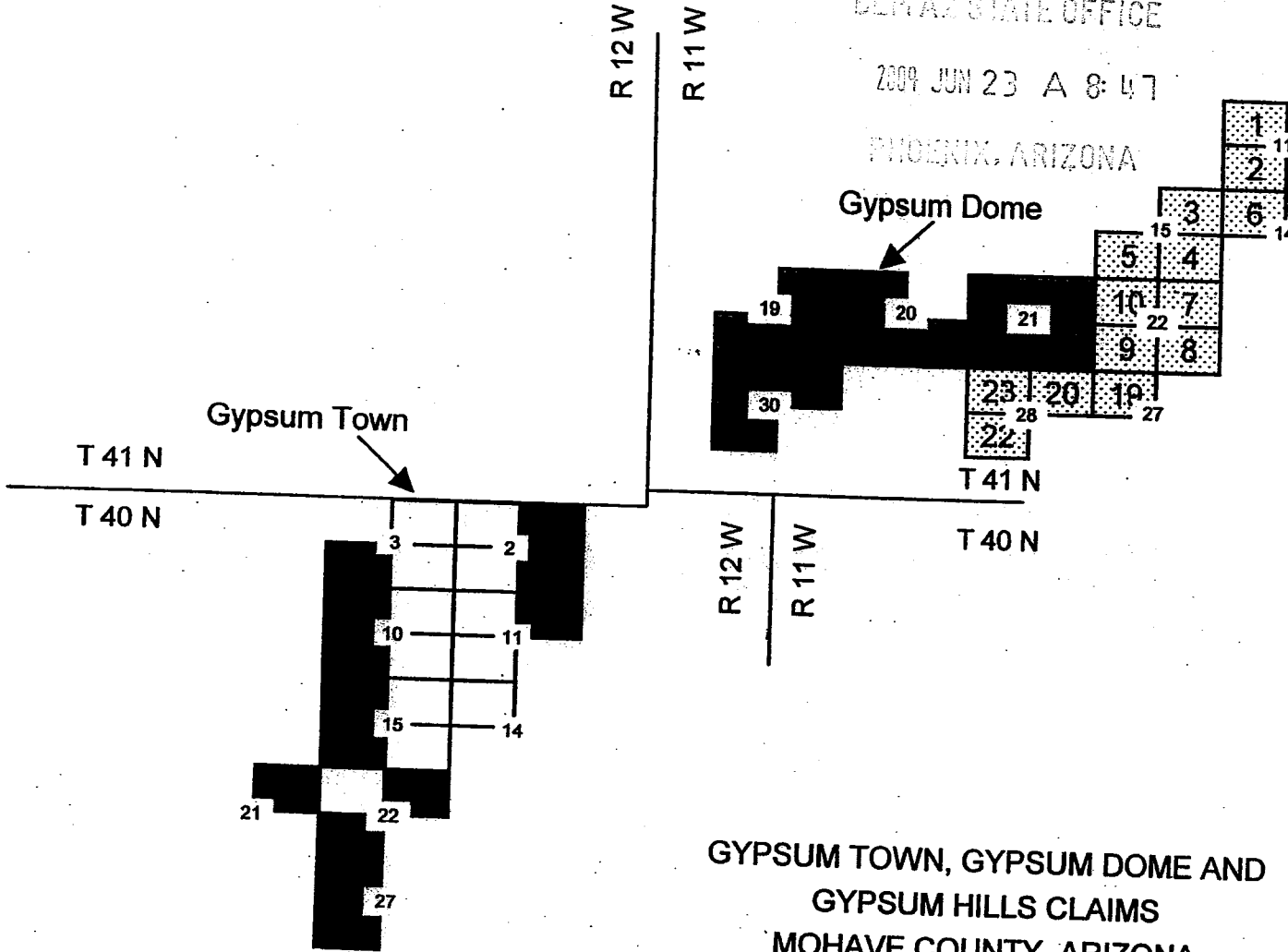
T 41 N

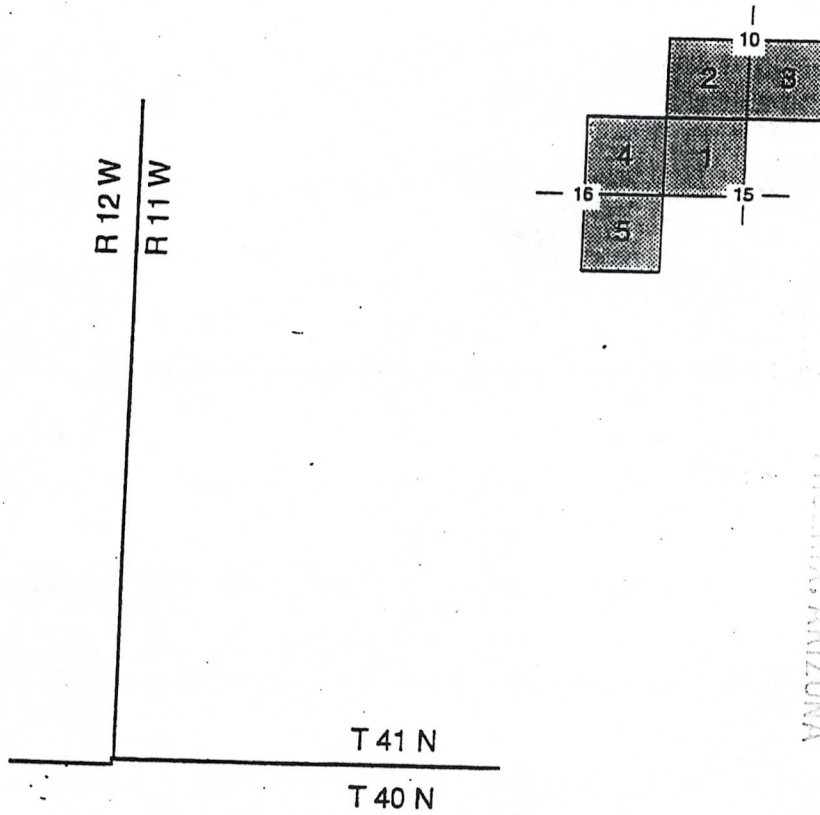
T 40 N

R 12 W

R 11 W

GYP SUM TOWN, GYP SUM DOME AND
GYP SUM HILLS CLAIMS
MOHAVE COUNTY, ARIZONA



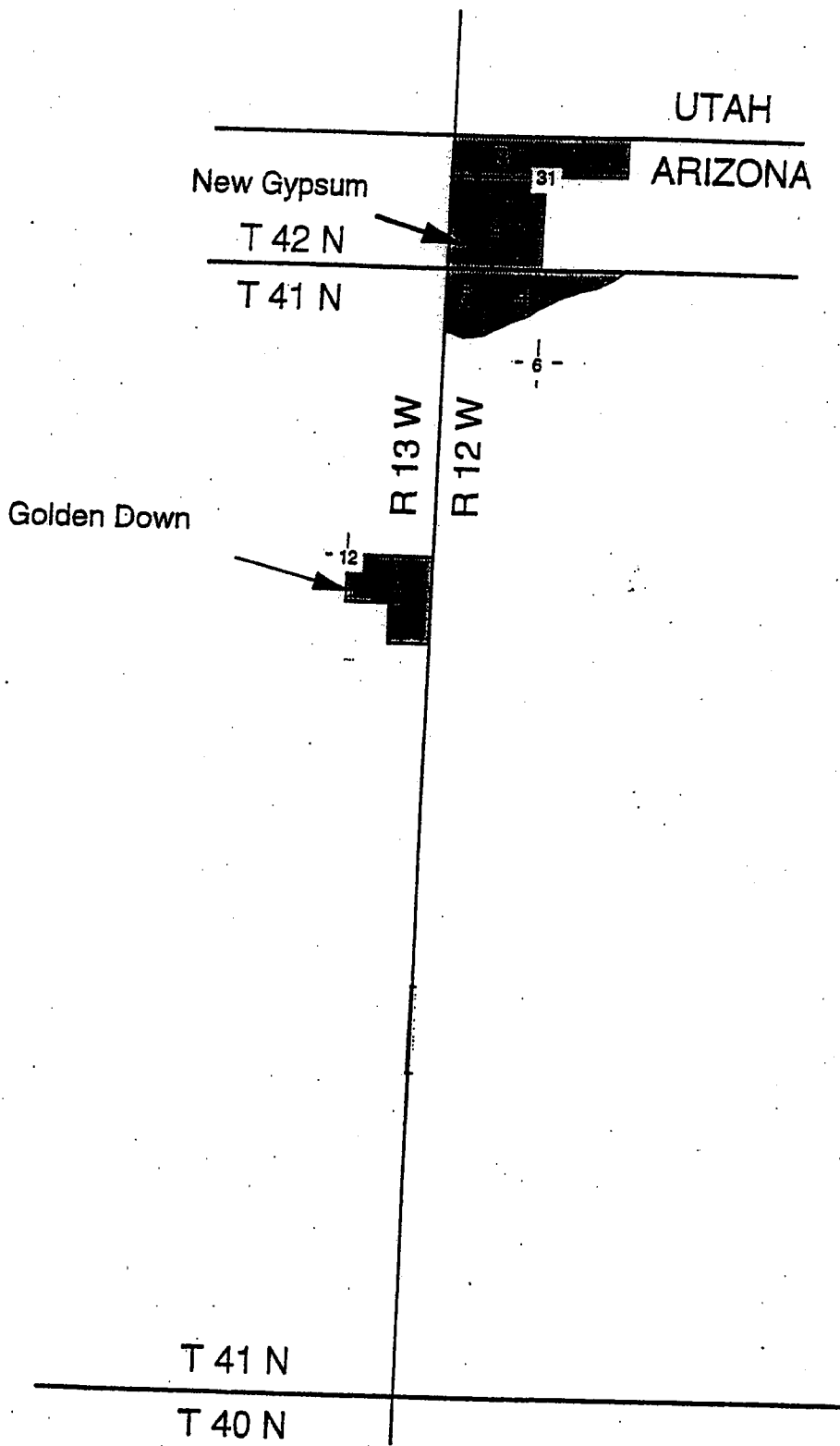


PHOENIX, ARIZONA

2009 JUN 23 A 8:47

RECEIVED
BLM AZ STATE OFFICE

MT AETNA CLAIMS
MOHAVE COUNTY, ARIZONA



GOLDEN DOWN, NEW GYPSUM
 CLAIMS
 MOHAVE COUNTY, ARIZONA

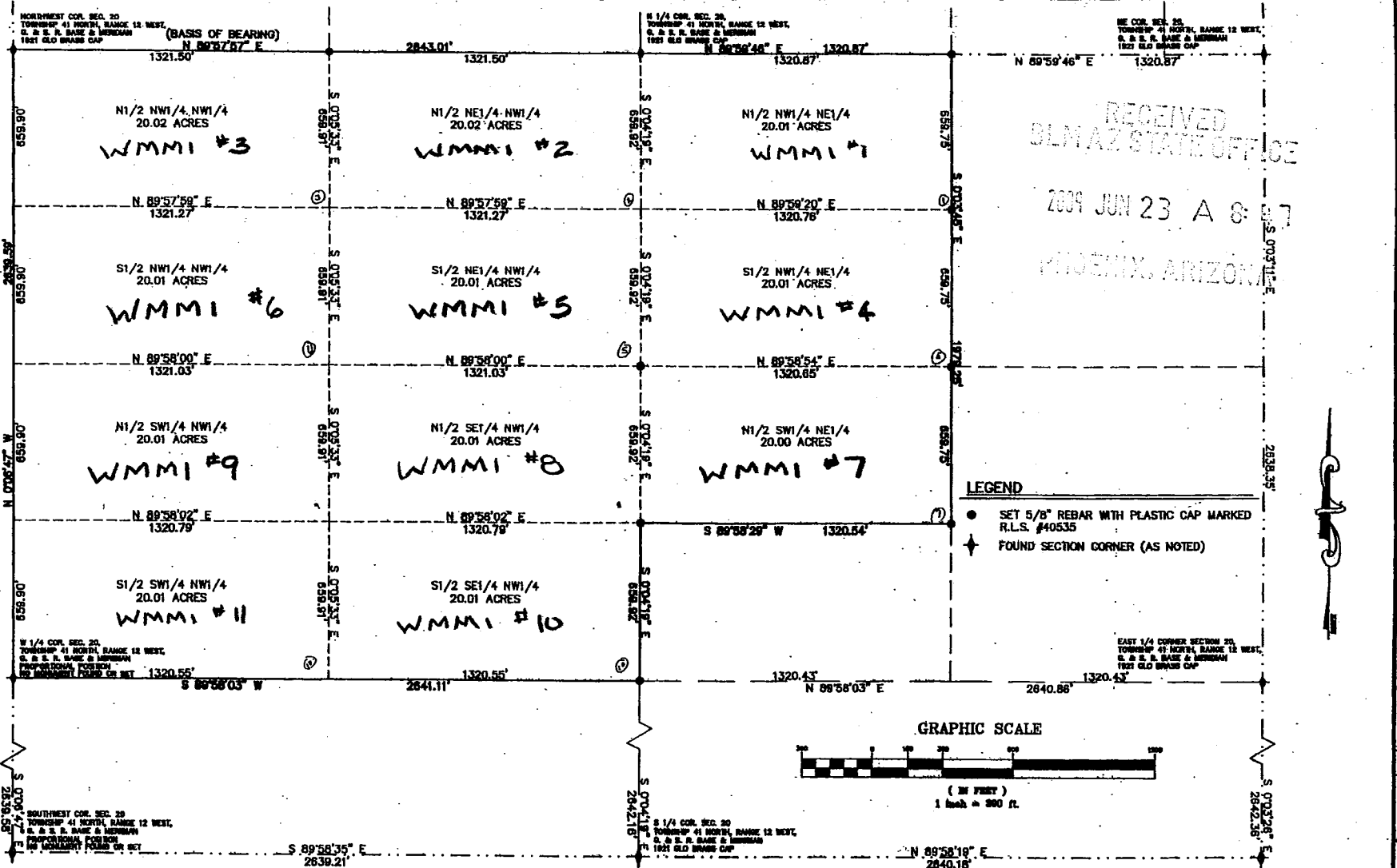
RECEIVED
 DLN AZ STATE OFFICE
 2009 JUN 23 A 8:47
 PHOENIX, ARIZONA

Exhibit E

**Placer Mining Claims in Mohave County, Arizona
(Gila & Salt River Meridian)**

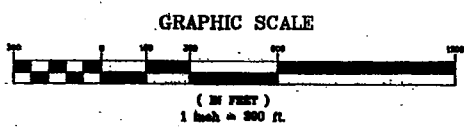
<u>Claim Name</u>	<u>Lands Affected</u>	<u>BLM AMC#</u>	<u>Location Date</u>	<u>Recording Date</u>	<u>Book/Page</u>
WMMI #1	N1/2,NW1/4,NE1/4 Section 20 T41N-R12W	L 367127	9/12/2005	9/15/2005	Bk 5837 Pg 972
WMMI #2	N1/2,NE1/4,NW1/4 Section 20 T41N-R12W	367128	9/12/05	9/15/06	Bk 5837 Pg 974
WMMI #3	N1/2,NW1/4,NW1/4 Section 20 T41N-R12W	367129	9/12/05	9/15/06	Bk 5837 Pg 976
WMMI #4	S1/2,NW1/4,NE1/4 Section 20 T41N-R12W	367130	9/12/06	9/15/05	Bk 5837 Pg 978
WMMI #5	S1/2,NE1/4, NW1/4 Section 20 T41N-R12W	367131	9/12/05	9/15/05	Bk 5837 Pg 980
WMMI #6	S1/2,NW1/4,NW1/4 Section 20 T41N-R12W	367132	9/12/05	9/15/05	Bk 5837 Pg 982
WMMI #7	N1/2,SW1/4,NE1/4 Section 20 T41N-R12W	367133	9/12/05	9/15/05	Bk 5837 Pg 984
WMMI #8	N1/2,SE1/4,NW1/4 Section 20 T41N-R12W	367134	9/12/05	9/15/05	Bk 5837 Pg 986
WMMI #9	N1/2,SW1/4,NW1/4 Section 20 T41N-R12W	367135	9/12/05	9/15/05	Bk 5837 Pg 988
WMMI #10	S1/2,SE1/4,NW1/4 Section 20 T41N-R12W	367136	9/12/05	9/15/05	Bk 5837 Pg 990
WMMI #11	S1/2, SW1/4,NW1/4 Section 20 T41N-R12W	367137	9/12/05	9/15/05	Bk 5837 Pg 992
WMMI #12	N1/2,NE1/4,NW1/4 Section 29 T41N, R12W	367138	9/12/05	9/15/05	Bk 5837 Pg 994
WMMI #13	S1/2,NE1/4,NW1/4 Section 29 T41N, R12W	367139	9/12/05	9/15/05	Bk 5837 Pg 996
WMMI #14	N1/2,NW1/4,SW1/4 Section 29 T41N, R12W	367140	9/12/05	9/15/05	Bk 5837 Pg 998
WMMI #15	S1/2,NW1/4,SW1/4 Section 29 T41N, R12W	367141	9/12/05	9/15/05	Bk 5837 Pg 100094
WMMI #16	N1/2,NE1/4,NE1/4 Section 31, T41N-R12W	367142	9/12/05	9/15/05	Bk 5838 Pg 1
WMMI #17	N1/2,NW1/4,NE1/4 Section 31 T41N-R12W	367143	9/12/05	9/15/05	Bk 5838 Pg 3

RECEIVED
 BLM AZ STATE OFFICE
 MOHAVE COUNTY, ARIZONA
 2006-09-21



RECEIVED
BLM AZ STATE OFFICE
2009 JUN 23 A 8:17
PHOENIX, ARIZONA

LEGEND
 ● SET 5/8" REBAR WITH PLASTIC CAP MARKED R.L.S. #40535
 ✦ FOUND SECTION CORNER (AS NOTED)



LEGAL DESCRIPTION
 THE 1/2 NW1/4 NE1/4, 1/2 NE1/4 NW1/4, 1/2 NW1/4 NW1/4, 1/2 SW1/4 NE1/4, 1/2 NE1/4 NW1/4, 1/2 NW1/4 NW1/4, 1/2 SE1/4 NW1/4, 1/2 SW1/4 NW1/4, 1/2 SW1/4 NE1/4, 1/2 SE1/4 NW1/4, 1/2 SW1/4 NW1/4 ALL OF SECTION 20 TOWNSHIP 41 NORTH, RANGE 12 WEST, GILA & SALT RIVER MERIDIAN, MOHAVE COUNTY, ARIZONA.

CONTAINS 220.12 ACRES

NARRATIVE

THE PURPOSE OF THIS SURVEY WAS TO LOCATE AND MARK ON THE GROUND THE EXTERIOR BOUNDARY OF THE ABOVE DESCRIBED MINING CLAIM PARCELS. THE MINING CLAIMS ARE ALIQUOT PARCELS CALCULATED FROM THE SECTION WORK SHOWN HEREON. THIS SURVEY WAS PERFORMED AT THE REQUEST OF OUR CLIENT. THE BASIS OF BEARING IS N 89°57'57" E BETWEEN THE NORTHWEST CORNER AND THE NORTH 1/4 CORNER OF SECTION 20 TOWNSHIP 41 NORTH, RANGE 12 WEST, GILA & SALT RIVER MERIDIAN, MOHAVE COUNTY, ARIZONA.

SURVEYOR'S CERTIFICATE
 THIS IS TO CERTIFY THAT THE SURVEY OF THIS PLAT WAS MADE UNDER MY DIRECT SUPERVISION AND IS CORRECTLY REPRESENTED ON THIS PLAT.



Kelly R. Schmutz 8-31-05
 KELLY R. SCHMUTZ, R.L.S. 40535

PREPARED FOR:
WESTERN MINING & MINERALS
 225 N. BLUFF ST.
 ST. GEORGE, UT 84770

FILED AND RECORDED AT THE REQUEST OF _____
 _____ MIN. PAST _____ O'CLOCK _____ M. IN BOOK _____
 OF _____ PAGE _____ RECORDS OF MOHAVE COUNTY, ARIZONA.
 BY _____ DEPUTY RECORDER _____ RECORDED

RECORD OF SURVEY
 A DEPENDENT SURVEY AND ALIQUOT BREAKDOWN OF THE NORTHWEST 1/4 AND THE NORTHEAST 1/4 OF SECTION 20, TOWNSHIP 41 NORTH, RANGE 12 WEST GILA & SALT RIVER MERIDIAN LOCATED IN MOHAVE COUNTY, ARIZONA.

BUSH & GUDGELL, INC.
 Surveyors - Planners - Engineers
 205 EAST TABERNACLE ST. GEORGE, UT 84770
 (801) 673 2337 Fax: (801) 626 9581
 Office: Salt Lake City, Utah - Page, Arizona

Drawn: JMD Date: 8/23/05
 Designer: _____
 Checked: _____
 Approved: JRS
 Scale: 1" = 300'
 Job No: 1-D-7831

RECORD OF SURVEY
 NORTHWEST 1/4 AND THE NORTHEAST 1/4 OF SEC. 20
 T. 41 N., R. 12 W., GILA AND SALT RIVER MERIDIAN

SHEET 1

NORTHWEST COR. SEC. 29
TOWNSHIP 41 NORTH, RANGE 12 WEST,
G. & S. R. BASE & MERIDIAN
PROPORTIONAL POSITION
S 89°58'35" E
1319.61'

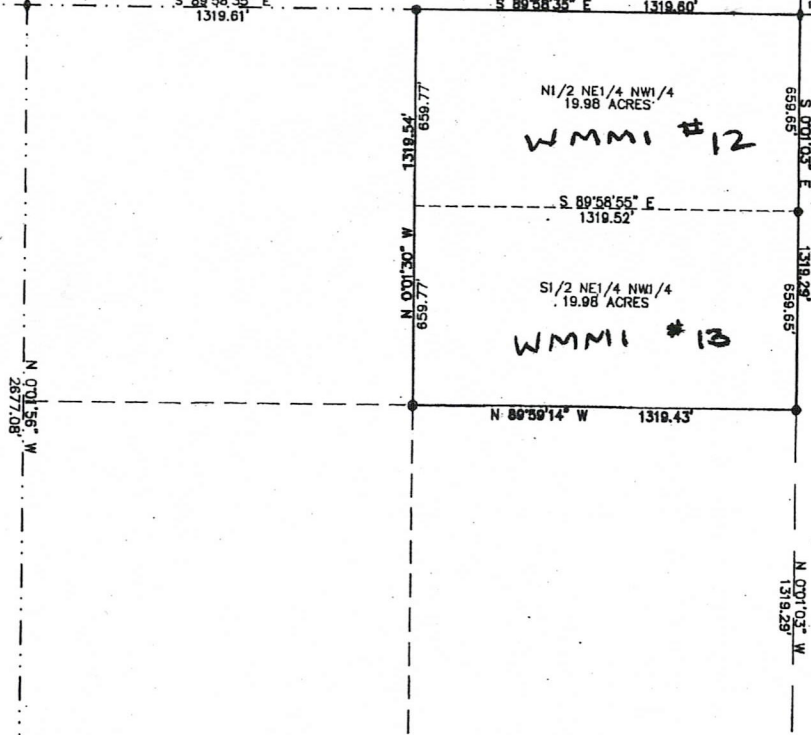
N 1/4 COR. SEC. 29
TOWNSHIP 41 NORTH, RANGE 12 WEST,
G. & S. R. BASE & MERIDIAN
1921 GLO BRASS CAP

SURVEYOR'S CERTIFICATE

THIS IS TO CERTIFY THAT THE SURVEY OF THIS PLAT WAS MADE UNDER MY DIRECT SUPERVISION AND IS CORRECTLY REPRESENTED ON THIS PLAT.

RECEIVED
BLM AZ STATE OFFICE
2009 JUN 23 A 8:47
PHOENIX, ARIZONA

Kelly R. Schmutz 9-9-05
KELLY R. SCHMUTZ, R.L.S. 40535



LEGAL DESCRIPTION

THE N1/2 NE1/4 NW1/4, S1/2 NE1/4 NW1/4,
N1/2 NW1/4 SW1/4, S1/2 NW1/4 SW1/4,
ALL OF SECTION 29 TOWNSHIP 41 NORTH, RANGE 12 WEST, GILA & SALT RIVER MERIDIAN, MOHAVE COUNTY, ARIZONA.
CONTAINS 79.96 ACRES

NARRATIVE

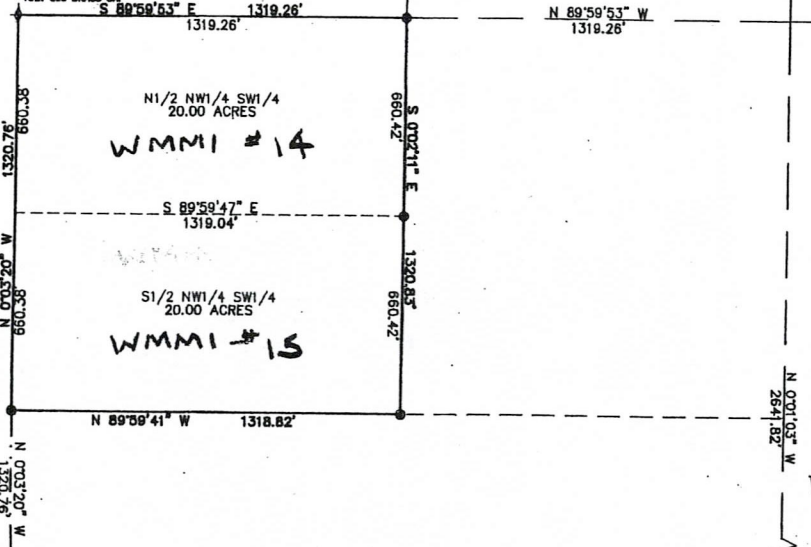
THE PURPOSE OF THIS SURVEY WAS TO LOCATE AND MARK ON THE GROUND THE EXTERIOR BOUNDARY OF THE ABOVE DESCRIBED MINING CLAIM PARCELS. THE MINING CLAIMS ARE ALIQUOT PARCELS CALCULATED FROM THE SECTION WORK SHOWN HEREON. THIS SURVEY WAS PERFORMED AT THE REQUEST OF OUR CLIENT. THE BASIS OF BEARING IS S 89°59'29" E BETWEEN THE SOUTHWEST CORNER AND THE SOUTH 1/4 CORNER OF SECTION 29 TOWNSHIP 41 NORTH, RANGE 12 WEST, GILA & SALT RIVER MERIDIAN, MOHAVE COUNTY, ARIZONA.

W 1/4 COR. SEC. 29
TOWNSHIP 41 NORTH, RANGE 12 WEST,
G. & S. R. BASE & MERIDIAN
1921 GLO BRASS CAP
S 89°59'53" E
1319.26'

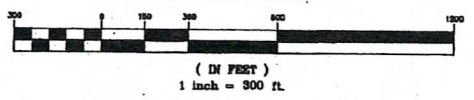
E 1/4 COR. SEC. 29
TOWNSHIP 41 NORTH, RANGE 12 WEST,
G. & S. R. BASE & MERIDIAN
1921 GLO BRASS CAP
S 89°59'53" E
2642.11'

LEGEND

- SET 5/8" REBAR WITH PLASTIC CAP MARKED R.L.S. #40535
- ✦ FOUND SECTION CORNER (AS NOTED)



GRAPHIC SCALE



RECORD OF SURVEY

A DEPENDENT SURVEY AND ALIQUOT BREAKDOWN OF THE NORTHWEST 1/4 AND THE SOUTHWEST 1/4 OF SECTION 29, TOWNSHIP 41 NORTH, RANGE 12 WEST GILA & SALT RIVER MERIDIAN LOCATED IN MOHAVE COUNTY, ARIZONA.

PREPARED FOR:
WESTERN MINING & MINERALS
225 N. BLUFF ST.
ST. GEORGE, UT 84770
(435) 628-3916

FILED AND RECORDED AT THE REQUEST OF _____
MIN. PAST _____ O'CLOCK _____ M. IN BOOK _____
OF _____ PAGE _____ RECORDS OF MOHAVE COUNTY, ARIZONA.
BY _____ DEPUTY RECORDER _____ RECORDER _____

Drawn: JMD Date: 8/03/05
Designer: _____
Checked: _____
Approved: KRS
Scale: 1" = 300'
Book No.: 5 - 7831

RECORD OF SURVEY
NORTHWEST 1/4 AND THE SOUTHWEST 1/4 OF SEC. 29
T. 41 N., R. 12 W., GILA AND SALT RIVER MERIDIAN

SHEET
1
1
SHEETS

BUSH & GUDGELL, INC.
Engineers - Planners - Surveyors
205 EAST TABERNACLE ST. GEORGE, UTAH 84770
(801) 673-2337 Fax: (801) 628-9581



SURVEYOR'S CERTIFICATE

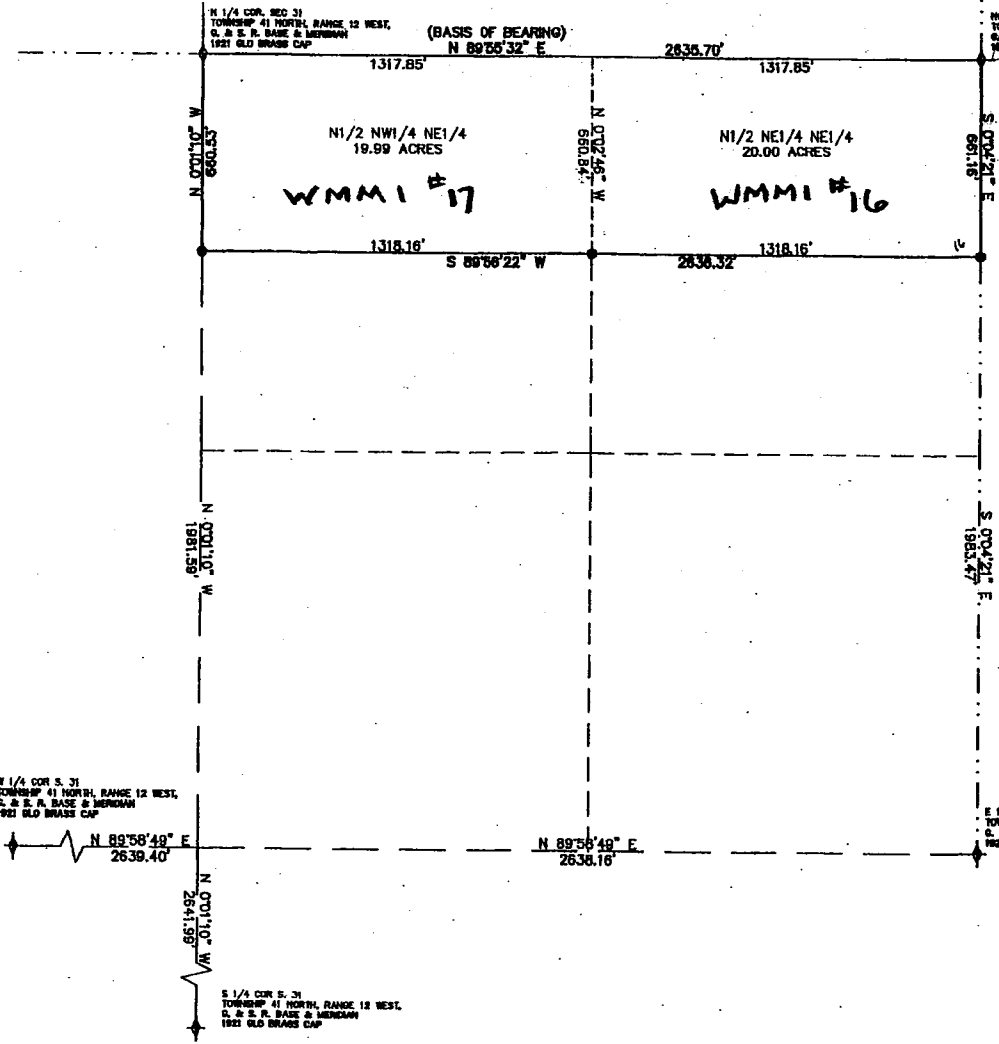
THIS IS TO CERTIFY THAT THE SURVEY OF THIS PLAT WAS MADE UNDER MY DIRECT SUPERVISION AND IS CORRECTLY REPRESENTED ON THIS PLAT.

RECEIVED
BLM AZ STATE OFFICE

Kelly R. Schmitz
KELLY R. SCHMITZ R.L.S. 40535



NORTHEAST COR. SEC. 31
TOWNSHIP 41 NORTH, RANGE 12 WEST,
G. & S. R. BASE & MERIDIAN
1921 OLD BRASS CAP



204-23-A 8:4

PHOENIX, ARIZONA

LEGAL DESCRIPTION

THE N1/2 NW1/4 NE1/4, N1/2 NE1/4 NE1/4,
ALL OF SECTION 31 TOWNSHIP 41 NORTH, RANGE 12 WEST, GILA & SALT
RIVER MERIDIAN, MOHAVE COUNTY, ARIZONA.

CONTAINS 39.99 ACRES

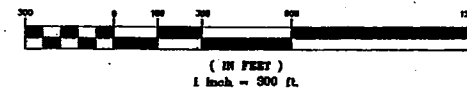
NARRATIVE

THE PURPOSE OF THIS SURVEY WAS TO LOCATE AND MARK ON THE GROUND THE EXTERIOR BOUNDARY OF THE ABOVE DESCRIBED MINING CLAIM PARCELS. THE MINING CLAIMS ARE ALIQUOT PARCELS CALCULATED FROM THE SECTION WORK SHOWN HEREON. THIS SURVEY WAS PERFORMED AT THE REQUEST OF OUR CLIENT. THE BASIS OF BEARING IS N 89°55'32\"/>

LEGEND

- SET 5/8" REBAR WITH PLASTIC CAP MARKED R.L.S. #40535
- ⚡ FOUND SECTION CORNER (AS NOTED)

GRAPHIC SCALE



RECORD OF SURVEY

A DEPENDENT SURVEY AND ALIQUOT BREAKDOWN OF THE NORTHEAST 1/4 OF SECTION 31, TOWNSHIP 41 NORTH, RANGE 12 WEST GILA & SALT RIVER MERIDIAN LOCATED IN MOHAVE COUNTY, ARIZONA.

PREPARED FOR:
WESTERN MINING & MINERALS
225 N. BLUFF ST.
ST. GEORGE, UT 84770
(435) 628-3916

FILED AND RECORDED AT THE REQUEST OF _____
MIN. PAST _____ O'CLOCK _____ M. IN BOOK _____
OF _____ PAGE _____ RECORDS OF MOHAVE COUNTY, ARIZONA.
BY _____ RECORDER

BUSH & GUDGELL, INC.
Surveyors - Planners - Surveyors 84770
205 EAST TABERNACLE, ST. GEORGE, UTAH 84770
(801) 673 2337 Fax (801) 628 9681



Drawn: JMD Date: 8/03/05
Designer: _____
Checked: KRS
Approved: _____
Scale: 1" = 300'

RECORD OF SURVEY
NORTHEAST 1/4 OF SEC. 31
T. 41 N., R.12 W., GILA AND SALT RIVER MERIDIAN

SHEET
1
1
SHEETS




UPS Internet Shipping: View/Print Label

1. **Print the label(s):** Select the Print button on the print dialog box that appears. Note: If your browser does not support this function select Print from the File menu to print the label.
2. **Fold the printed label at the dotted line.** Place the label in a UPS Shipping Pouch. If you do not have a pouch, affix the folded label using clear plastic shipping tape over the entire label.
3. **GETTING YOUR SHIPMENT TO UPS**
Customers without a Daily Pickup
 - Schedule a same day or future day Pickup to have a UPS driver pickup all of your Internet Shipping packages.
 - Hand the package to any UPS driver in your area.
 - Take your package to any location of The UPS Store®, UPS Drop Box, UPS Customer Center, UPS Alliances (Office Depot® or Staples®) or Authorized Shipping Outlet near you. Items sent via UPS Return ServicesSM (including via Ground) are also accepted at Drop Boxes.
 - To find the location nearest you, please visit the 'Find Locations' Quick link at ups.com.

Customers with a Daily Pickup

- Your driver will pickup your shipment(s) as usual.

FOLD HERE

<p style="text-align: right;">1 OF 1</p> <p style="text-align: center;">LTR</p> <p>TAMARA ENGSTROM 435-628-3916 WESTERN MINING & MINERALS 283 W. HILTON DR. SAINT GEORGE UT 84770</p> <p>SHIP TO: BLM ARIZONA OFFICE 602-417-9200 SUITE 800 ONE NORTH CENTRAL AVE PHOENIX AZ 85004-4427</p>	<p style="font-size: 2em;">AZ 850 9-10</p> 	<p style="font-size: 2em;">UPS 2ND DAY AIR A.M. 2A</p> <p>TRACKING #: 1Z 4R1 698 18 9201 3434</p> 	<p style="text-align: center;">BILLING: P/P</p> <div style="text-align: right;">  <p style="font-size: 0.8em;">UIS 11.1.05. WXP260 90.0A 04/2009 TM</p> </div>
---	---	---	---

United States Department of the Interior

Bureau of Land Management

BUSINESS & SUPPORT SVCS DIV

ONE N CENTRAL AVE SUITE 800

PHOENIX, AZ 85004 -4427

Phone: (602) 417-9200

Receipt

No:

1945177

Transaction #: 2008585

Date of Transaction: 06/23/2009

CUSTOMER: WESTERN MINING AND MINERALS
238 W HILTON DR STE 1
ST GEORGE, UT 84770 US

LINE #	QTY	DESCRIPTION	REMARKS	UNIT PRICE	TOTAL
1	1.00	LOCATABLE MINERALS / MINING CLAIMS-NOT NEW-UNADJUD, ONE AUTH NO. ONLY / MINING CLAIM MONEY RECEIVED CASES: AMC354466/\$66125.00	MAINT 2010/529	- n/a -	66125.00
TOTAL:					\$66,125.00

PAYMENT INFORMATION

1	AMOUNT:	66125.00	POSTMARKED:	06/19/2009
	TYPE:	CHECK	RECEIVED:	06/23/2009
	CHECK NO:	40 005014		
	NAME:	WESTERN MINING AND MINERALS 5301 W CYPRESS ST STE 300 TAMPA FL 33607 US		

REMARKS

This receipt was generated by the automated BLM Collections and Billing System and is a paper representation of a portion of the official electronic record contained therein.

Amc 354466

341549
342515
139164
324810
367127
145380
74022

WHEN RECORDED, RETURN TO:



WESTERN MINING
AND MINERALS

P.O. Box 850
St. George, UT 84771

**AFFIDAVIT OF PAYMENT OF ANNUAL MINING CLAIM
MAINTENANCE FEES (ARIZONA)**
(and Notice of Intention To Hold)

On this 12 day of June, 2008, Western Mining and Minerals, Inc. of 283 W. Hilton Drive, Suite 1st. George, Utah, 84770, record holder of unpatented placer mining claims, timely paid its annual maintenance fees in the sum of **\$66,125.00** ("Payment") to comply with the Act of August 10, 1993 [107 Stat.405, as amended and extended by the Act of October 21, 1998, 112 Stat. 2681-235, or other federal law] and with 43 C.F.R. § 3833.1-5. The annual payment covers the 2008 - 2009 assessment year commencing at 12:00 o'clock noon on September 1, 2008, for those unpatented placer mining claims affecting federal public lands in Mohave County, Arizona, described in **Exhibits A through D** to this Affidavit. Western Mining contemporaneously filed this Affidavit with the Bureau of Land Management with the Payment to meet the requirements of 43 C.F.R. § 3833.105(b). This Affidavit has been or will be recorded in Mohave County to comply with state law regarding maintenance of mining claims. The claim groups, claims quantities, and exhibits of appearance are, as follows:

James Hardie Gypsum, Inc	337	Exhibits A & B
Dutchman	3	Exhibit C
MGA	122	Exhibit C
Golden Down	1	Exhibit D
New Gypsum	4	Exhibit D
Mt. Aetna	5	Exhibit D
Gypsum Hills	14	Exhibit D
Gypsum Dome	13	Exhibit D
Gypsum Town	13	Exhibit D
WMMI	<u>17</u>	Exhibit E
Total	529	

ENTERED INTO COMPUTER
JUL 07 2008 *RB*

RECEIVED
ALM. AZ STATE OFFICE
2008 JUN 19 A 7:27
PHOENIX, ARIZONA

This Affidavit of Payment of Annual Mining Claim Maintenance Fees also serves as a Notice of Intention to Hold to comply with the Federal Land Policy and Management Act and state law.

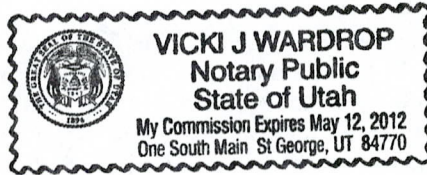
The undersigned is an officer or duly appointed agent of Western Mining and is authorized to conduct business in connection with the unpatented placer mining claims.

Dated this 12 day of June, 2008.

Charles H. Johnson
Charles H. Johnson – WMMI Mine Manager

SUBSCRIBED AND SWORN TO before me this 12 day of June, 2008

Vicki J. Wardrop
Notary Public:
Residing in: St George Ut
Comm Expires 5-12-2012



RECEIVED
J.L.M. AZ STATE OFFICE
2008 JUN 19 A 7:27
PHOENIX, ARIZONA

EXHIBIT A

UNPATENTED PLACER MINING CLAIMS IN MOHAVE COUNTY, ARIZONA

(GILA & SALT RIVER MERIDIAN)

Claim Name	Lands Affected	BLM AMC No.	Location Date	Recording Date	Book/ Page
James Hardie Gypsum, Inc. #1	N½SW¼NW¼ Section 8, T41N-R12W	354466	09-02-2000	11-15-2000	Bk. 3621 Pg. 753,4
James Hardie Gypsum, Inc. #2	S½SW¼NW¼ Section 8, T41N-R12W	354467	09-02-2000	11-15-2000	Bk. 3621 Pg. 755,6
James Hardie Gypsum, Inc. #3	N½NW¼SW¼ Section 8, T41N-R12W	354468	09-02-2000	11-15-2000	Bk. 3621 Pg. 757,8
James Hardie Gypsum, Inc. #4	S½NW¼SW¼ Section 8, T41N-R12W	354469	09-02-2000	11-15-2000	Bk. 3621 Pg. 759,60
James Hardie Gypsum, Inc. #5	N½SW¼SW¼ Section 8, T41N-R12W	354470	09-02-2000	11-15-2000	Bk. 3621 Pg. 761,2
James Hardie Gypsum, Inc. #6	S½SW¼SW¼ Section 8, T41N-R12W	354471	09-02-2000	11-15-2000	Bk. 3621 Pg. 763,4
James Hardie Gypsum, Inc. #7	N½NE¼NE¼ Section 7, T41N-R12W	354472	09-02-2000	11-15-2000	Bk. 3621 Pg. 765,6
James Hardie Gypsum, Inc. #8	S½NE¼NE¼ Section 7, T41N-R12W	354473	09-02-2000	11-15-2000	Bk. 3621 Pg. 767,8
James Hardie Gypsum, Inc. #9	N½SE¼NE¼ Section 7, T41N-R12W	354474	09-02-2000	11-15-2000	Bk. 3621 Pg. 769,70
James Hardie Gypsum, Inc. #10	S½SE¼NE¼ Section 7, T41N-R12W	354475	09-02-2000	11-15-2000	Bk. 3621 Pg. 771,2
James Hardie Gypsum, Inc. #11	N½NW¼NE¼ Section 7 T41N-R12W	354476	09-02-2000	11-15-2000	Bk. 3621 Pg. 773.4
James Hardie Gypsum, Inc. #12	S½NW¼NE¼ Section 7, T41N-R12W	354477	09-02-2000	11-15-2000	Bk. 3621 Pg. 775,6
James Hardie Gypsum, Inc. #13	N½SW¼NE¼ Section 7, T41N-R12W	354478	09-02-2000	11-15-2000	Bk. 3621 Pg. 777,8
James Hardie Gypsum, Inc. #14	S½SW¼NE¼ Section 7, T41N-R12W	354479	09-02-2000	11-15-2000	Bk. 3621 Pg. 779,80
James Hardie Gypsum, Inc. #15	N½NE¼SE¼ Section 7, T41N-R12W	354480	09-02-2000	11-15-2000	Bk. 3621 Pg. 781,2
James Hardie Gypsum, Inc. #16	S½NE¼SE¼ Section 7, T41N-R12W	354481	09-02-2000	11-15-2000	Bk. 3621 Pg. 783, 4

Claim Name	Lands Affected	BLM AMC No.	Location Date	Recording Date	Book/ Page
James Hardie Gypsum, Inc. #17	N½SE¼SE¼ Section 7, T41N-R12W	354482	09-02-2000	11-15-2000	Bk. 3621 Pg. 785,6
James Hardie Gypsum, Inc. #18	S½SE¼SE¼ Section 7, T41N-R12W	354483	09-02-2000	11-15-2000	Bk. 3621 Pg. 787,8
James Hardie Gypsum, Inc. #19	N½NW¼SE¼ Section 7, T41N-R12W	354484	09-02-2000	11-15-2000	Bk. 3621 Pg. 789,90
James Hardie Gypsum, Inc. #20	S½NW¼SE¼ Section 7, T41N-R12W	354485	09-02-2000	11-15-2000	Bk. 3621 Pg. 791,2
James Hardie Gypsum, Inc. #21	N½SW¼SE¼ Section 7, T41N-R12W	354486	09-02-2000	11-15-2000	Bk. 3621 Pg. 793,4
James Hardie Gypsum, Inc. #22	S½SW¼SE¼ Section 7, T41N-R12W	354487	09-02-2000	11-15-2000	Bk. 3621 Pg. 795,6
James Hardie Gypsum, Inc. #23	N½NE¼SW¼ Section 7, T41N-R12W	354488	09-02-2000	11-15-2000	Bk. 3621 Pg. 797,8
James Hardie Gypsum, Inc. #24	S½NE¼SW¼ Section 7, T41N-R12W	354489	09-02-2000	11-15-2000	Bk. 3621 Pg. 799,800
James Hardie Gypsum, Inc. #25	N½SE¼SW¼ Section 7, T41N-R12W	354490	09-02-2000	11-15-2000	Bk. 3621 Pg. 801,02
James Hardie Gypsum, Inc. #26	S½SE¼SW¼ Section 7, T41N-R12W	354491	09-02-2000	11-15-2000	Bk. 3621 Pg. 803,04
James Hardie Gypsum, Inc. #27	N½NE¼NE¼ Section 18, T41N-R12W	354492	09-02-2000	11-15-2000	Bk. 3621 Pg. 805, 06
James Hardie Gypsum, Inc. #28	S½NE¼NE¼ Section 18, T41N-R12W	354493	09-02-2000	11-15-2000	Bk. 3621 Pg. 807, 08
James Hardie Gypsum, Inc. #29	N½SE¼NE¼ Section 18, T41N-R12W	354494	09-02-2000	11-15-2000	Bk. 3621 Pg. 809,810
James Hardie Gypsum, Inc. #30	S½SE¼NE¼ Section 18, T41N-R12W	354495	09-02-2000	11-15-2000	Bk. 3621 Pg. 811,12
James Hardie Gypsum, Inc. #31	N½NW¼NE¼ Section 18 T41N-R12W	354496	09-02-2000	11-15-2000	Bk. 3621 Pg. 813,14
James Hardie Gypsum, Inc. #32	S½NW¼NE¼ Section 18, T41N-R12W	354497	09-02-2000	11-15-2000	Bk. 3621 Pg. 815,16
James Hardie Gypsum, Inc. #33	N½SW¼NE¼ Section 18, T41N-R12W	354498	09-02-2000	11-15-2000	Bk. 3621 Pg. 817, 18
James Hardie Gypsum, Inc. #34	S½SW¼NE¼ Section 18, T41N-R12W	354499	09-02-2000	11-15-2000	Bk. 3621 Pg. 819,20
James Hardie Gypsum, Inc. #35	N½NE¼SE¼ Section 18, T41N-R12W	354500	09-02-2000	11-15-2000	Bk. 3621 Pg. 821,22

PHOENIX ARIZONA

2008 JUN 19 A 28

Claim Name	Lands Affected	BLM AMC No.	Location Date	Recording Date	Book/ Page
James Hardie Gypsum, Inc. #36	S½NE¼SE¼ Section 18, T41N-R12W	354501	09-02-2000	11-15-2000	Bk. 3621 Pg. 823,24
James Hardie Gypsum, Inc. #37	N½SE¼SE¼ Section 18, T41N-R12W	354502	09-02-2000	11-15-2000	Bk. 3621 Pg. 825,26
James Hardie Gypsum, Inc. #38	S½SE¼SE¼ Section 18, T41N-R12W	354503	09-02-2000	11-15-2000	Bk. 3621 Pg. 827,28
James Hardie Gypsum, Inc. #39	N½NW¼SE¼ Section 18, T41N-R12W	354504	09-02-2000	11-15-2000	Bk. 3621 Pg. 829,30
James Hardie Gypsum, Inc. #40	S½NW¼SE¼ Section 18, T41N R12W	354505	09-02-2000	11-15-2000	Bk. 3621 Pg. 831,32
James Hardie Gypsum, Inc. #41	N½SW¼SE¼ Section 18, T41N-R12W	354506	09-02-2000	11-15-2000	Bk. 3621 Pg. 833,34
James Hardie Gypsum, Inc. #42	S½SW¼SE¼ Section 18, T41N-R12W	354507	09-02-2000	11-15-2000	Bk. 3621 Pg. 835,36
James Hardie Gypsum, Inc. #43	N½NE¼SW¼ Section 18, T41N-R12W	354508	09-02-2000	11-15-2000	Bk. 3621 Pg. 837,38
James Hardie Gypsum, Inc. #44	S½NE¼SW¼ Section 18, T41N-R12W	354509	09-02-2000	11-15-2000	Bk. 3621 Pg. 839, 40
James Hardie Gypsum, Inc. #45	N½SE¼SW¼ Section 18, T41N-R12W	354510	09-02-2000	11-15-2000	Bk. 3621 Pg. 841,42
James Hardie Gypsum, Inc. #46	S½SE¼SW¼ Section 18, T41N-R12W	354511	09-02-2000	11-15-2000	Bk. 3621 Pg. 843,44
James Hardie Gypsum, Inc. #47	N½NW¼SW¼ Section 18, T41N-R12W	354512	09-02-2000	11-15-2000	Bk. 3621 Pg. 845,46
James Hardie Gypsum, Inc. #48	S½NW¼SW¼ Section 18, T41N-R12W	354513	09-02-2000	11-15-2000	Bk. 3621 Pg. 847,48
James Hardie Gypsum, Inc. #49	N½SW¼SW¼ Section 18, T41N-R12W	354514	09-02-2000	11-15-2000	Bk. 3621 Pg. 849,50
James Hardie Gypsum, Inc. #50	S½SW¼SW¼ Section 18, 41N-R12W	354515	09-02-2000	11-15-2000	Bk. 3621 Pg. 851,52
James Hardie Gypsum, Inc. #51	N½NE¼NW¼ Section 18, T41N-R12W	354516	09-02-2000	11-15-2000	Bk. 3621 Pg. 853, 54
James Hardie Gypsum, Inc. #52	S½NE¼NW¼ Section 18, T41N-R12W	354517	09-02-2000	11-15-2000	Bk. 3621 Pg. 855,56
James Hardie Gypsum, Inc. #53	N½SE¼NW¼ Section 18, T41N-R12W	354518	09-02-2000	11-15-2000	Bk. 3621 Pg. 857,58
James Hardie Gypsum, Inc. #54	S½SE¼NW¼ Section 18, T41N-R12W	354519	09-02-2000	11-15-2000	Bk. 3621 Pg. 859,60

Claim Name	Lands Affected	BLM AMC No.	Location Date	Recording Date	Book/ Page
James Hardie Gypsum, Inc. #55	N½NW¼NW¼ Section 18, T41N-R12W	354520	09-02-2000	11-15-2000	Bk. 3621 Pg. 861,62
James Hardie Gypsum, Inc. #56	S½NW¼NW¼ Section 18, T41N-R12W	354521	09-02-2000	11-15-2000	Bk. 3621 Pg. 863,64
James Hardie Gypsum, Inc. #57	N½SW¼NW¼ Section 18, T41N-R12W	354522	09-02-2000	11-15-2000	Bk. 3621 Pg. 865,66
James Hardie Gypsum, Inc. #58	S½SW¼NW¼ Section 18, T41N-R12W	354523	09-02-2000	11-15-2000	Bk. 3621 Pg. 867,68
James Hardie Gypsum, Inc. #59	N½NE¼NE¼ Section 13, T41N-R13W	354524	09-02-2000	11-15-2000	Bk. 3621 Pg. 869,70
James Hardie Gypsum, Inc. #60	S½NE¼NE¼ Section 13, T41N-R13W	354525	09-02-2000	11-15-2000	Bk. 3621 Pg. 871,72
James Hardie Gypsum, Inc. #61	N½SE¼NE¼ Section 13, T41N-R13W	354526	09-02-2000	11-15-2000	Bk. 3621 Pg. 873,74
James Hardie Gypsum, Inc. #62	S½SE¼NE¼ Section 13 T41N-R13W	354527	09-02-2000	11-15-2000	Bk. 3621 Pg. 875,76
James Hardie Gypsum, Inc. #63	N½NW¼NE¼ Section 13, T41N-R13W	354528	09-02-2000	11-15-2000	Bk. 3621 Pg. 877,78
James Hardie Gypsum, Inc. #64	S½NW¼NE¼ Section 13, T41N-R13W	354529	09-02-2000	11-15-2000	Bk. 3621 Pg. 879, 80
James Hardie Gypsum, Inc. #65	N½SW¼NE¼ Section 13, T41N-R13W	354530	09-02-2000	11-15-2000	Bk. 3621 Pg. 881,82
James Hardie Gypsum, Inc. #66	S½SW¼NE¼ Section 13, T41N-R13W	354531	09-02-2000	11-15-2000	Bk. 3621 Pg. 883,84
James Hardie Gypsum, Inc. #67	N½NE¼SE¼ Section 13, T41N-R13W	354532	09-02-2000	11-15-2000	Bk. 3621 Pg. 885,86
James Hardie Gypsum, Inc. #68	S½NE¼SE¼ Section 13, T41N-R13W	354533	09-02-2000	11-15-2000	Bk. 3621 Pg. 887, 88
James Hardie Gypsum, Inc. #69	N½SE¼SE¼ Section 13, T41N-R13W	354534	09-02-2000	11-15-2000	Bk. 3621 Pg. 889,90
James Hardie Gypsum, Inc. #70	S½SE¼SE¼ Section 13, T41N-R13W	354535	09-02-2000	11-15-2000	Bk. 3621 Pg. 891,92
James Hardie Gypsum, Inc. #71	N½NW¼SE¼ Section 13, T41N-R13W	354536	09-02-2000	11-15-2000	Bk. 3621 Pg. 893,94
James Hardie Gypsum, Inc. #72	S½NW¼SE¼ Section 13, T41N-R13W	354537	09-02-2000	11-15-2000	Bk. 3621 Pg. 895,96
James Hardie Gypsum, Inc. #73	N½SW¼SE¼ Section 13, T41N-R13W	354538	09-02-2000	11-15-2000	Bk. 3621 Pg. 897, 98

200 JUN 19 11:28
 PHOENIX, ARIZONA

Claim Name	Lands Affected	BLM AMC No.	Location Date	Recording Date	Book/ Page
James Hardie Gypsum, Inc. #74	S½SW¼SE¼ Section 13, T41N-R13W	354539	09-02-2000	11-15-2000	Bk. 3621 Pg. 899,900
James Hardie Gypsum, Inc. #75	N½NE¼NE¼ Section 19, T41N-R12W	354540	09-02-2000	11-15-2000	Bk. 3621 Pg. 901,02
James Hardie Gypsum, Inc. #76	S½NE¼NE¼ Section 19, T41N-R12W	354541	09-02-2000	11-15-2000	Bk. 3621 Pg. 903,04
James Hardie Gypsum, Inc. #77 (AMENDED 06-25-2001)	N½SE¼NE¼ Section 19, T41N-R12W	354542	09-02-2000	11-15-2000	Bk. 3621 Pg. 905,06
James Hardie Gypsum, Inc. #78	S½SE¼NE¼ Section 19, T41N-R12W	354543	09-02-2000	11-15-2000	Bk. 3621 Pg. 907,08
James Hardie Gypsum, Inc. #79 (AMENDED 12-21-2001)	N½NW¼NE¼ Section 19, T41N-R12W	354544	09-02-2000	11-15-2000	Bk. 3621 Pg. 909,10
James Hardie Gypsum, Inc. #80	S½NW¼NE¼ Section 19, T41N-R12W	354545	09-02-2000	11-15-2000	Bk. 3621 Pg. 911,12
James Hardie Gypsum, Inc. #81	N½SW¼NE¼ Section 19, T41N-R12W	354546	09-02-2000	11-15-2000	Bk. 3621 Pg. 913,14
James Hardie Gypsum, Inc. #82	S½SW¼NE¼ Section 19, T41N-R12W	354547	09-02-2000	11-15-2000	Bk. 3621 Pg. 915,16
James Hardie Gypsum, Inc. #83	N½NE¼NW¼ Section 19, T41N-R12W	354548	09-02-2000	11-15-2000	Bk. 3621 Pg. 917,18
James Hardie Gypsum, Inc. #84	S½NE¼NW¼ Section 19, T41N-R12W	354549	09-02-2000	11-15-2000	Bk. 3621 Pg. 919,20
James Hardie Gypsum, Inc. #85	N½SE¼NW¼ Section 19, T41N-R12W	354550	09-02-2000	11-15-2000	Bk. 3621 Pg. 921,22
James Hardie Gypsum, Inc. #86	S½SE¼NW¼ Section 19, T41N-R12W	354551	09-02-2000	11-15-2000	Bk. 3621 Pg. 923,24
James Hardie Gypsum, Inc. #87	N½NW¼NW¼ Section 19, T41N-R12W	354552	09-02-2000	11-15-2000	Bk. 3621 Pg. 925,26
James Hardie Gypsum, Inc. #88	S½NW¼NW¼ Section 19, T41N-R12W	354553	09-02-2000	11-15-2000	Bk. 3621 Pg. 927,28
James Hardie Gypsum, Inc. #89	N½SW¼NW¼ Section 19, T41N-R12W	354554	09-02-2000	11-15-2000	Bk. 3621 Pg. 929,30
James Hardie Gypsum, Inc. #90	S½SW¼NW¼ Section 19, T41N-R12W	354555	09-02-2000	11-15-2000	Bk. 3621 Pg. 931,32

PHOENIX, ARIZONA

2008 JUN 19 A 7:28

Claim Name	Lands Affected	BLM AMC No.	Location Date	Recording Date	Book/ Page
James Hardie Gypsum, Inc. #91	N½NE¼NE¼ Section 24, T41N-R13W	354556	09-02-2000	11-15-2000	Bk. 3621 Pg. 933,34
James Hardie Gypsum, Inc. #92	S½NE¼NE¼ Section 24, T41N-R13W	354557	09-02-2000	11-15-2000	Bk. 3621 Pg. 935,36
James Hardie Gypsum, Inc. #93	N½SE¼NE¼ Section 24, T41N-R13W	354558	09-02-2000	11-15-2000	Bk. 3621 Pg. 937,38
James Hardie Gypsum, Inc. #94	S½SE¼NE¼ Section 24, T41N-R13W	354559	09-02-2000	11-15-2000	Bk. 3621 Pg. 939,40
James Hardie Gypsum, Inc. #95	N½NW¼NE¼ Section 24, T41N-R13W	354560	09-02-2000	11-15-2000	Bk. 3621 Pg. 941,42
James Hardie Gypsum, Inc. #96	S½NW¼NE¼ Section 24, T41N-R13W	354561	09-02-2000	11-15-2000	Bk. 3621 Pg. 943,44
James Hardie Gypsum, Inc. #97	N½SW¼NE¼ Section 24, T41N-R13W	354562	09-02-2000	11-15-2000	Bk. 3621 Pg. 945,46
James Hardie Gypsum, Inc. #98	S½SW¼NE¼ Section 24, T41N-R13W	354563	09-02-2000	11-15-2000	Bk. 3621 Pg. 947,48
James Hardie Gypsum, Inc. #99	N½NE¼SE¼ Section 19, T41N-R12W	354564	09-02-2000	11-15-2000	Bk. 3621 Pg. 949,50
James Hardie Gypsum, Inc. #100	S½NE¼SE¼ Section 19, T41N-R12W	354565	09-02-2000	11-15-2000	Bk. 3621 Pg. 951,52
James Hardie Gypsum, Inc. #101	N½SE¼SE¼ Section 19, T41N-R12W	354566	09-02-2000	11-15-2000	Bk. 3621 Pg. 953,54
James Hardie Gypsum, Inc. #102	S½SE¼SE¼ Section 19, T41N-R12W	354567	09-02-2000	11-15-2000	Bk. 3621 Pg. 955,56
James Hardie Gypsum, Inc. #103	N½NW¼SE¼ Section 19, T41N-R12W	354568	09-02-2000	11-15-2000	Bk. 3621 Pg. 957,58
James Hardie Gypsum, Inc. #104	S½NW¼SE¼ Section 19, T41N-R12W	354569	09-02-2000	11-15-2000	Bk. 3621 Pg. 959,60
James Hardie Gypsum, Inc. #105	N½SW¼SE¼ Section 19, T41N-R12W	354570	09-02-2000	11-15-2000	Bk. 3621 Pg. 961,62
James Hardie Gypsum, Inc. #106	S½SW¼SE¼ Section 19, T41N-R12W	354571	09-02-2000	11-15-2000	Bk. 3621 Pg. 963,64
James Hardie Gypsum, Inc. #107	N½NE¼SW¼ Section 19, T41N-R12W	354572	09-02-2000	11-15-2000	Bk. 3621 Pg. 965,66
James Hardie Gypsum, Inc. #108	S½NE¼SW¼ Section 19, T41N-R12W	354573	09-02-2000	11-15-2000	Bk. 3621 Pg. 967,68
James Hardie Gypsum, Inc. #109	N½SE¼SW¼ Section 19, T41N-R12W	354574	09-02-2000	11-15-2000	Bk. 3621 Pg. 969,70

PHOENIX, ARIZONA

2009 JUN 19 A 7:20

Claim Name	Lands Affected	BLM AMC No.	Location Date	Recording Date	Book/ Page
James Hardie Gypsum, Inc. #110	S½SE¼SW¼ Section 19, T41N-R12W	354575	09-02-2000	11-15-2000	Bk. 3621 Pg. 971,72
James Hardie Gypsum, Inc. #111	N½NW¼SW¼ Section 19, T41N-R12W	354576	09-02-2000	11-15-2000	Bk. 3621 Pg. 973,74
James Hardie Gypsum, Inc. #112	S½NW¼SW¼ Section 19, T41N-R12W	354577	09-02-2000	11-15-2000	Bk. 3621 Pg. 975,76
James Hardie Gypsum, Inc. #113	N½SW¼SW¼ Section 19, T41N-R12W	354578	09-02-2000	11-15-2000	Bk. 3621 Pg. 977,78
James Hardie Gypsum, Inc. #114	S½SW¼SW¼ Section 19, T41N-R12W	354579	09-02-2000	11-15-2000	Bk. 3621 Pg. 979,80
James Hardie Gypsum, Inc. #115	N½NE¼SE¼ Section 24, T41N-R13W	354580	09-02-2000	11-15-2000	Bk. 3621 Pg. 981,82
James Hardie Gypsum, Inc. #116	S½NE¼SE¼ Section 24, T41N-R13W	354581	09-02-2000	11-15-2000	Bk. 3621 Pg. 983,84
James Hardie Gypsum, Inc. #117	N½SE¼SE¼ Section 24, T41N-R13W	354582	09-02-2000	11-15-2000	Bk. 3621 Pg. 985,86
James Hardie Gypsum, Inc. #118	S½SE¼SE¼ Section 24, T41N-R13W	354583	09-02-2000	11-15-2000	Bk. 3621 Pg. 987,88
James Hardie Gypsum, Inc. #119	N½NW¼SE¼ Section 24, T41N-R13W	354584	09-02-2000	11-15-2000	Bk. 3621 Pg. 989,90
James Hardie Gypsum, Inc. #120	S½NW¼SE¼ Section 24, T41N-R13W	354585	09-02-2000	11-15-2000	Bk. 3621 Pg. 991,92
James Hardie Gypsum, Inc. #121	N½SW¼SE¼ Section 24, T41N-R13W	354586	09-02-2000	11-15-2000	Bk. 3621 Pg. 993,94
James Hardie Gypsum, Inc. #122	S½SW¼SE¼ Section 24, T41N-R13W	354587	09-02-2000	11-15-2000	Bk. 3621 Pg. 995,96
James Hardie Gypsum, Inc. #123	N½NE¼NE¼ Section 25, T41N-R13W	354588	09-03-2000	11-15-2000	Bk. 3621 Pg. 997,98
James Hardie Gypsum, Inc. #124	S½NE¼NE¼ Section 25, T41N-R13W	354589	09-03-2000	11-15-2000	Bk. 3621 Pg. 999,1000
James Hardie Gypsum, Inc. #125	N½SE¼NE¼ Section 25, T41N-R13W	354590	09-03-2000	11-15-2000	Bk. 3622 Pg. 1, 2
James Hardie Gypsum, Inc. #126	S½SE¼NE¼ Section 25, T41N-R13W	354591	09-03-2000	11-15-2000	Bk. 3622 Pg. 3, 4
James Hardie Gypsum, Inc. #127	N½NW¼NE¼ Section 25, T41N-R13W	354592	09-03-2000	11-15-2000	Bk. 3622 Pg. 5, 6
James Hardie Gypsum, Inc. #128	S½NW¼NE¼ Section 25, T41N-R13W	354593	09-03-2000	11-15-2000	Bk. 3622 Pg. 7, 8

Claim Name	Lands Affected	BLM AMC No.	Location Date	Recording Date	Book/ Page
James Hardie Gypsum, Inc. #129	N½SW¼NE¼ Section 25, T41N-R13W	354594	09-03-2000	11-15-2000	Bk. 3622 Pg. 9,10
James Hardie Gypsum, Inc. #130	S½SW¼NE¼ Section 25, T41N-R13W	354595	09-03-2000	11-15-2000	Bk. 3622 Pg. 11,12
James Hardie Gypsum, Inc. #131	N½NE¼NW¼ Section 25, T41N-R13W	354596	09-03-2000	11-15-2000	Bk. 3622 Pg. 13,14
James Hardie Gypsum, Inc. #132	S½NE¼NW¼ Section 25, T41N-R13W	354597	09-03-2000	11-15-2000	Bk. 3622 Pg. 15,16
James Hardie Gypsum, Inc. #133	N½SE¼NW¼ Section 25, T41N-R13W	354598	09-03-2000	11-15-2000	Bk. 3622 Pg. 17,18
James Hardie Gypsum, Inc. #134	S½SE¼NW¼ Section 25, T41N-R13W	354599	09-03-2000	11-15-2000	Bk. 3622 Pg. 19,20
James Hardie Gypsum, Inc. #135	N½NW¼NW¼ Section 25, T41N-R13W	354600	09-03-2000	11-15-2000	Bk. 3622 Pg. 21,22
James Hardie Gypsum, Inc. #136	S½NW¼NW¼ Section 25, T41N-R13W	354601	09-03-2000	11-15-2000	Bk. 3622 Pg. 23,24
James Hardie Gypsum, Inc. #137	N½SW¼NW¼ Section 25, T41N-R13W	354602	09-03-2000	11-15-2000	Bk. 3622 Pg. 25,26
James Hardie Gypsum, Inc. #138	S½SW¼NW¼ Section 25, T41N-R13W	354603	09-03-2000	11-15-2000	Bk. 3622 Pg. 27,28
James Hardie Gypsum, Inc. #139	N½NE¼SW¼ Section 25, T41N-R13W	354604	09-03-2000	11-15-2000	Bk. 3622 Pg. 29,30
James Hardie Gypsum, Inc. #140	S½NE¼SW¼ Section 25, T41N-R13W	354605	09-03-2000	11-15-2000	Bk. 3622 Pg. 31,32
James Hardie Gypsum, Inc. #141	N½SE¼SW¼ Section 25, T41N-R13W	354606	09-03-2000	11-15-2000	Bk. 3622 Pg. 33,34
James Hardie Gypsum, Inc. #142	S½SE¼SW¼ Section 25, T41N-R13W	354607	09-03-2000	11-15-2000	Bk. 3622 Pg. 35,36
James Hardie Gypsum, Inc. #143	N½NE¼SW¼ Section 25, T41N-R13W	354608	09-03-2000	11-15-2000	Bk. 3622 Pg. 37,38
James Hardie Gypsum, Inc. #144	S½NE¼SW¼ Section 25, T41N-R13W	354609	09-03-2000	11-15-2000	Bk. 3622 Pg. 39,40
James Hardie Gypsum, Inc. #145	N½SW¼SW¼ Section 25, T41N-R13W	354610	09-03-2000	11-15-2000	Bk. 3622 Pg. 41,42
James Hardie Gypsum, Inc. #146	S½SW¼SW¼ Section 25, T41N-R13W	354611	09-03-2000	11-15-2000	Bk. 3622 Pg. 43,44
James Hardie Gypsum, Inc. #147	N½NE¼SW¼ Section 20, T41N-R12W	354612	09-02-2000	11-15-2000	Bk. 3622 Pg. 45,46

PHOENIX, ARIZONA
 2008 JUN 19
 10:58 AM
 A
 7
 28

Claim Name	Lands Affected	BLM AMC No.	Location Date	Recording Date	Book/ Page
James Hardie Gypsum, Inc. #148	S½NE¼SW¼ Section 20, T41N-R12W	354613	09-02-2000	11-15-2000	Bk. 3622 Pg. 47,48
James Hardie Gypsum, Inc. #149	N½SE¼SW¼ Section 20, T41N-R12W	354614	09-02-2000	11-15-2000	Bk. 3622 Pg. 49,50
James Hardie Gypsum, Inc. #150	S½SE¼SW¼ Section 20, T41N-R12W	354615	09-02-2000	11-15-2000	Bk. 3622 Pg. 51,52
James Hardie Gypsum, Inc. #151	N½NW¼SW¼ Section 20, T41N-R12W	354616	09-02-2000	11-15-2000	Bk. 3622 Pg. 53,54
James Hardie Gypsum, Inc. #152	S½NW¼SW¼ Section 20, T41N-R12W	354617	09-02-2000	11-15-2000	Bk. 3622 Pg. 55,56
James Hardie Gypsum, Inc. #153	N½SW¼SW¼ Section 20, T41N-R12W	354618	09-02-2000	11-15-2000	Bk. 3622 Pg. 57,58
James Hardie Gypsum, Inc. #154	S½SW¼SW¼ Section 20, T41N-R12W	354619	09-02-2000	11-15-2000	Bk. 3622 Pg. 59,60
James Hardie Gypsum, Inc. #155	N½NW¼NW¼ Section 29, T41N-R12W	354620	09-03-2000	11-15-2000	Bk. 3622 Pg. 61,62
James Hardie Gypsum, Inc. #156	S½NW¼NW¼ Section 29, T41N-R12W	354621	09-03-2000	11-15-2000	Bk. 3622 Pg. 63,64
James Hardie Gypsum, Inc. #157	N½SW¼NW¼ Section 29, T41N-R12W	354622	09-03-2000	11-15-2000	Bk. 3622 Pg. 65,66
James Hardie Gypsum, Inc. #158	S½SW¼NW¼ Section 29, T41N-R12W	354623	09-03-2000	11-15-2000	Bk. 3622 Pg. 67,68
James Hardie Gypsum, Inc. #159	N½NE¼NE¼ Section 30, T41N-R12W	354624	09-03-2000	11-15-2000	Bk. 3622 Pg. 69,70
James Hardie Gypsum, Inc. #160	S½NE¼NE¼ Section 30, T41N-R12W	354625	09-03-2000	11-15-2000	Bk. 3622 Pg. 71,72
James Hardie Gypsum, Inc. #161	N½SE¼NE¼ Section 30, T41N-R12W	354626	09-03-2000	11-15-2000	Bk. 3622 Pg. 73,74
James Hardie Gypsum, Inc. #162	S½SE¼NE¼ Section 30, T41N-R12W	354627	09-03-2000	11-15-2000	Bk. 3622 Pg. 75,76
James Hardie Gypsum, Inc. #163	N½NW¼NE¼ Section 30, T41N-R12W	354628	09-03-2000	11-15-2000	Bk. 3622 Pg. 77,78
James Hardie Gypsum, Inc. #164	S½NW¼NE¼ Section 30, T41N-R12W	354629	09-03-2000	11-15-2000	Bk. 3622 Pg. 79,80
James Hardie Gypsum, Inc. #165	N½SW¼NE¼ Section 30, T41N-R12W	354630	09-03-2000	11-15-2000	Bk. 3622 Pg. 81,82
James Hardie Gypsum, Inc. #166	S½SW¼NE¼ Section 30, T41N-R12W	354631	09-03-2000	11-15-2000	Bk. 3622 Pg. 83,84

PHOENIX ARIZONA
 2008 JUN 19 A 7:28

Claim Name	Lands Affected	BLM AMC No.	Location Date	Recording Date	Book/ Page
James Hardie Gypsum, Inc. #167	N½NE¼SE¼ Section 30, T41N-R12W	354632	09-03-2000	11-15-2000	Bk. 3622 Pg. 85,86
James Hardie Gypsum, Inc. #168	S½NE¼SE¼ Section 30, T41N-R12W	354633	09-03-2000	11-15-2000	Bk. 3622 Pg. 87,88
James Hardie Gypsum, Inc. #169	N½SE¼SE¼ Section 30, T41N-R12W	354634	09-03-2000	11-15-2000	Bk. 3622 Pg. 89,90
James Hardie Gypsum, Inc. #170	S½SE¼SE¼ Section 30, T41N-R12W	354635	09-03-2000	11-15-2000	Bk. 3622 Pg. 91,92
James Hardie Gypsum, Inc. #171	N½NW¼SE¼ Section 30, T41N-R12W	354636	09-03-2000	11-15-2000	Bk. 3622 Pg. 93,94
James Hardie Gypsum, Inc. #172	S½NW¼SE¼ Section 30, T41N-R12W	354637	09-03-2000	11-15-2000	Bk. 3622 Pg. 95,96
James Hardie Gypsum, Inc. #173	N½SW¼SE¼ Section 30, T41N-R12W	354638	09-03-2000	11-15-2000	Bk. 3622 Pg. 97,98
James Hardie Gypsum, Inc. #174	S½SW¼SE¼ Section 30, T41N-R12W	354639	09-03-2000	11-15-2000	Bk. 3622 Pg. 99,100
James Hardie Gypsum, Inc. #175	N½NE¼NW¼ Section 30, T41N-R12W	354640	09-03-2000	11-15-2000	Bk. 3622 Pg. 101,02
James Hardie Gypsum, Inc. #176	S½NE¼NW¼ Section 30, T41N-R12W	354641	09-03-2000	11-15-2000	Bk. 3622 Pg. 103,04
James Hardie Gypsum, Inc. #177	N½SE¼NW¼ Section 30, T41N-R12W	354642	09-03-2000	11-15-2000	Bk. 3622 Pg. 105,06
James Hardie Gypsum, Inc. #178	S½SE¼NW¼ Section 30, T41N-R12W	354643	09-03-2000	11-15-2000	Bk. 3622 Pg. 107,08
James Hardie Gypsum, Inc. #179	N½NW¼NW¼ Section 31, T41N-R12W	354644	09-05-2000	11-15-2000	Bk. 3622 Pg. 109,10
James Hardie Gypsum, Inc. #180	S½NW¼NW¼ Section 31, T41N-R12W	354645	09-05-2000	11-15-2000	Bk. 3622 Pg. 111,12
James Hardie Gypsum, Inc. #181	N½NE¼SE¼ Section 14, T40N-R13W	354646	09-05-2000	11-15-2000	Bk. 3622 Pg. 113,14
James Hardie Gypsum, Inc. #182	S½NE¼SE¼ Section 14, T40N-R13W	354647	09-05-2000	11-15-2000	Bk. 3622 Pg. 115,16
James Hardie Gypsum, Inc. #183	N½SE¼SE¼ Section 14, T40N-R13W	354648	09-05-2000	11-15-2000	Bk. 3622 Pg. 117,18
James Hardie Gypsum, Inc. #184	S½SE¼SE¼ Section 14, T40N-R13W	354649	09-05-2000	11-15-2000	Bk. 3622 Pg. 119,20
James Hardie Gypsum, Inc. #185	N½NE¼SW¼ Section 13, T40N-R13W	354650	09-05-2000	11-15-2000	Bk. 3622 Pg. 121,22

PHOENIX, ARIZONA

2000 JUN 19 A 7 28

Claim Name	Lands Affected	BLM AMC No.	Location Date	Recording Date	Book/ Page
James Hardie Gypsum, Inc. #186	S½NE¼SW¼ Section 13, T40N-R13W	354651	09-05-2000	11-15-2000	Bk. 3622 Pg. 123,24
James Hardie Gypsum, Inc. #187	N½SE¼SW¼ Section 13, T40N-R13W	354652	09-05-2000	11-15-2000	Bk. 3622 Pg. 125,26
James Hardie Gypsum, Inc. #188	S½SE¼SW¼ Section 13, T40N-R13W	354653	09-05-2000	11-15-2000	Bk. 3622 Pg. 127,28
James Hardie Gypsum, Inc. #189	S½SW¼SW¼ Section 13, T40N-R13W	354654	09-05-2000	11-15-2000	Bk. 3622 Pg. 129,30
James Hardie Gypsum, Inc. #190	N½SW¼SW¼ Section 13, T40N-R13W	354655	09-05-2000	11-15-2000	Bk. 3622 Pg. 131,32
James Hardie Gypsum, Inc. #191	S½NW¼SW¼ Section 13, T40N-R13W	354656	09-05-2000	11-15-2000	Bk. 3622 Pg. 133,34
James Hardie Gypsum, Inc. #192	N½NW¼SW¼ Section 13, T40N-R13W	354657	09-05-2000	11-15-2000	Bk. 3622 Pg. 135,36
James Hardie Gypsum, Inc. #193	NE¼NW¼NW¼ NW¼NE¼NW¼ Section 24, T40N-R13W	354658	09-05-2000	11-15-2000	Bk. 3622 Pg. 137,38
James Hardie Gypsum, Inc. #194	SE¼NW¼NW¼ SW¼NE¼NW¼ Section 24, T40N-R13W	354659	09-05-2000	11-15-2000	Bk. 3622 Pg. 139,40
James Hardie Gypsum, Inc. #195	NE¼SW¼NW¼ NW¼SE¼NW¼ Section 24, T40N-R13W	354660	09-05-2000	11-15-2000	Bk. 3622 Pg. 141,42
James Hardie Gypsum, Inc. #196	SW¼SE¼NW¼ SE¼SW¼NW¼ Section 24, T40N-R13W	354661	09-05-2000	11-15-2000	Bk. 3622 Pg. 143,44
James Hardie Gypsum, Inc. #197	SE¼SE¼NE¼ Section 23, T40N-R13W SW¼ SW¼NW¼ Section 24, T40N-R13W	354662	09-05-2000	11-15-2000	Bk. 3622 Pg. 145,46
James Hardie Gypsum, Inc. #198	NE¼SE¼NE¼ Section 23, T40N-R13W NW¼SW¼NW¼ Section 24, T40N-R13W	354663	09-05-2000	11-15-2000	Bk. 3622 Pg. 147,48
James Hardie Gypsum, Inc. #199	SE¼NE¼NE¼ Section 23, T40N-R13W SW¼ NW¼NW¼ Section 24, T40N-R13W	354664	09-05-2000	11-15-2000	Bk. 3622 Pg. 149,50
James Hardie Gypsum, Inc. #200	N½NE¼NW¼ Section 25, T41N-R12W	354665	09-04-2000	11-15-2000	Bk. 3622 Pg. 151,52

PHOENIX, ARIZONA

2008 JUN 19 A 7:29

Claim Name	Lands Affected	BLM AMC No.	Location Date	Recording Date	Book/ Page
James Hardie Gypsum, Inc. #201	S½NE¼NW¼ Section 25, T41N-R12W	354666	09-04-2000	11-15-2000	Bk. 3622 Pg. 153,54
James Hardie Gypsum, Inc. #202	N½SE¼NW¼ Section 25, T41N-R12W	354667	09-04-2000	11-15-2000	Bk. 3622 Pg. 155,56
James Hardie Gypsum, Inc. #203	S½SE¼NW¼ Section 25, T41N-R12W	354668	09-04-2000	11-15-2000	Bk. 3622 Pg. 157,58
James Hardie Gypsum, Inc. #204	S½SW¼NW¼ Section 25, T41N-R12W	354669	09-04-2000	11-15-2000	Bk. 3622 Pg. 159,60
James Hardie Gypsum, Inc. #205	N½SW¼NW¼ Section 25, T41N-R12W	354670	09-04-2000	11-15-2000	Bk. 3622 Pg. 161,62
James Hardie Gypsum, Inc. #206	S½NW¼NW¼ Section 25, T41N-R12W	354671	09-04-2000	11-15-2000	Bk. 3622 Pg. 163,64
James Hardie Gypsum, Inc. #207	N½NW¼NW¼ Section 25, T41N-R12W	354672	09-04-2000	11-15-2000	Bk. 3622 Pg. 165,66
James Hardie Gypsum, Inc. #208	N½NE¼NE¼ Section 26, T41N-R12W	354673	09-04-2000	11-15-2000	Bk. 3622 Pg. 167,68
James Hardie Gypsum, Inc. #209	S½NE¼NE¼ Section 26, T41N-R12W	354674	09-04-2000	11-15-2000	Bk. 3622 Pg. 169,70
James Hardie Gypsum, Inc. #210	N½SE¼NE¼ Section 26, T41N-R12W	354675	09-04-2000	11-15-2000	Bk. 3622 Pg. 171,72
James Hardie Gypsum, Inc. #211	S½SE¼NE¼ Section 26, T41N-R12W	354676	09-04-2000	11-15-2000	Bk. 3622 Pg. 173,74
James Hardie Gypsum, Inc. #212	S½SW¼NE¼ Section 26, T41N-R12W	354677	09-04-2000	11-15-2000	Bk. 3622 Pg. 175,76
James Hardie Gypsum, Inc. #213	N½SW¼NE¼ Section 26, T41N-R12W	354678	09-04-2000	11-15-2000	Bk. 3622 Pg. 177,78
James Hardie Gypsum, Inc. #214	S½NW¼NE¼ Section 26, T41N-R12W	354679	09-04-2000	11-15-2000	Bk. 3622 Pg. 179,80
James Hardie Gypsum, Inc. #215	N½NW¼NE¼ Section 26, T41N-R12W	354680	09-04-2000	11-15-2000	Bk. 3622 Pg. 181,82
James Hardie Gypsum, Inc. #216	N½NE¼SE¼ Section 26, T41N-R12W	354681	09-04-2000	11-15-2000	Bk. 3622 Pg. 183,84
James Hardie Gypsum, Inc. #217	S½NE¼SE¼ Section 26, T41N-R12W	354682	09-04-2000	11-15-2000	Bk. 3622 Pg. 185,86
James Hardie Gypsum, Inc. #218	N½SE¼SE¼ Section 26, T41N-R12W	354683	09-04-2000	11-15-2000	Bk. 3622 Pg. 187,88
James Hardie Gypsum, Inc. #219	S½SE¼SE¼ Section 26, T41N-R12W	354684	09-04-2000	11-15-2000	Bk. 3622 Pg. 189,90

Claim Name	Lands Affected	BLM AMC No.	Location Date	Recording Date	Book/ Page
James Hardie Gypsum, Inc. #220	S½SW¼SE¼ Section 26, T41N-R12W	354685	09-04-2000	11-15-2000	Bk. 3622 Pg. 191,92
James Hardie Gypsum, Inc. #221	N½SW¼SE¼ Section 26, T41N-R12W	354686	09-04-2000	11-15-2000	Bk. 3622 Pg. 193,94
James Hardie Gypsum, Inc. #222	S½NW¼SE¼ Section 26, T41N-R12W	354687	09-04-2000	11-15-2000	Bk. 3622 Pg. 195,96
James Hardie Gypsum, Inc. #223	N½NW¼SE¼ Section 26, T41N-R12W	354688	09-04-2000	11-15-2000	Bk. 3622 Pg. 197,98
James Hardie Gypsum, Inc. #224	N½NE¼NW¼ Section 2, T40N-R12W	354689	09-04-2000	11-15-2000	Bk. 3622 Pg. 199,200
James Hardie Gypsum, Inc. #225	S½NE¼NW¼ Section 2, T40N-R12W	354690	09-04-2000	11-15-2000	Bk. 3622 Pg. 201,02
James Hardie Gypsum, Inc. #226	N½SE¼NW¼ Section 2, T40N-R12W	354691	09-04-2000	11-15-2000	Bk. 3622 Pg. 203,04
James Hardie Gypsum, Inc. #227	S½SE¼NW¼ Section 2, T40N-R12W	354692	09-04-2000	11-15-2000	Bk. 3622 Pg. 205,06
James Hardie Gypsum, Inc. #228	S½SW¼NW¼ Section 2, T40N-R12W	354693	09-04-2000	11-15-2000	Bk. 3622 Pg. 207,08
James Hardie Gypsum, Inc. #229	N½SW¼NW¼ Section 2, T40N-R12W	354694	09-04-2000	11-15-2000	Bk. 3622 Pg. 209,10
James Hardie Gypsum, Inc. #230	S½NW¼NW¼ Section 2, T40N-R12W	354695	09-04-2000	11-15-2000	Bk. 3622 Pg. 211,12
James Hardie Gypsum, Inc. #231	N½NW¼NW¼ Section 2, T40N-R12W	354696	09-04-2000	11-15-2000	Bk. 3622 Pg. 213,14
James Hardie Gypsum, Inc. #232	N½NE¼SW¼ Section 2, T40N-R12W	354697	09-04-2000	11-15-2000	Bk. 3622 Pg. 215,16
James Hardie Gypsum, Inc. #233	S½NE¼SW¼ Section 2, T40N-R12W	354698	09-04-2000	11-15-2000	Bk. 3622 Pg. 217,18
James Hardie Gypsum, Inc. #234	N½SE¼SW¼ Section 2, T40N-R12W	354699	09-04-2000	11-15-2000	Bk. 3622 Pg. 219,20
James Hardie Gypsum, Inc. #235	S½SE¼SW¼ Section 2, T40N-R12W	354700	09-04-2000	11-15-2000	Bk. 3622 Pg. 221,22
James Hardie Gypsum, Inc. #236	S½SW¼SW¼ Section 2, T40N-R12W	354701	09-04-2000	11-15-2000	Bk. 3622 Pg. 223,24
James Hardie Gypsum, Inc. #237	N½SW¼SW¼ Section 2, T40N-R12W	354702	09-04-2000	11-15-2000	Bk. 3622 Pg. 225,26
James Hardie Gypsum, Inc. #238	S½NW¼SW¼ Section 2, T40N-R12W	354703	09-04-2000	11-15-2000	Bk. 3622 Pg. 227,28

PHOENIX, ARIZONA
 2008 JUN 19 A 7:09

Claim Name	Lands Affected	BLM AMC No.	Location Date	Recording Date	Book/ Page
James Hardie Gypsum, Inc. #239	N½NW¼SW¼ Section 2, T40N-R12W	354704	09-04-2000	11-15-2000	Bk. 3622 Pg. 229,30
James Hardie Gypsum, Inc. #240	N½NE¼SE¼ Section 3, T40N-R12W	354705	09-04-2000	11-15-2000	Bk. 3622 Pg. 231,32
James Hardie Gypsum, Inc. #241	S½NE¼SE¼ Section 3, T40N-R12W	354706	09-04-2000	11-15-2000	Bk. 3622 Pg. 233,34
James Hardie Gypsum, Inc. #242	N½SE¼SE¼ Section 3, T40N-R12W	354707	09-04-2000	11-15-2000	Bk. 3622 Pg. 235,36
James Hardie Gypsum, Inc. #243	S½SE¼SE¼ Section 3, T40N-R12W	354708	09-04-2000	11-15-2000	Bk. 3622 Pg. 237,38
James Hardie Gypsum, Inc. #244	S½SW¼SE¼ Section 3, T40N-R12W	354709	09-04-2000	11-15-2000	Bk. 3622 Pg. 239,40
James Hardie Gypsum, Inc. #245	N½SW¼SE¼ Section 3, T40N-R12W	354710	09-04-2000	11-15-2000	Bk. 3622 Pg. 241,42
James Hardie Gypsum, Inc. #246	S½NW¼SE¼ Section 3, T40N-R12W	354711	09-04-2000	11-15-2000	Bk. 3622 Pg. 243,44
James Hardie Gypsum, Inc. #247	N½NW¼SE¼ Section 3, T40N-R12W	354712	09-04-2000	11-15-2000	Bk. 3622 Pg. 245,46
James Hardie Gypsum, Inc. #248	N½NE¼NE¼ Section 3, T40N-R12W	354713	09-04-2000	11-15-2000	Bk. 3622 Pg. 247,48
James Hardie Gypsum, Inc. #249	S½NE¼NE¼ Section 3, T40N-R12W	354714	09-04-2000	11-15-2000	Bk. 3622 Pg. 249,50
James Hardie Gypsum, Inc. #250	N½SE¼NE¼ Section 3, T40N-R12W	354715	09-04-2000	11-15-2000	Bk. 3622 Pg. 251,52
James Hardie Gypsum, Inc. #251	S½SE¼NE¼ Section 3, T40N-R12W	354716	09-04-2000	11-15-2000	Bk. 3622 Pg. 253,54
James Hardie Gypsum, Inc. #252	S½SW¼NE¼ Section 3, T40N-R12W	354717	09-04-2000	11-15-2000	Bk. 3622 Pg. 255,56
James Hardie Gypsum, Inc. #253	N½SW¼NE¼ Section 3, T40N-R12W	354718	09-04-2000	11-15-2000	Bk. 3622 Pg. 257,58
James Hardie Gypsum, Inc. #254	S½NW¼NE¼ Section 3, T40N-R12W	354719	09-04-2000	11-15-2000	Bk. 3622 Pg. 259,60
James Hardie Gypsum, Inc. #255	N½NW¼NE¼ Section 3, T40N-R12W	354720	09-04-2000	11-15-2000	Bk. 3622 Pg. 261,62
James Hardie Gypsum, Inc. #256	N½NE¼NW¼ Section 11, T40N-R12W	354721	09-04-2000	11-15-2000	Bk. 3622 Pg. 263,64
James Hardie Gypsum, Inc. #257	S½NE¼NW¼ Section 11, T40N-R12W	354722	09-04-2000	11-15-2000	Bk. 3622 Pg. 265,66

PHOENIX, ARIZONA

2008 JUN 19 A 7:29

Claim Name	Lands Affected	BLM AMC No.	Location Date	Recording Date	Book/ Page
James Hardie Gypsum, Inc. #258	N½SE¼NW¼ Section 11, T40N-R12W	354723	09-04-2000	11-15-2000	Bk. 3622 Pg. 267,68
James Hardie Gypsum, Inc. #259	S½SE¼NW¼ Section 11, T40N-R12W	354724	09-04-2000	11-15-2000	Bk. 3622 Pg. 269,70
James Hardie Gypsum, Inc. #260	S½SW¼NW¼ Section 11, T40N-R12W	354725	09-04-2000	11-15-2000	Bk. 3622 Pg. 271,72
James Hardie Gypsum, Inc. #261	N½SW¼NW¼ Section 11 T40N R12W	354726	09-04-2000	11-15-2000	Bk. 3622 Pg. 273,74
James Hardie Gypsum, Inc. #262	S½NW¼NW¼ Section 11, T40N-R12W	354727	09-04-2000	11-15-2000	Bk. 3622 Pg. 275,76
James Hardie Gypsum, Inc. #263	N½NW¼NW¼ Section 11, T40N-R12W	354728	09-04-2000	11-15-2000	Bk. 3622 Pg. 277,78
James Hardie Gypsum, Inc. #264	N½NE¼SW¼ Section 11, T40N-R12W	354729	09-04-2000	11-15-2000	Bk. 3622 Pg. 279,80
James Hardie Gypsum, Inc. #265	S½NE¼SW¼ Section 11, T40N-R12W	354730	09-04-2000	11-15-2000	Bk. 3622 Pg. 281,82
James Hardie Gypsum, Inc. #266	N½SE¼SW¼ Section 11, T40N-R12W	354731	09-04-2000	11-15-2000	Bk. 3622 Pg. 283,84
James Hardie Gypsum, Inc. #267	S½SE¼SW¼ Section 11, T40N-R12W	354732	09-04-2000	11-15-2000	Bk. 3622 Pg. 285,86
James Hardie Gypsum, Inc. #268	S½SW¼SW¼ Section 11, T40N-R12W	354733	09-04-2000	11-15-2000	Bk. 3622 Pg. 287,88
James Hardie Gypsum, Inc. #269	N½SW¼SW¼ Section 11, T40N-R12W	354734	09-04-2000	11-15-2000	Bk. 3622 Pg. 289,90
James Hardie Gypsum, Inc. #270	S½NW¼SW¼ Section 11, T40N-R12W	354735	09-04-2000	11-15-2000	Bk. 3622 Pg. 291,92
James Hardie Gypsum, Inc. #271	N½NW¼SW¼ Section 11, T40N-R12W	354736	09-04-2000	11-15-2000	Bk. 3622 Pg. 293,94
James Hardie Gypsum, Inc. #272	N½NE¼SE¼ Section 10, T40N-R12W	354737	09-04-2000	11-15-2000	Bk. 3622 Pg. 295,96
James Hardie Gypsum, Inc. #273	S½NE¼SE¼ Section 10, T40N-R12W	354738	09-04-2000	11-15-2000	Bk. 3622 Pg. 297,98
James Hardie Gypsum, Inc. #274	N½SE¼SE¼ Section 10, T40N-R12W	354739	09-04-2000	11-15-2000	Bk. 3622 Pg. 299,300
James Hardie Gypsum, Inc. #275	S½SE¼SE¼ Section 10, T40N-R12W	354740	09-04-2000	11-15-2000	Bk. 3622 Pg. 301,02
James Hardie Gypsum, Inc. #276	S½SW¼SE¼ Section 10, T40N-R12W	354741	09-04-2000	11-15-2000	Bk. 3622 Pg. 303,04

PHOENIX, ARIZONA

2009 JUN 19 A 1:29

Claim Name	Lands Affected	BLM AMC No.	Location Date	Recording Date	Book/ Page
James Hardie Gypsum, Inc. #277	N½SW¼SE¼ Section 10, T40N-R12W	354742	09-04-2000	11-15-2000	Bk. 3622 Pg. 305,06
James Hardie Gypsum, Inc. #278	S½NW¼SE¼ Section 10, T40N-R12W	354743	09-04-2000	11-15-2000	Bk. 3622 Pg. 307,08
James Hardie Gypsum, Inc. #279	N½NW¼SE¼ Section 10, T40N-R12W	354744	09-04-2000	11-15-2000	Bk. 3622 Pg. 309,10
James Hardie Gypsum, Inc. #280	N½NE¼NE¼ Section 10, T40N-R12W	354745	09-04-2000	11-15-2000	Bk. 3622 Pg. 311,12
James Hardie Gypsum, Inc. #281	S½NE¼NE¼ Section 10, T40N-R12W	354746	09-04-2000	11-15-2000	Bk. 3622 Pg. 313,14
James Hardie Gypsum, Inc. #282	N½SE¼NE¼ Section 10, T40N-R12W	354747	09-04-2000	11-15-2000	Bk. 3622 Pg. 315,16
James Hardie Gypsum, Inc. #283	S½SE¼NE¼ Section 10, T40N-R12W	354748	09-04-2000	11-15-2000	Bk. 3622 Pg. 317,18
James Hardie Gypsum, Inc. #284	S½SW¼NE¼ Section 10, T40N-R12W	354749	09-04-2000	11-15-2000	Bk. 3622 Pg. 319,20
James Hardie Gypsum, Inc. #285	N½SW¼NE¼ Section 10, T40N-R12W	354750	09-04-2000	11-15-2000	Bk. 3622 Pg. 321,22
James Hardie Gypsum, Inc. #286	S½NW¼NE¼ Section 10, T40N-R12W	354751	09-04-2000	11-15-2000	Bk. 3622 Pg. 323,24
James Hardie Gypsum, Inc. #287	N½NW¼NE¼ Section 10, T40N-R12W	354752	09-04-2000	11-15-2000	Bk. 3622 Pg. 325,26
James Hardie Gypsum, Inc. #288	N½NE¼NW¼ Section 14, T40N-R12W	354753	09-04-2000	11-15-2000	Bk. 3622 Pg. 327,28
James Hardie Gypsum, Inc. #289	S½NE¼NW¼ Section 14, T40N-R12W	354754	09-04-2000	11-15-2000	Bk. 3622 Pg. 329,30
James Hardie Gypsum, Inc. #290	N½SE¼NW¼ Section 14, T40N-R12W	354755	09-04-2000	11-15-2000	Bk. 3622 Pg. 331,32
James Hardie Gypsum, Inc. #291	S½SE¼NW¼ Section 14, T40N-R12W	354756	09-04-2000	11-15-2000	Bk. 3622 Pg. 333,34
James Hardie Gypsum, Inc. #292	S½SW¼NW¼ Section 14, T40N-R12W	354757	09-04-2000	11-15-2000	Bk. 3622 Pg. 335,36
James Hardie Gypsum, Inc. #293	N½SW¼NW¼ Section 14, T40N-R12W	354758	09-04-2000	11-15-2000	Bk. 3622 Pg. 337,38
James Hardie Gypsum, Inc. #294	S½NW¼NW¼ Section 14, T40N-R12W	354759	09-04-2000	11-15-2000	Bk. 3622 Pg. 339,40
James Hardie Gypsum, Inc. #295	N½NW¼NW¼ Section 14, T40N-R12W	354760	09-04-2000	11-15-2000	Bk. 3622 Pg. 341,42

PHOENIX, ARIZONA

2008 JUN 19 A 7:29

Claim Name	Lands Affected	BLM AMC No.	Location Date	Recording Date	Book/ Page
James Hardie Gypsum, Inc. #296	N½NE¼NE¼ Section 15, T40N-R12W	354761	09-04-2000	11-15-2000	Bk. 3622 Pg. 343,44
James Hardie Gypsum, Inc. #297	S½NE¼NE¼ Section 15, T40N-R12W	354762	09-04-2000	11-15-2000	Bk. 3622 Pg. 345,46
James Hardie Gypsum, Inc. #298	N½SE¼NE¼ Section 15, T40N-R12W	354763	09-04-2000	11-15-2000	Bk. 3622 Pg. 347,48
James Hardie Gypsum, Inc. #299	S½SE¼NE¼ Section 15, T40N-R12W	354764	09-04-2000	11-15-2000	Bk. 3622 Pg. 349,50
James Hardie Gypsum, Inc. #300	S½SW¼NE¼ Section 15, T40N-R12W	354765	09-04-2000	11-15-2000	Bk. 3622 Pg. 351,52
James Hardie Gypsum, Inc. #301	N½SW¼NE¼ Section 15, T40N-R12W	354766	09-04-2000	11-15-2000	Bk. 3622 Pg. 353,54
James Hardie Gypsum, Inc. #302	S½NW¼NE¼ Section 15, T40N-R12W	354767	09-04-2000	11-15-2000	Bk. 3622 Pg. 355,56
James Hardie Gypsum, Inc. #303	N½NW¼NE¼ Section 15, T40N-R12W	354768	09-04-2000	11-15-2000	Bk. 3622 Pg. 357,58
James Hardie Gypsum, Inc. #304	N½NE¼SE¼ Section 15, T40N-R12W	354769	09-04-2000	11-15-2000	Bk. 3622 Pg. 359,60
James Hardie Gypsum, Inc. #305	S½NE¼SE¼ Section 15, T40N-12W	354770	09-04-2000	11-15-2000	Bk. 3622 Pg. 361,62
James Hardie Gypsum, Inc. #306	N½SE¼SE¼ Section 15, T40N-R12W	354771	09-04-2000	11-15-2000	Bk. 3622 Pg. 363,64
James Hardie Gypsum, Inc. #307	S½SE¼SE¼ Section 15, T40N-R12W	354772	09-04-2000	11-15-2000	Bk. 3622 Pg. 365,66
James Hardie Gypsum, Inc. #308	S½SW¼SE¼ Section 15, T40N-R12W	354773	09-04-2000	11-15-2000	Bk. 3622 Pg. 367,68
James Hardie Gypsum, Inc. #309	N½SW¼SE¼ Section 15, T40N-R12W	354774	09-04-2000	11-15-2000	Bk. 3622 Pg. 369,70
James Hardie Gypsum, Inc. #310	S½NW¼SE¼ Section 15, T40N-R12W	354775	09-04-2000	11-15-2000	Bk. 3622 Pg. 371,72
James Hardie Gypsum, Inc. #311	N½NW¼SE¼ Section 15, T40N-R12W	354776	09-04-2000	11-15-2000	Bk. 3622 Pg. 373,74
James Hardie Gypsum, Inc. #312	N½NE¼NW¼ Section 22, T40N-R12W	354777	09-04-2000	11-15-2000	Bk. 3622 Pg. 375,76
James Hardie Gypsum, Inc. #313	S½NE¼NW¼ Section 22, T40N-R12W	354778	09-04-2000	11-15-2000	Bk. 3622 Pg. 377,78
James Hardie Gypsum, Inc. #314	N½SE¼NW¼ Section 22, T40N-R12W	354779	09-04-2000	11-15-2000	Bk. 3622 Pg. 379,80

PHOENIX ARIZONA
 2008 JUN 19 A 7 29

Claim Name	Lands Affected	BLM AMC No.	Location Date	Recording Date	Book/ Page
James Hardie Gypsum, Inc. #315	S½SE¼NW¼ Section 22, T40N-R12W	354780	09-04-2000	11-15-2000	Bk. 3622 Pg. 381,82
James Hardie Gypsum, Inc. #316	S½SW¼NW¼ Section 22, T40N-R12W	354781	09-04-2000	11-15-2000	Bk. 3622 Pg. 383,84
James Hardie Gypsum, Inc. #317	N½SW¼NW¼ Section 22, T40N-R12W	354782	09-04-2000	11-15-2000	Bk. 3622 Pg. 385,86
James Hardie Gypsum, Inc. #318	S½NW¼NW¼ Section 22, T40N-R12W	354783	09-04-2000	11-15-2000	Bk. 3622 Pg. 387,88
James Hardie Gypsum, Inc. #319	N½NW¼NW¼ Section 22, T40N-R12W	354784	09-04-2000	11-15-2000	Bk. 3622 Pg. 389,90
James Hardie Gypsum, Inc. #320	NE¼NE¼NE¼ Section 23, T40N-R13W NW¼NW¼NW¼ Section 24, T40N-R13W	354785	09-05-2000	11-15-2000	Bk. 3622 Pg. 391,92
James Hardie Gypsum, Inc. #321	S½NW¼SW¼ Section 24, T40N-R13W	354786	09-05-2000	11-15-2000	Bk. 3622 Pg. 393,94
James Hardie Gypsum, Inc. #322	N½NW¼SW¼ Section 24, T40N-R13W	354787	09-05-2000	11-15-2000	Bk. 3622 Pg. 395,96
James Hardie Gypsum, Inc. #327 (AMENDED 06-25-2001)	SW¼SW¼SE¼ SE¼SE¼SW¼ Section 2, T40N-R13W	354788	09-05-2000	11-15-2000	Bk. 3622 Pg. 397,98
James Hardie Gypsum, Inc. #328 (AMENDED 06-25-2001)	NW¼SW¼SE¼ NE¼SE¼SW¼ Section 2, T40N-R13W	354789	09-05-2000	11-15-2000	Bk. 3622 Pg. 399,400
James Hardie Gypsum, Inc. #329 (AMENDED 06-25-2001)	NW¼NW¼SE¼ NE¼NE¼SW¼ Section 2, T40N-R13W	354790	09-05-2000	11-15-2000	Bk. 3622 Pg. 401,02
James Hardie Gypsum, Inc. #330	SE¼SE¼NW¼ SW¼SW¼NE¼ Section 2, T40N-R13W	354791	09-05-2000	11-15-2000	Bk. 3622 Pg. 403,04

Claim Name	Lands Affected	BLM AMC No.	Location Date	Recording Date	Book/ Page
James Hardie Gypsum, Inc. #335 (AMENDED 12-21-2001)	SE $\frac{1}{4}$ SE $\frac{1}{4}$ NW $\frac{1}{4}$ SW $\frac{1}{4}$ SW $\frac{1}{4}$ NE $\frac{1}{4}$ Section 11, T40N-R13W	354792	09-05-2000	11-15-2000	Bk. 3622 Pg. 405,06
James Hardie Gypsum, Inc. #336	NE $\frac{1}{4}$ SE $\frac{1}{4}$ NW $\frac{1}{4}$ NW $\frac{1}{4}$ SW $\frac{1}{4}$ NE $\frac{1}{4}$ Section 11, T40N-R13W	354793	09-05-2000	11-15-2000	Bk. 3622 Pg. 407,08
James Hardie Gypsum, Inc. #337	SE $\frac{1}{4}$ NE $\frac{1}{4}$ NW $\frac{1}{4}$ SW $\frac{1}{4}$ NW $\frac{1}{4}$ NE $\frac{1}{4}$ Section 11, T40N-R13W	354794	09-05-2000	11-15-2000	Bk. 3622 Pg. 409,10
James Hardie Gypsum, Inc. #338	NE $\frac{1}{4}$ NE $\frac{1}{4}$ NW $\frac{1}{4}$ NW $\frac{1}{4}$ NW $\frac{1}{4}$ NE $\frac{1}{4}$ Section 11, T40N-R13W	354795	09-05-2000	11-15-2000	Bk. 3622 Pg. 411,12
James Hardie Gypsum, Inc. #339	SW $\frac{1}{4}$ SE $\frac{1}{4}$ SE $\frac{1}{4}$ SE $\frac{1}{4}$ SW $\frac{1}{4}$ SE $\frac{1}{4}$ Section 3, T40N-R13W	354796	09-05-2000	11-15-2000	Bk. 3622 Pg. 413,14
James Hardie Gypsum, Inc. #340	NW $\frac{1}{4}$ SE $\frac{1}{4}$ SE $\frac{1}{4}$ NE $\frac{1}{4}$ SW $\frac{1}{4}$ SE $\frac{1}{4}$ Section 3, T40N-R13W	354797	09-05-2000	11-15-2000	Bk. 3622 Pg. 415,16
James Hardie Gypsum, Inc. #341	SE $\frac{1}{4}$ NW $\frac{1}{4}$ SE $\frac{1}{4}$ SW $\frac{1}{4}$ NE $\frac{1}{4}$ SE $\frac{1}{4}$ Section 3, T40N R13 W	354798	09-05-2000	11-15-2000	Bk. 3622 Pg. 417,18
James Hardie Gypsum, Inc. #342	SE $\frac{1}{4}$ SW $\frac{1}{4}$ NE $\frac{1}{4}$ SW $\frac{1}{4}$ SE $\frac{1}{4}$ NE $\frac{1}{4}$ Section 3, T40N-R13W	354799	09-05-2000	11-15-2000	Bk. 3622 Pg. 419,20
James Hardie Gypsum, Inc. #343	NW $\frac{1}{4}$ SE $\frac{1}{4}$ NW $\frac{1}{4}$ NE $\frac{1}{4}$ SW $\frac{1}{4}$ NW $\frac{1}{4}$ Section 35, T41N-R13W	354800	09-05-2000	11-15-2000	Bk. 3622 Pg. 421,22
James Hardie Gypsum, Inc. #344	SE $\frac{1}{4}$ SW $\frac{1}{4}$ NW $\frac{1}{4}$ SW $\frac{1}{4}$ SE $\frac{1}{4}$ NW $\frac{1}{4}$ Section 35, T41N-R13W	354801	09-05-2000	11-15-2000	Bk. 3622 Pg. 423,24
James Hardie Gypsum, Inc. #345	NE $\frac{1}{4}$ NW $\frac{1}{4}$ SW $\frac{1}{4}$ NW $\frac{1}{4}$ NE $\frac{1}{4}$ SW $\frac{1}{4}$ Section 35, T41N-R13W	354802	09-05-2000	11-15-2000	Bk. 3622 Pg. 425,26

Lead # 354466
337 claims

RECEIVED
CLM. AZ STATE OFF.
2008 JUN 19 A 1:29
PHOENIX, ARIZONA
JHG Claims, Exh. A

Lands Affected (Parts of):

Township 40 North, Range 12 West, G&SRM

Sections 2, 3, 10, 11, 14, 15, and 22

Township 41 North, Range 12 West, G&SRM

Sections 7, 8, 18, 19, 20, 25, 26, 29, 30, and 31

Township 41 North, Range 13 West, G&SRM

Sections 13, 24, 25, 31, and 35

Township 40 North, Range 13 West, G&SRM

Sections 2, 3, 11, 13, 14, 23, 24

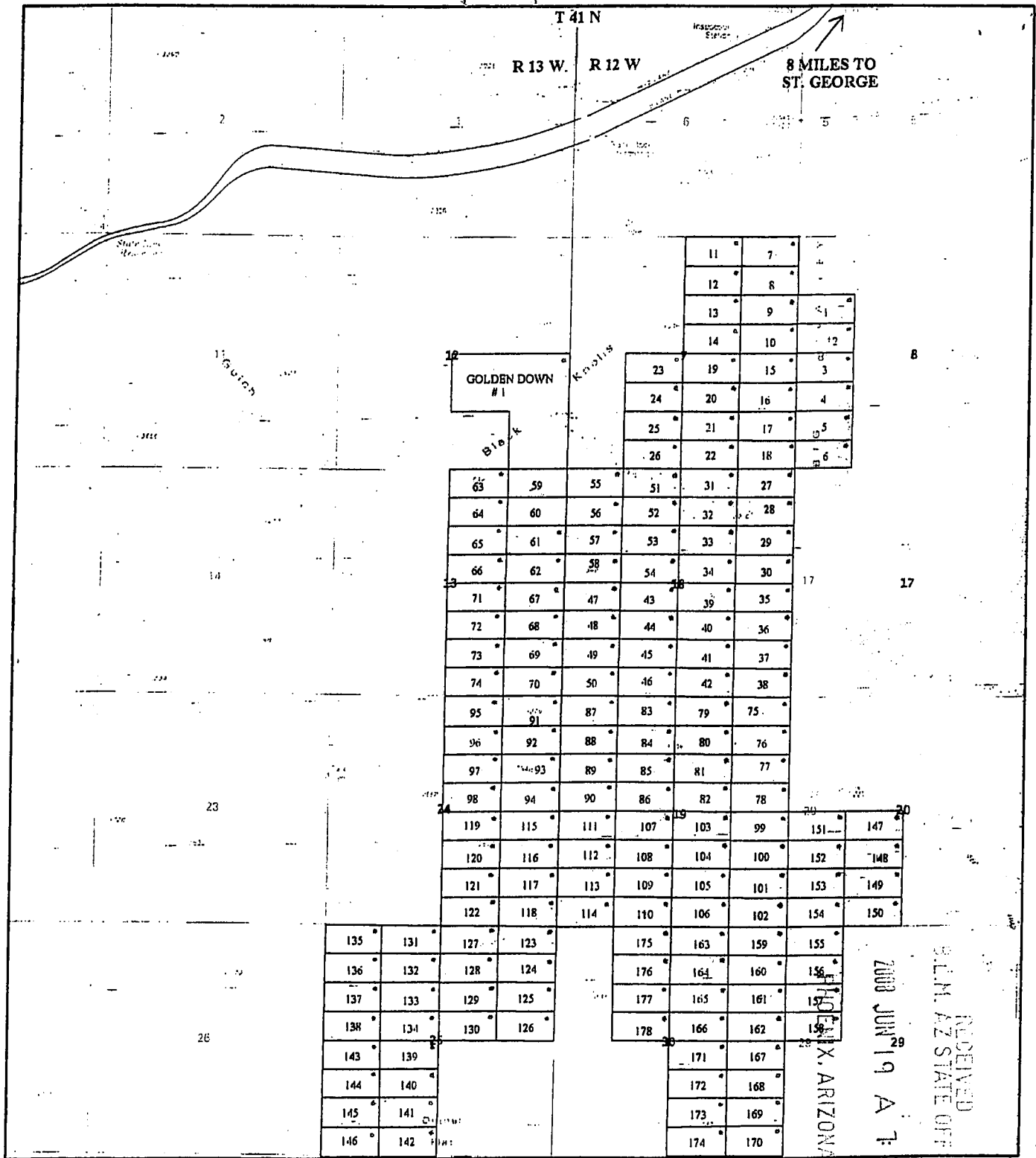
RECEIVED
G.L.H. AZ STATE OFFICE
2000 JUN 19 A 1:30
PHOENIX, ARIZONA

EXHIBIT B

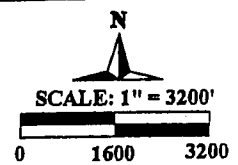
**PLATS OF JAMES HARDIE GYPSUM, INC. PLACER MINING CLAIMS
MOHAVE COUNTY, ARIZONA**

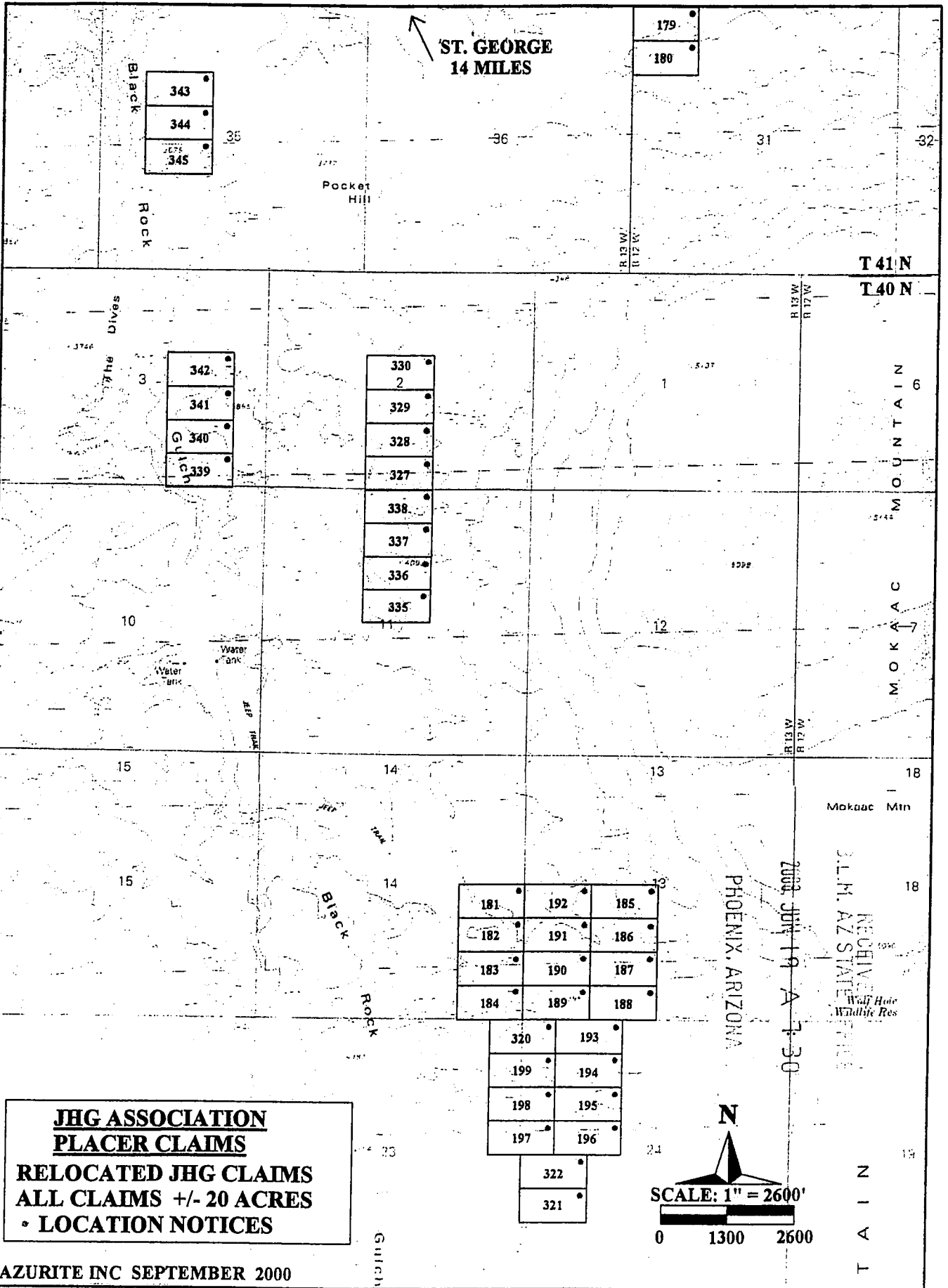
(GILA & SALT RIVER MERIDIAN)

RECEIVED
A.L.M. AZ STATE OFFICE
2000 JUN 19 A 7:30
PHOENIX, ARIZONA



JAMES HARDIE GYPSUM INC. RELOCATED GYPSUM CITY CLAIMS
GOLDEN DOWN #1 +/- 120 ACRES
PLACERS CLAIMS 1-178 +/- 20 ACRES
LOCATION NOTICES
 AZURITE INC. SEPTEMBER 2000





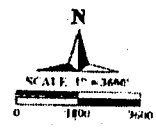
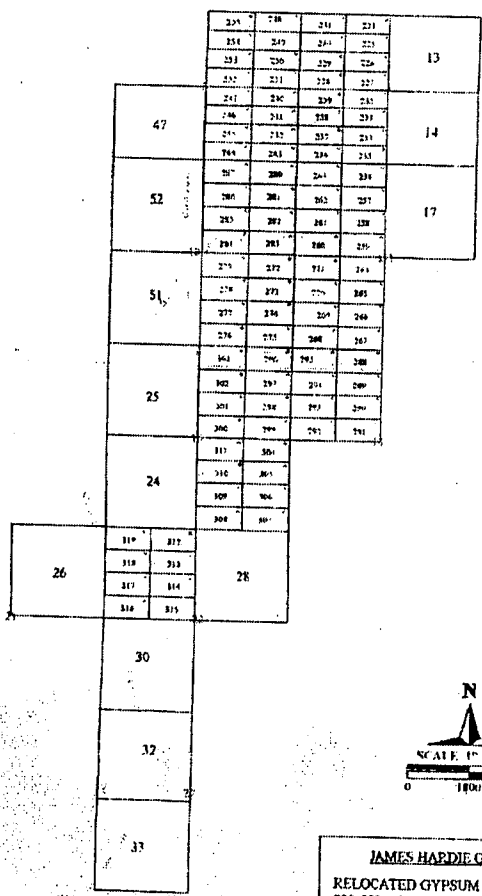
JHG ASSOCIATION
PLACER CLAIMS
RELOCATED JHG CLAIMS
ALL CLAIMS +/- 20 ACRES
• LOCATION NOTICES

AZURITE INC SEPTEMBER 2000

11 MILES TO
ST GEORGE

213	218	217	219
214	216	216	217
215	216	217	217
216	216	217	217
217	217	217	217
218	217	217	217
219	217	217	217
220	217	217	217

1 41 N
1 40 N



JAMES HARDIE GYPSUM INC.
 RELOCATED GYPSUM TOWN CLAIMS
 200-223 +/- 20 ACRES
 224-255 +/- 16 ACRES
 256-319 +/- 20 ACRES
 CURRENT GYPSUM TOWN CLAIMS

RECEIVED
 S.L.M. AZ STATE OFFICE
 2008 JUN 19 A 7:30
 PHOENIX, ARIZONA

EXHIBIT C

UNPATENTED PLACER MINING CLAIMS IN MOHAVE COUNTY, ARIZONA

(GILA & SALT RIVER MERIDIAN)

RECEIVED
S.L.M. AZ STATE OFFICE
2008 JUN 19 A 7:30
PHOENIX, ARIZONA

EXHIBIT "C"
(11 Pages)

Western Mining & Minerals, Inc.
Placer Mining Claims

(claims contain 160 acres unless otherwise noted)

Dutchman Claims (3)

The following are situated in T. 41 N., R. 11 W., S.R.B.M., Mohave County, Arizona:

Claim Name	Description	Book/Page	Number
Dutchman #1	SE1/4 Section 9	2798/471	AMC 341549
Dutchman #2	NW1/4 Section 10	2798/473	AMC 341550
Dutchman #3	NE1/4 Section 10	2798/475	AMC 341551

MGA Claims (122)

The following are situated in T. 37 N., R. 10 W., S.R.B.M., Mohave County, Arizona:

Claim Name	Description	Book/Page	Number
MGA #1	Lots 1, 2 and 3, Section 3, containing 141.11 acres	2822/S34	AMC 342515
MGA #2	N1/2 Section 3, excluding lots 1, 2, 3 and 4, containing 160 acres.	2822/936	AMC 342516
MGA #3	Lot 4, Section 3 and Lots 1 and 2, Section 4, containing 139.35 acres	2822/938	AMC 342517
MGA #4	N1/2 Section 4, excluding lots 1, 2, 3 and 4, containing 160 acres.	2822/940	AMC 342518
MGA #5	SE1/4 Section 4	2822/942	AMC 342519
MGA #6	SW1/4 Section 4	2822/944	AMC 342520
MGA #7	Lots 3 and 4, Section 4 and Lot 1, Section 5, containing 139.18 acres	2822/946	AMC 342521
MGA #8	Lots 2, 3 and 4, Section 5, containing 137.38 acres	2822/948	AMC 342522

PHOENIX, ARIZONA

2008 JUN 19 A 1:30

RECEIVED
D.L.M. AZ STATE OFFICE

MGA #9	N1/2 S \equiv on 5, excluding lots 1, 2, 3 and 4, containing 160 acres.	2822/950	AMC 342523
MGA #10	SE1/4 Section 5	2822/952	AMC 342524
MGA #11	SW1/4 Section 5	2822/954	AMC 342525
MGA #12	Lots 1, 2 and 3, Section 6, containing 135.21 acres	2822/956	AMC 342526
MGA #13	N1/2 Section 6, excluding lots 1, 2, 3 and 4, containing 160 acres.	2822/958	AMC 342527
MGA #14	SE1/4 Section 6	2822/960	AMC 342528
MGA #15	SW1/4 Section 6	2822/962	AMC 342529
MGA #16	NE1/4 Section 7	2822/964	AMC 342530
MGA #18	N1/2 S1/2 Section 7	2822/966	AMC 342531
MGA #19	NW1/4 Section 7	2822/968	AMC 342532
MGA #21	N1/2 N1/2 Section 8	2822/970	AMC 342533

The following is situated in T. 37 N., R. 10 W., and T. 37 N., R. 11 W., S.R.B.M., Mohave County, Arizona:

Claim Name	Description	Book/Page	Number
MGA #22	Lot 4, Section 6, T. 37 N., R. 10 W., and Lots 1 and 2, Section 1, T. 37 N., R. 11 W., containing 132.44 acres	2822/972	AMC 342534

The following are situated in T. 37 N., R. 11 W., Mohave County, Arizona:

Claim Name	Description	Book/Page	Number
MGA #23	NE1/4 Section 1, excluding Lots 1 and 2, containing 80 acres	2822/974	AMC 342535
MGA #24	SE1/4 Section 1	2822/976	AMC 342536
MGA #25	NE1/4 Section 12	2822/978	AMC 342537

PHOENIX, ARIZONA

2008 JUN 19 A 7:30

RECEIVED
-L.M. AZ STATE OFFICE

The following are situated in T. 38 N., R. 10 W., ~~Mar~~ave County, Arizona:

Claim Name	Description	Book/Page	Number
MGA #26	Lots 3 and 4 and E1/2 SW1/4 Section 7, containing 157.63 acres	2822/980	AMC 342538
MGA #27	SW1/4 Section 17	2822/982	AMC 342539
MGA #28	W1/2 NE1/4 Section 18 and W1/2 SE1/4 Section 7	2822/984	AMC 342540
MGA #29	SE1/4 Section 18	2822/986	AMC 342541
MGA #30	Lots 3 and 4 and E1/2 SW1/4 Section 18, containing 157.79 acres	2822/988	AMC 342542
MGA #31	Lots 1 and 2 and E1/2 NW1/4 Section 18, containing 157.82 acres	2822/990	AMC 342543
MGA #32	NE1/4 Section 19	2822/992	AMC 342544
MGA #33	SE1/4 Section 19	2822/994	AMC 342545
MGA #34	Lots 3 and 4 and E1/2 SW1/4 Section 19, containing 158.00 acres	2822/996	AMC 342546
MGA #35	Lots 1 and 2 and E1/2 NW1/4 Section 19, containing 157.84 acres	2822/998	AMC 342547
MGA #36	SE1/4 Section 20	2822/1000	AMC 342548
MGA #37	SW1/4 Section 20	2823/1	AMC 342549
MGA #38	NW1/4 Section 20	2823/3	AMC 342550
MGA #39	SW1/4 Section 21	2823/5	AMC 342551
MGA #40	SW1/4 Section 27	/2823/7	AMC 342552
MGA #41	SE1/4 Section 28	2823/9	AMC 342553
MGA #42	SW1/4 Section 28	2823/11	AMC 342554
MGA #43	NW1/4 Section 28	2823/13	AMC 342555
MGA #44	NE1/4 Section 29	2823/15	AMC 342556

PHOENIX, ARIZONA

2008 JUN 19 A 7:30

RECEIVED
S.M. AZ STATE OFFICE

MGA #45	SE1/4 Section 29	2823/17	AMC 342557
MGA #46	SW1/4 Section 29	2823/19	AMC 342558
MGA #47	NW1/4 Section 29	2823/21	AMC 342559
MGA #48	NE1/4 Section 30	2823/23	AMC 342560
MGA #49	SE1/4 Section 30	2823/25	AMC 342561
MGA #50	Lots 3 and 4 and E1/2 SW1/4 Section 30, containing 158.38 acres	2823/27	AMC 342562
MGA #51	Lots 1 and 2 and E1/2 NW1/4 Section 30, containing 158.18 acres	2823/29	AMC 342563
MGA #52	NE1/4 Section 31	2823/31	AMC 342564
MGA #53	SE1/4 Section 31	2823/33	AMC 342565
MGA #54	Lots 3 and 4 and E1/2 SW1/4 Section 31, containing 158.54 acres	2823/35	AMC 342566
MGA #55	Lots 1 and 2 and E1/2 NW1/4 Section 31, containing 158.50 acres	2823/37	AMC 342567
MGA #56	NE1/4 Section 32	2823/39	AMC 342568
MGA #57	SE1/4 Section 32	2823/41	AMC 342569
MGA #58	SW1/4 Section 32	2823/43	AMC 342570
MGA #59	NW1/4 Section 32	2823/45	AMC 342571
MGA #60	NE1/4 Section 33	2823/47	AMC 342572
MGA #61	SE1/4 Section 33	2823/49	AMC 342573
MGA #62	SW1/4 Section 33	2823/51	AMC 342574
MGA #63	NW1/4 Section 33	2823/53	AMC 342575
MGA #64	SE1/4 Section 34	2823/55	AMC 342576
MGA #65	SW1/4 Section 34	2823/57	AMC 342577
MGA #66	NW1/4 Section 34	2823/59	AMC 342578

PHOENIX, ARIZONA

2008 JUN 19 A 7:30

RECEIVED
A.L.M. AZ STATE OFFICE

The following are situated in T. 38 N., R. 11 W., R.B.M., Mohave County, Arizona:

Claim Name	Description	Book/Page	Number
MGA #67	SE1/4 Section 1	2823/61	AMC 342579
MGA #68	SW1/4 Section 1	2823/63	AMC 342580
MGA #70	SE1/4 NW1/4 and S1/2 NE1/4 Section 2, containing 120 acres	2823/67	AMC 342582
MGA #72	Lots 1, 2 and 3 Section 2 and W1/2 Lot 4 Section 1, containing 142.18 acres	2823/71	AMC 342584
MGA #80	Lots 2, 3 and 4 Section 6, containing 119.36 acres	2823/73	AMC 342585
MGA #81	N1/2 Section 6, excluding lots 1, 2, 3 and 4, containing 160 acres.	2823/75	AMC 342586
MGA #82	SE1/4 Section 6	2823/77	AMC 342587
MGA #83	Lots 3 and 4 and E1/2 SW1/4 Section 6, containing 153.39 acres	2823/79	AMC 342588
MGA #84	NE1/4 Section 7	2823/81	AMC 342589
MGA #85	Lots 1 and 2 and E1/2 NW1/4 Section 7, containing 153.09 acres	2823/83	AMC 342590
MGA #86	SE1/4 Section 11	2823/85	AMC 342591
*GA #87	NE1/4 Section 12	2823/87	AMC 342592
MGA #88	SE1/4 Section 12	2823/89	AMC 342593
MGA #89	SW1/4 Section 12	2823/91	AMC 342594
MGA #90	NW1/4 Section 12	2823/93	AMC 342595
MGA #91	NE1/4 Section 13	2823/95	AMC 342596
MGA #92	SE1/4 Section 13	2823/97	AMC 342597
MGA #93	SW1/4 Section 13	2823/99	AMC 342598
MGA #94	NW1/4 Section 13	2823/101	AMC 342599

RECEIVED
 CLM. AZ STATE OFFICE
 2008 JUN 19 A 7:30
 PHOENIX, ARIZONA

MGA #95	NE1/4 SULL on 14	2823/103	AMC 342600
MGA #96	SE1/4 Section 14	2823/105	AMC 342601
MGA #97	E1/2 W1/2 Section 14	2823/107	AMC 342602
MGA #98	NE1/4 Section 23	2823/109	AMC 342603
MGA #99	SE1/4 Section 23	2823/111	AMC 342604
MGA #100	E1/2 W1/2 Section 23	2823/113	AMC 342605
MGA #101	NE1/4 Section 24	2823/115	AMC 342606
MGA #102	SE1/4 Section 24	2823/117	AMC 342607
MGA #103	SW1/4 Section 24	2823/119	AMC 342608
MGA #104	NW1/4 Section 24	2823/121	AMC 342609
MGA #105	NE1/4 Section 25	2823/123	AMC 342610
MGA #106	SE1/4 Section 25	2823/125	AMC 342611
MGA #107	SW1/4 Section 25	2823/127	AMC 342612
MGA #108	NW1/4 Section 25	2823/129	AMC 342613
MGA #109	E1/2 NE1/4 and NE1/4 SE1/4 Section 26, containing 120 acres	2823/131	AMC 342614
MGA #110	NE1/4 Section 36	2823/133	AMC 342615
MGA #111	SE1/4 Section 36	2823/135	AMC 342616
MGA #112	NW1/4 Section 36	2823/137	AMC 342617

The following is situated in T. 38 N., R. 12 W., S.R.B.M., Mohave County, Arizona:

Claim Name	Description	Book/Page	Number
MGA #151	Lot 1 and SE1/4 NE1/4 Section 1, containing 80.71 acres	2823/175	AMC 342636

PHOENIX, ARIZONA

2008 JUN 19 A 7:30

RECEIVED
L.H. AZ STATE OFFICE

The following situated in T. 39 N., R. 11 W., S.R.B.M., Mohave County, Arizona:

Claim Name	Description	Book/Page	Number
MGA #69	NW1/4 Section 35	2823/65	AMC 342581
MGA #71	SW1/4 Section 35	2823/69	AMC 342583
	County BLM		
Claim Name	Description	Book/Page	Number
MGA #114	SE1/4 Section 18	2823/139	AMC 342618
MGA #115	Lots 3 and 4 and E1/2 SW1/4 Section 18, containing 146.12 acres	2823/141	AMC 342619
MGA #116	NE1/4 Section 19	2823/143	AMC 342620
MGA #117	SE1/4 Section 19	2823/145	AMC 342621
MGA #118	Lots 3 and 4 and E1/2 SW1/4 Section 19, containing 147.26 acres	2823/147	AMC 342622
MGA #119	Lots 1 and 2 and E1/2 NW1/4 Section 19, containing 146.58 acres	2823/149	AMC 342623
MGA #130	NE1/4 Section 30	2823/151	AMC 342624
MGA #131	SE1/4 Section 30	2823/153	AMC 342625
MGA #132	Lots 3 and 4 and E1/2 SW1/4 Section 30, containing 148.50 acres	2823/155	AMC 342626
MGA #133	Lots 1 and 2 and E1/2 NW1/4 Section 30, containing 147.90 acres	2823/157	AMC 342627
MGA #134	NE1/4 Section 31	2823/159	AMC 342628
MGA #135	SE1/4 Section 31	2823/161	AMC 342629
MGA #136	Lots 3 and 4 and E1/2 SW1/4 Section 31, containing 149.65 acres	2823/163	AMC 342630
MGA #137	Lots 1 and 2 and E1/2 NW1/4 Section 31, containing 149.15 acres	2823/165	AMC 342631
MGA #146	SE1/4 Section 35	2823/167	AMC 342632

RECEIVED
 BLM, AZ STATE OFFICE
 2008 JUN 19 A 1:31
 PHOENIX, ARIZONA

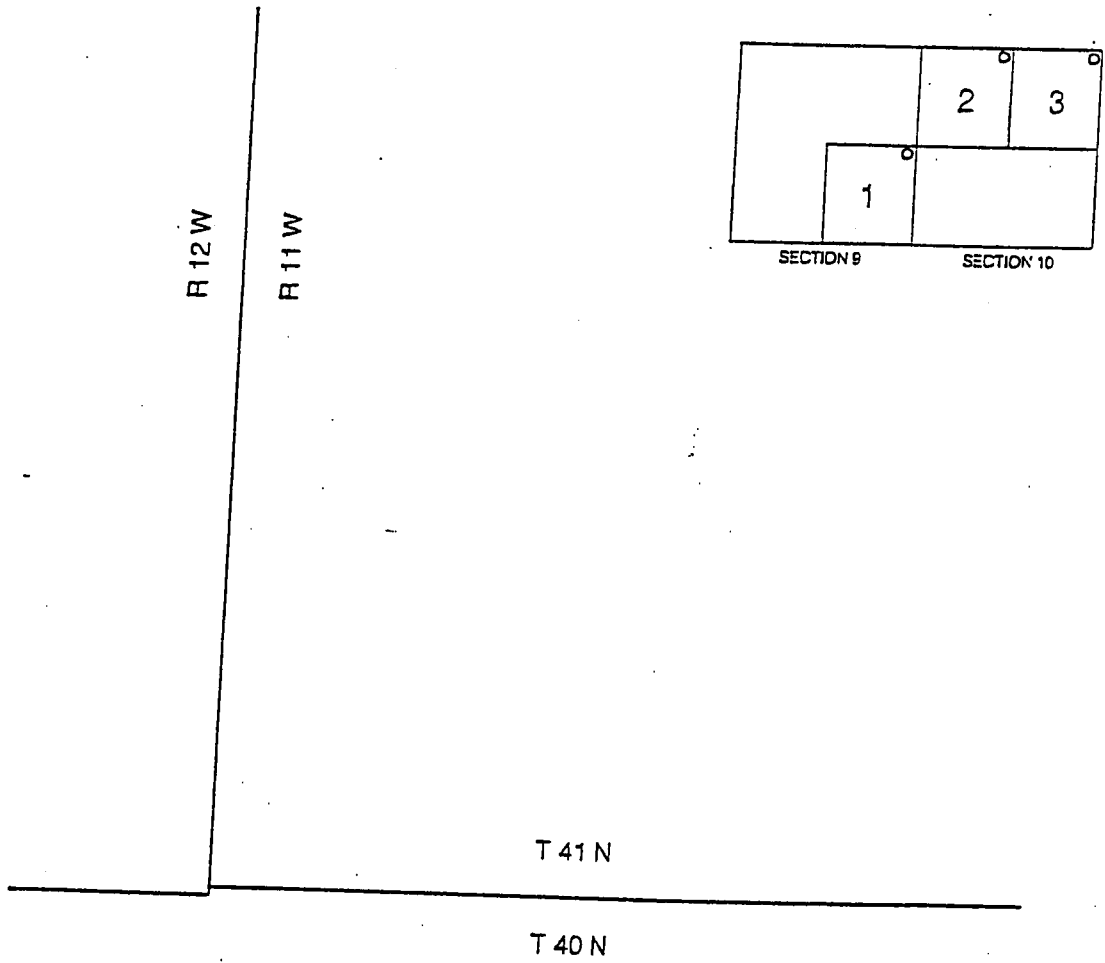
The following are situated in T. 39 N., R. 12 W., S.R.B.M., Mohave County, Arizona:

Claim Name	Description	Book/Page	Number
MGA #148	S1/2 SE1/4 Section 24, containing 80 acres	2823/169	AMC 342633
MGA #149	NE1/4 Section 25	2823/171	AMC 342634
MGA #150	SE1/4 Section 25	2823/173	AMC 342635

PHOENIX, ARIZONA

2008 JUN 19 A 7:31

RECEIVED
S.L.M. AZ STATE OFFICE

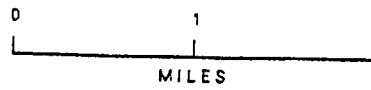


DUTCHMAN CLAIMS
 MOHAVE COUNTY, ARIZONA

PHOENIX, ARIZONA

2008 JUN 19 A 1:31

RECEIVED
 S.L.H. AZ STATE OFFICE



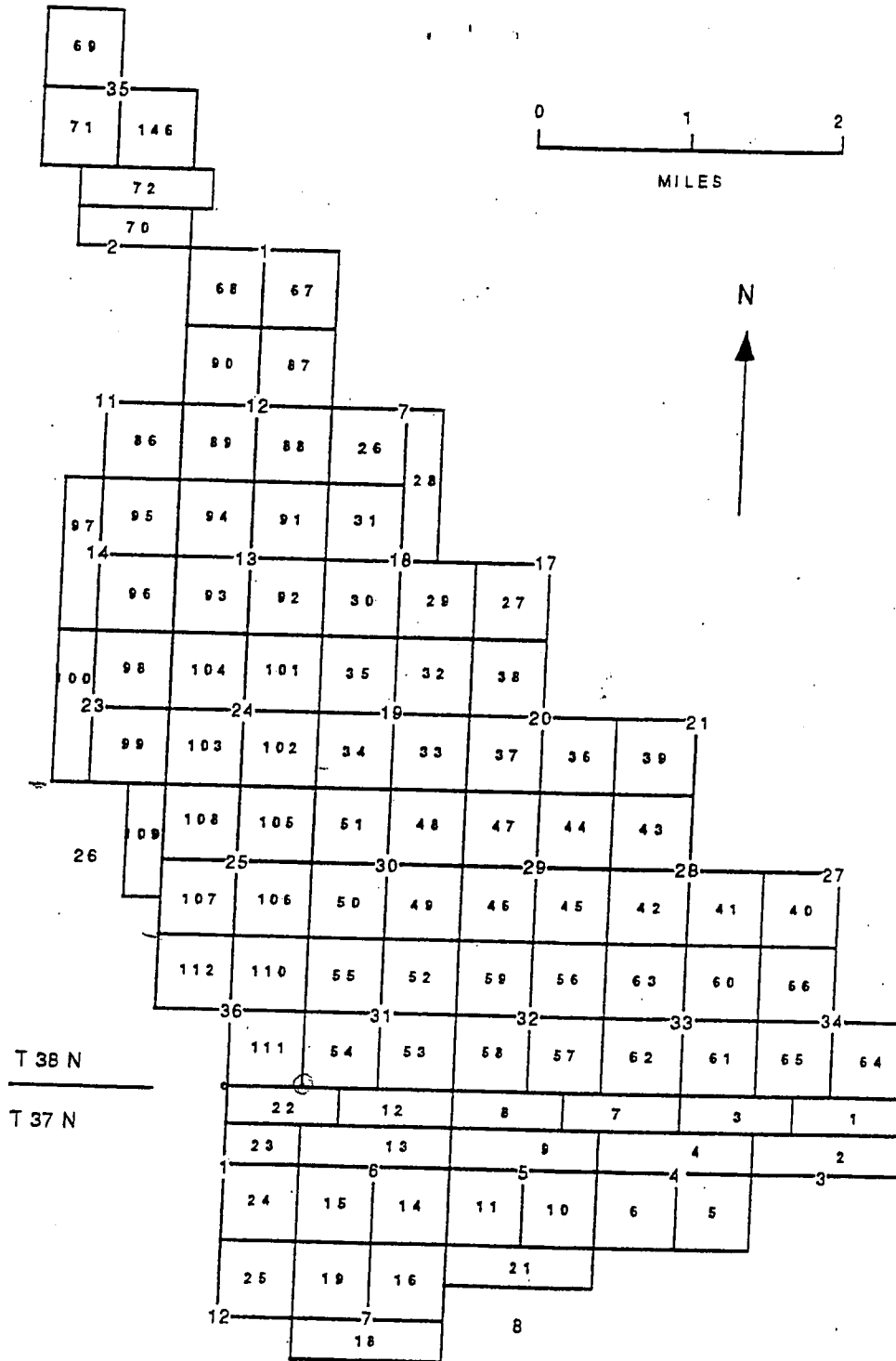
○ LOCATION NOTICES

T 39 N

T 38 N



N



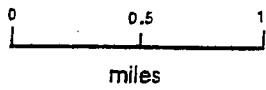
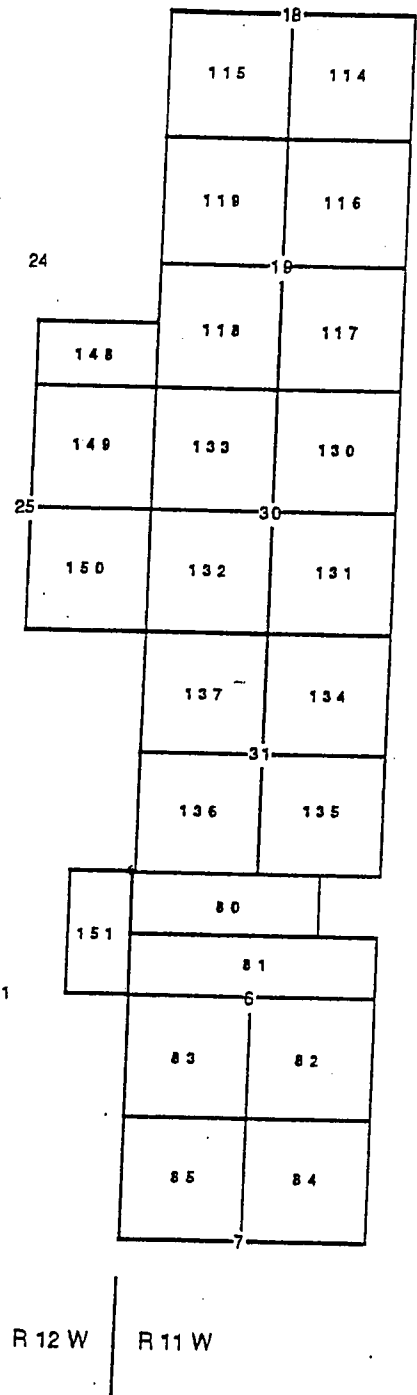
R 11 W | R 10 W

MGA CLAIMS
MOHAVE COUNTY, ARIZONA

PHOENIX, ARIZONA

2008 JUN 19 A 7:31

RECEIVED
L.M. AZ STATE OFFICE



MGA CLAIMS
 MOHAVE COUNTY, ARIZONA

RECEIVED
 S.L.M. AZ STATE OFFICE
 2008 JUN 19 A 7:31
 PHOENIX, ARIZONA

EXHIBIT D

UNPATENTED PLACER MINING CLAIMS IN MOHAVE COUNTY, ARIZONA

(GILA & SALT RIVER MERIDIAN)

RECEIVED
2.11.M. AZ STATE OFFICE
2008 JUN 19 A 7:31
PHOENIX, ARIZONA

EXHIBIT "D"
(7 Pages)

NEW GYPSUM CLAIMS

The following are situated in T. 42 N., R. 12 W., S.R.B.M.,
Mohave County, Arizona:

Claim Name	Description	County Book/Page	BLM Number
New Gypsum #2	SW 1/4 Section 31	731/21	139183
New Gypsum #3	Lots #1, 2, 3 and 4 along fractional Section 31 North boundary	731/22	139184

The following are situated in T. 41 N., R. 12 W., S.R.B.M.,
Mohave County, Arizona:

Claim Name	Description	County Book/Page	BLM Number
New Gypsum #4	Lots 1, 2 and 3 and that portion of the SE 1/4 NW 1/4 Section 6 that lies north of the I-15 right-of-way	2123/486	324812
New Gypsum #5	Lots 4 and 5, Section 6	2123/488	324813

MT. AETNA CLAIMS

The following are situated in T. 41 N., R. 11 W., S.R.B.M.,
Mohave County, Arizona:

Claim Name	Description	County Book/Page	BLM Number
Mt. Aetna #1	NW 1/4 Section 15	731/623	139177
Mt. Aetna #2	SW 1/4 Section 10	731/625	139178
Mt. Aetna #3	SE 1/4 Section 10	731/626	139179
Mt. Aetna #4	NE 1/4 Section 16	731/627	139180
Mt. Aetna #5	SE 1/4 Section 16	731/628	139181

RECEIVED
 STATE OFFICE
 PHOENIX, ARIZONA
 JUN 18 1981

GYPSUM HILLS CLAIMS

The following are situated in T. 41 N., R. 11 W., S.R.B.M., Mohave County, Arizona:

Claim Name	Description	County Book/Page	BLM Number
Gypsum Hills #1	NW1/4 Section 11	5-R/33	74105
Gypsum Hills #2	SW1/4 Section 11	5-R/34	74106
Gypsum Hills #3	NE1/4 Section 15	5-R/35	74107
Gypsum Hills #4	SE1/4 Section 15	5-R/36	74108
Gypsum Hills #5	SW1/4 Section 15	5-R/37	74109
Gypsum Hills #6	NW1/4 Section 14	572/591-592	74149
Gypsum Hills #7	NE1/4 Section 22	5-R/38	74110
Gypsum Hills #8	SE1/4 Section 22	5-R/39	74111
Gypsum Hills #9	SW1/4 Section 22	5-R/40	74112
Gypsum Hills #10	NW1/4 Section 22	5-R/41	74113
Gypsum Hills #19	NW1/4 Section 27	5-R/50	74122
Gypsum Hills #20	NE1/4 Section 28	5-R/51	74123
Gypsum Hills #22	SW1/4 Section 28	5-R/53	74125
Gypsum Hills #23	NW1/4 Section 28	5-R/54	74126

GOLDEN DOWN CLAIM

The following is situated in T. 41 N., R. 13 W., S.R.B.M., Mohave County, Arizona:

Claim Name	Description	County Book/Page	BLM Number
Golden Down #1	NW1/4 SE1/4 and E1/2 SE1/4 Section 12	753/8	145380

RECEIVED
 S.L.M. AZ STATE OFFICE
 2006 JUN 19 A 7:31
 PHOENIX, ARIZONA

GYPSUM DOME CLAIMS

The following are situated in T. 41 N., R. 11 W., S.R.B.M., Mohave County, Arizona:

Claim Name	Description	County Book/Page	BLM Number
Gypsum Dome #10	SE1/4 Section 20	5-R/19	74128
Gypsum Dome #11	SW1/4 Section 20	5-R/20	74129
Gypsum Dome #12	NW1/4 Section 20	5-R/21	74130
Gypsum Dome #13	NW1/4 Section 21	5-R/22	74131
Gypsum Dome #14	NE1/4 Section 21	5-R/23	74132
Gypsum Dome #15	SE1/4 Section 21	5-R/24	74133
Gypsum Dome #16	SW1/4 Section 21	5-R/25	74134
Gypsum Dome #17	NE1/4 Section 19	5-R/26	74135
Gypsum Dome #18	SE1/4 Section 19	5-R/27	74136
Gypsum Dome #19	SW1/4 Section 19, excluding lots 3 and 4, containing 160 acres	5-R/28	74137
(AMENDED)		2500/14	
Gypsum Dome #20	NE1/4 Section 30	5-R/29	74138
Gypsum Dome #22	SW1/4 Section 30, excluding lots 3 and 4, containing 160 acres	5-R/31	74140
(AMENDED)		2500/16	
Gypsum Dome #23	NW1/4 Section 30, excluding lots 1 and 2, containing 160 acres	5-R/32	74141
(AMENDED)		2500/18	

PHOENIX, ARIZONA

2008 JUN 19 A 1:31

RECEIVED
BLM, AZ STATE OFFICE

GYPSUM TOWN CLAIMS

The following are situated in T. 40 N., R. 12 W., S.R.B.M., Mohave County, Arizona:

Claim Name	Description	County Book/Page	BLM Number
Gypsum Town #13 (AMENDED)	Lots 1 & 2 Section 2	6-D/45 2500/8	74142
Gypsum Town #14	SE1/4 Section 2	6-D/46	74143
Gypsum Town #17	NE1/4 Section 11	5-Q/495	74086
Gypsum Town #24	SW1/4 Section 15	5-R/2	74093
Gypsum Town #25	NW1/4 Section 15	5-R/3	74094
Gypsum Town #26	NE1/4 Section 21	5-R/4	74095
Gypsum Town #28	NE1/4 Section 22	5-R/6	74097
Gypsum Town #30	SW1/4 Section 22	5-R/8	74099
Gypsum Town #32	NW1/4 Section 27	5-R/10	74101
Gypsum Town #33	SW1/4 Section 27	5-R/11	74102
Gypsum Town #47	SW1/4 Section 3	5-R/222	74052
Gypsum Town #51	SW1/4 Section 10	5-R/226	74056
Gypsum Town #52	NW1/4 Section 10	5-R/227	74057

RECEIVED
 BLM, AZ STATE OFFICE
 2008 JUN 19 A 7:31
 PHOENIX, ARIZONA

RECEIVED
B.L.M. AZ STATE OFFICE

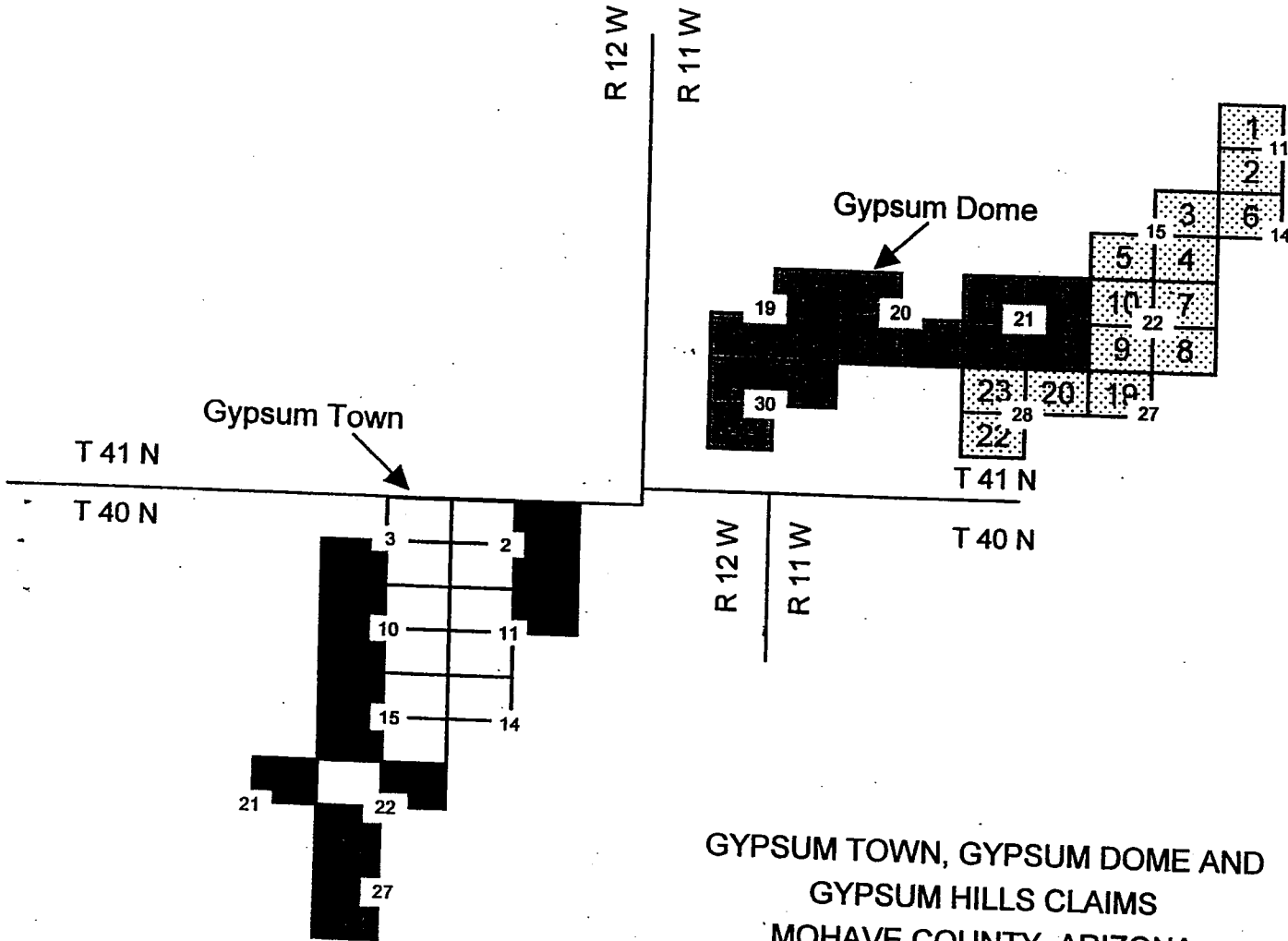
2000 JUN 19 A 7:31

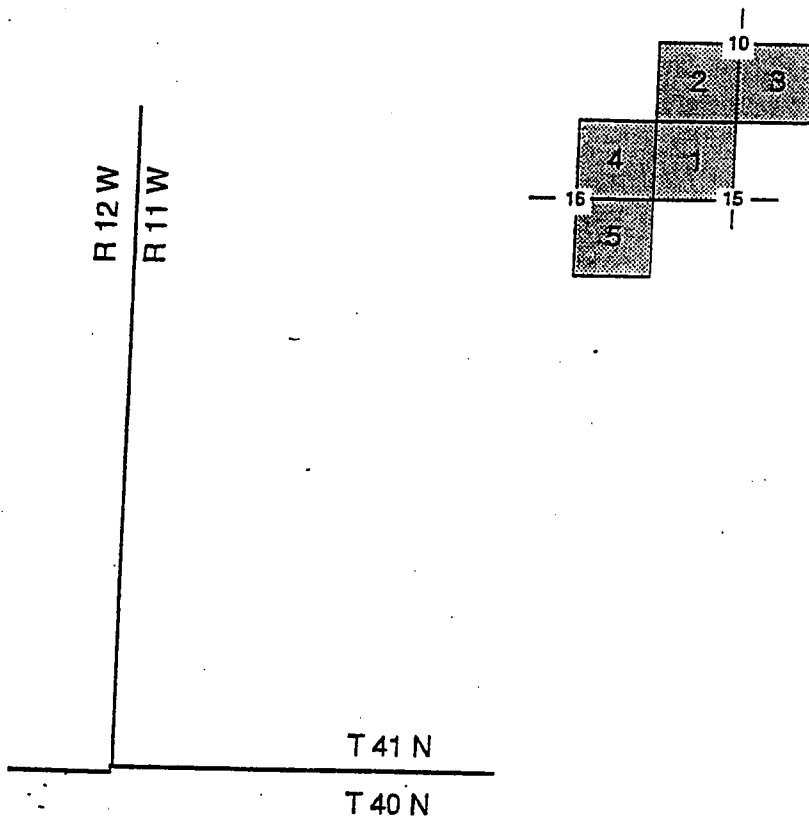
Gypsum Hills, ARIZONA

Gypsum Dome

Gypsum Town

GYP SUM TOWN, GYP SUM DOME AND
GYP SUM HILLS CLAIMS
MOHAVE COUNTY, ARIZONA



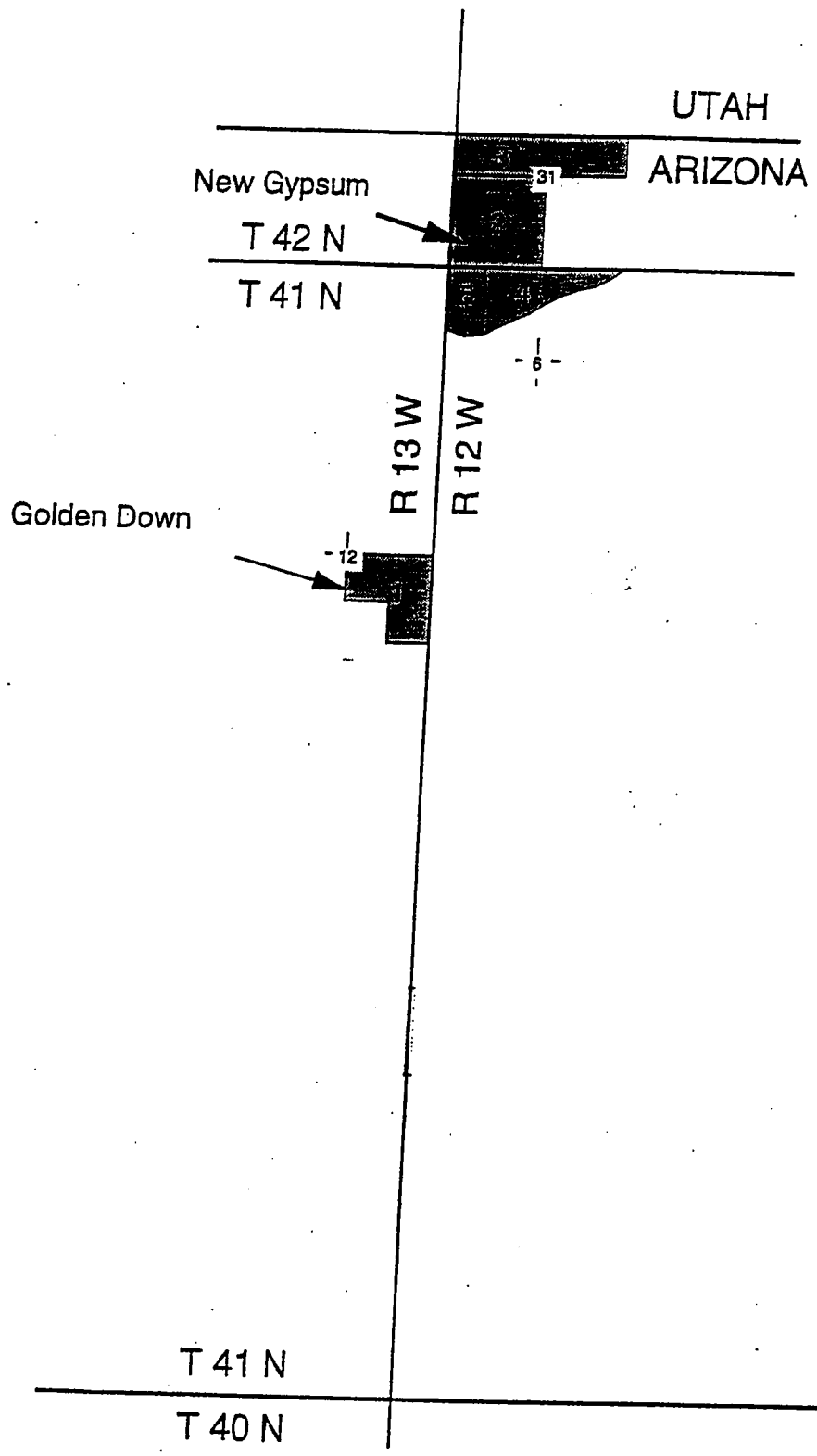


MT AETNA CLAIMS
 MOHAVE COUNTY, ARIZONA

PHOENIX, ARIZONA

2000 JUN 19 A 1:32

RECEIVED
 S.L.M. AZ STATE OFFICE



GOLDEN DOWN, NEW GYPSUM
CLAIMS
MOHAVE COUNTY, ARIZONA

PHOENIX, ARIZONA

2008 JUN 19 A 7:32

RECEIVED
CLM. AZ STATE OFFICE

When recorded mail to:
Bush & Gudgeon, Inc.
205 E. Tabernacle, Suite 4
St. George, UT 84770

AFFIDAVIT OF CORRECTION


I, Kelly, R. Schmutz, a registered Land Surveyor in the State of Arizona, R.L.S. No. 40535, hereby state that the Record of Survey entitled "Record of Survey" "A Dependent Survey and Aliquot Breakdown of the Northwest ¼ and the Southwest ¼ of Section 29, Township 41 North, Range 12 West, Gila & Salt River Meridian, Located in Mohave County, Arizona" that was recorded in Book 29, at Page 40, at Fee No. 2005098987, Records of Mohave County, was prepared under my direction. Said Record of Survey incorrectly reflects the Section in which the survey was performed in the Legal Description. "Legal Description" as appears on said Record of Survey as recorded reads incorrectly as shown being: "The N1/2 NE1/4 NW1/4, S1/2 NE1/4 NW1/4, N1/2 NW1/4 SW1/4, S1/2 NW1/4 SW1/4, All of Section 20, Township 41 North, Range 12 West, Gila & Salt River Meridian, Mohave County, Arizona."

The correct reading of said "Legal Description" is: "The N1/2 NE1/4 NW1/4, S1/2 NE1/4 NW1/4, N1/2 NW1/4 SW1/4, S1/2 NW1/4 SW1/4, All of Section 29, Township 41 North, Range 12 West, Gila & Salt River Meridian, Mohave County, Arizona."

This affidavit of correction serves to correct the inadvertent scrivener's error and to be attached to and become a part of the recorded Record of Survey.

DATED this 9th Day of September, 2005

STATE OF UTAH }
 }ss
COUNTY OF WASHINGTON }




This instrument was acknowledged and executed before me

This 9th Day of September, 2005

Linda L. Glasgow
NOTARY PUBLIC

6-5-09
MY COMMISSION EXPIRES



RECEIVED
L.M. AZ STATE OFFICE
2008 JUN 19 A 7:32
PHOENIX, ARIZONA

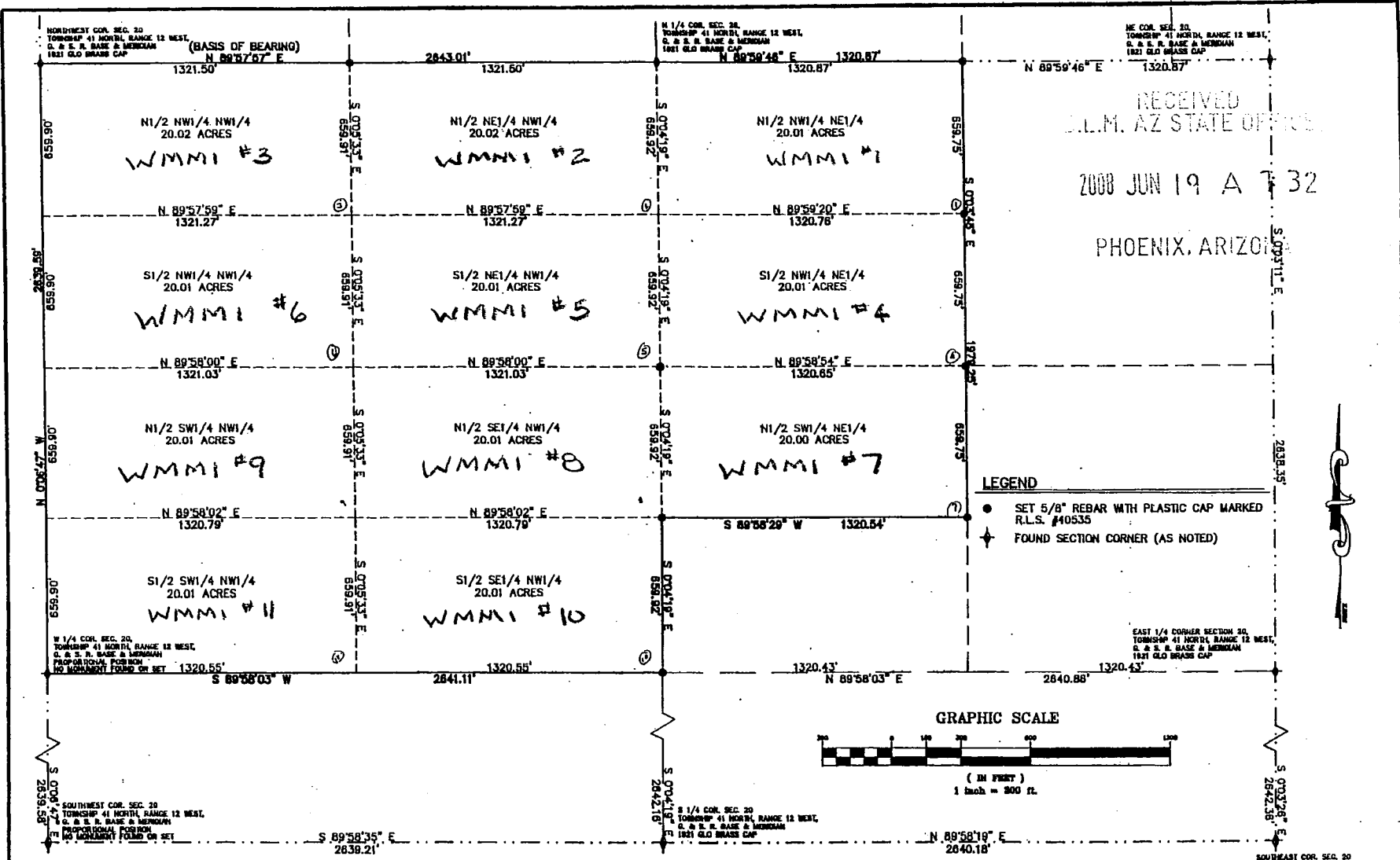
Exhibit E

**Placer Mining Claims in Mohave County, Arizona
(Gila & Salt River Meridian)**

Claim Name	Lands Affected	BLM AMC#	Location Date	Recording Date	Book/Page
WMMI #1	N1/2,NW1/4,NE1/4 Section 20 T41N-R12W	367127	9/12/2005	9/15/2005	Bk 5837 Pg 972
WMMI #2	N1/2,NE1/4,NW1/4 Section 20 T41N-R12W	367128	9/12/05	9/15/06	Bk 5837 Pg 974
WMMI #3	N1/2,NW1/4,NW1/4 Section 20 T41N-R12W	367129	9/12/05	9/15/06	Bk 5837 Pg 976
WMMI #4	S1/2,NW1/4,NE1/4 Section 20 T41N-R12W	367130	9/12/06	9/15/05	Bk 5837 Pg 978
WMMI #5	S1/2,NE1/4, NW1/4 Section 20 T41N-R12W	367131	9/12/05	9/15/05	Bk 5837 Pg 980
WMMI #6	S1/2,NW1/4,NW1/4 Section 20 T41N-R12W	367132	9/12/05	9/15/05	Bk 5837 Pg 982
WMMI #7	N1/2,SW1/4,NE1/4 Section 20 T41N-R12W	367133	9/12/05	9/15/05	Bk 5837 Pg 984
WMMI #8	N1/2,SE1/4,NW1/4 Section 20 T41N-R12W	367134	9/12/05	9/15/05	Bk 5837 Pg 986
WMMI #9	N1/2,SW1/4,NW1/4 Section 20 T41N-R12W	367135	9/12/05	9/15/05	Bk 5837 Pg 988
WMMI #10	S1/2,SE1/4,NW1/4 Section 20 T41N-R12W	367136	9/12/05	9/15/05	Bk 5837 Pg 990
WMMI #11	S1/2, SW1/4,NW1/4 Section 20 T41N-R12W	367137	9/12/05	9/15/05	Bk 5837 Pg 992
WMMI #12	N1/2,NE1/4,NW1/4 Section 29 T41N, R12W	367138	9/12/05	9/15/05	Bk 5837 Pg 994
WMMI #13	S1/2,NE1/4,NW1/4 Section 29 T41N, R12W	367139	9/12/05	9/15/05	Bk 5837 Pg 996
WMMI #14	N1/2,NW1/4,SW1/4 Section 29 T41N, R12W	367140	9/12/05	9/15/05	Bk 5837 Pg 998
WMMI #15	S1/2,NW1/4,SW1/4 Section 29 T41N, R12W	367141	9/12/05	9/15/05	Bk 5837 Pg 100094
WMMI #16	N1/2,NE1/4,NE1/4 Section 31, T41N-R12W	367142	9/12/05	9/15/05	Bk 5838 Pg 1
WMMI #17	N1/2,NW1/4,NE1/4 Section 31 T41N-R12W	367143	9/12/05	9/15/05	Bk 5838 Pg 3

2008 JUN 19 1:32
 PHOENIX, ARIZONA

RECEIVED
 BLM, AZ STATE OFFICE



LEGAL DESCRIPTION

THE $\frac{1}{2}$ NW $\frac{1}{4}$ NE $\frac{1}{4}$, $\frac{1}{2}$ NE $\frac{1}{4}$ NW $\frac{1}{4}$, $\frac{1}{2}$ NW $\frac{1}{4}$ NW $\frac{1}{4}$, $\frac{1}{2}$ NW $\frac{1}{4}$ NE $\frac{1}{4}$, $\frac{1}{2}$ NE $\frac{1}{4}$ NW $\frac{1}{4}$, $\frac{1}{2}$ NE $\frac{1}{4}$ NW $\frac{1}{4}$, $\frac{1}{2}$ NE $\frac{1}{4}$ NW $\frac{1}{4}$, $\frac{1}{2}$ SE $\frac{1}{4}$ NW $\frac{1}{4}$, $\frac{1}{2}$ SW $\frac{1}{4}$ NW $\frac{1}{4}$, $\frac{1}{2}$ SW $\frac{1}{4}$ NE $\frac{1}{4}$, $\frac{1}{2}$ SE $\frac{1}{4}$ NW $\frac{1}{4}$, $\frac{1}{2}$ SW $\frac{1}{4}$ NW $\frac{1}{4}$ ALL OF SECTION 20 TOWNSHIP 41 NORTH, RANGE 12 WEST, GILA & SALT RIVER MERIDIAN, MOHAVE COUNTY, ARIZONA.

CONTAINS 220.12 ACRES

NARRATIVE

THE PURPOSE OF THIS SURVEY WAS TO LOCATE AND MARK ON THE GROUND THE EXTERIOR BOUNDARY OF THE ABOVE DESCRIBED MINING CLAIM PARCELS. THE MINING CLAIMS ARE ALIQUOT PARCELS CALCULATED FROM THE SECTION WORK SHOWN HEREON. THIS SURVEY WAS PERFORMED AT THE REQUEST OF OUR CLIENT. THE BASIS OF BEARING IS N 89°57'57" E BETWEEN THE NORTHWEST CORNER AND THE NORTH $\frac{1}{4}$ CORNER OF SECTION 20 TOWNSHIP 41 NORTH, RANGE 12 WEST, GILA & SALT RIVER MERIDIAN, MOHAVE COUNTY, ARIZONA.

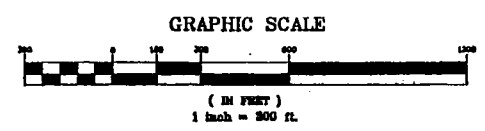
SURVEYOR'S CERTIFICATE

THIS IS TO CERTIFY THAT THE SURVEY OF THIS PLAT WAS MADE UNDER MY DIRECT SUPERVISION AND IS CORRECTLY REPRESENTED ON THIS PLAT.



Kelly R. Schmutz 8-31-05
 KELLY R. SCHMUTZ, R.L.S. 40535

- LEGEND**
- SET 5/8" REBAR WITH PLASTIC CAP MARKED R.L.S. #40535
 - ✦ FOUND SECTION CORNER (AS NOTED)



RECORD OF SURVEY

A DEPENDENT SURVEY AND ALIQUOT BREAKDOWN OF THE NORTHWEST $\frac{1}{4}$ AND THE NORTHEAST $\frac{1}{4}$ OF SECTION 20, TOWNSHIP 41 NORTH, RANGE 12 WEST GILA & SALT RIVER MERIDIAN LOCATED IN MOHAVE COUNTY, ARIZONA.

PREPARED FOR:
WESTERN MINING & MINERALS
 225 N. BLUFF ST.
 ST. GEORGE, UT 84770
 (435) 628-3918

FILED AND RECORDED AT THE REQUEST OF _____
 _____ MIN. PAST _____ O'CLOCK _____ M. IN BOOK _____
 OF _____ PAGE _____ RECORDS OF MOHAVE COUNTY, ARIZONA.
 BY _____ DEPUTY RECORDER _____ RECORDER _____
 RECEPTION NUMBER _____

BUSH & GUDGELL, INC.
 Engineers - Planners - Surveyors
 205 EAST TABERNACLE, ST. GEORGE, UTAH 84770
 (801) 673 2337 Fax (801) 625 9581
 Offices: Salt Lake City, Utah - Page, Arizona

RECEIVED
 I.L.M. AZ STATE OFFICE
 2008 JUN 19 A 7 32
 PHOENIX, ARIZONA

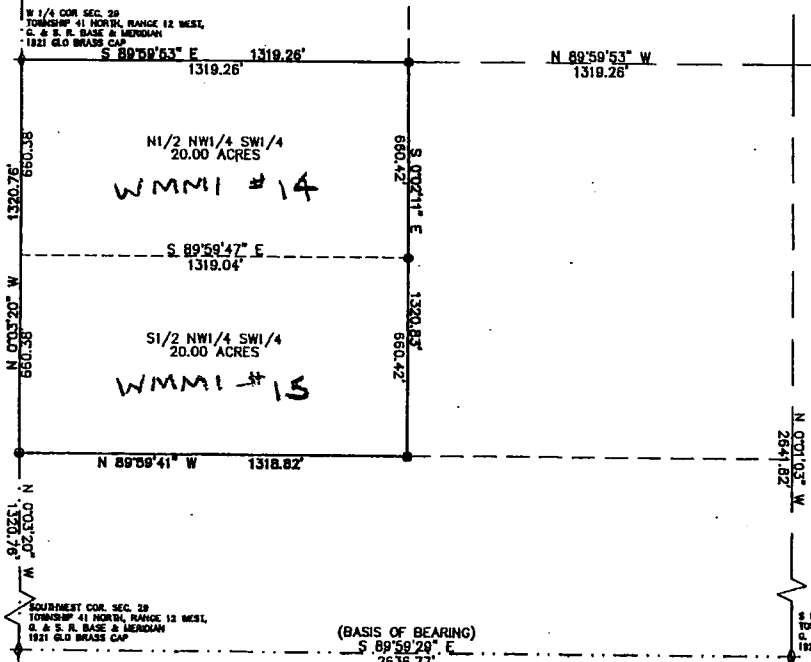
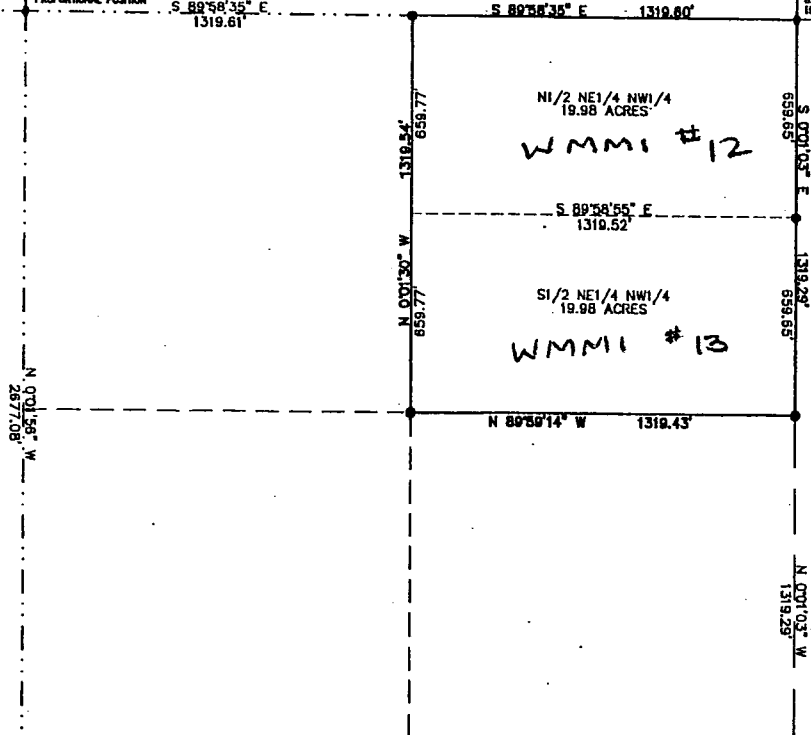
DRAWN : JMD DATE : 8/05/05
 DESIGNER : _____
 CHECKED : KRS
 APPROVED : _____
 SCALE : 1" = 300'
 JOB NO. : 5 - 7831

RECORD OF SURVEY
 NORTHWEST $\frac{1}{4}$ AND THE NORTHEAST $\frac{1}{4}$ OF SEC. 20
 T. 41 N., R. 12 W., GILA AND SALT RIVER MERIDIAN

SHEET
 1
 SHEETS
 FILE: 7831RS

NORTHWEST COR. SEC. 29
TOWNSHIP 41 NORTH, RANGE 12 WEST,
G. & S. R. BASE & MERIDIAN
PROPORTIONAL POSITION
S 89°58'35" E
1319.61

N 1/4 COR. SEC. 28
TOWNSHIP 41 NORTH, RANGE 12 WEST,
G. & S. R. BASE & MERIDIAN
1821 GLO BRASS CAP



RECEIVED
S.L.M. AZ STATE OFFICE
2008 JUN 19 A 7:32
PHOENIX, ARIZONA

SURVEYOR'S CERTIFICATE

THIS IS TO CERTIFY THAT THE SURVEY OF THIS PLAT WAS MADE UNDER MY DIRECT SUPERVISION AND IS CORRECTLY REPRESENTED ON THIS PLAT.

Kelly R. Schmitz 9-9-05
KELLY R. SCHMITZ, R.L.S. 40535



LEGAL DESCRIPTION

THE N1/2 NE1/4 NW1/4, S1/2 NE1/4 NW1/4,
N1/2 NW1/4 SW1/4, S1/2 NW1/4 SW1/4,
ALL OF SECTION 28 TOWNSHIP 41 NORTH, RANGE 12 WEST, GILA & SALT
RIVER MERIDIAN, MOHAVE COUNTY, ARIZONA.
CONTAINS 79.96 ACRES

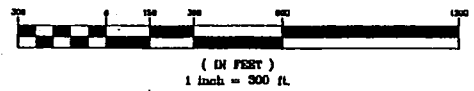
NARRATIVE

THE PURPOSE OF THIS SURVEY WAS TO LOCATE AND MARK ON THE
GROUND THE EXTERIOR BOUNDARY OF THE ABOVE DESCRIBED MINING
CLAIM PARCELS. THE MINING CLAIMS ARE ALIQUOT PARCELS CALCULATED
FROM THE SECTION WORK SHOWN HEREON. THIS SURVEY WAS
PERFORMED AT THE REQUEST OF OUR CLIENT. THE BASIS OF BEARING IS
S 89°59'29" E BETWEEN THE SOUTHWEST CORNER AND THE SOUTH 1/4
CORNER OF SECTION 29 TOWNSHIP 41 NORTH, RANGE 12 WEST, GILA &
SALT RIVER MERIDIAN, MOHAVE COUNTY, ARIZONA.

LEGEND

- SET 5/8" REBAR WITH PLASTIC CAP MARKED R.L.S. #40535
- ✦ FOUND SECTION CORNER (AS NOTED)

GRAPHIC SCALE



RECORD OF SURVEY

A DEPENDENT SURVEY AND ALIQUOT BREAKDOWN OF THE
NORTHWEST 1/4 AND THE SOUTHWEST 1/4 OF SECTION 29,
TOWNSHIP 41 NORTH, RANGE 12 WEST GILA & SALT RIVER
MERIDIAN LOCATED IN MOHAVE COUNTY, ARIZONA.

PREPARED FOR:
WESTERN MINING & MINERALS
225 N. BLUFF ST.
ST. GEORGE, UT 84770
(435) 628-3918

FILED AND RECORDED AT THE REQUEST OF _____
MIN. PAST _____ O'CLOCK _____ M. IN BOOK _____
OF _____ PAGE _____ RECORDS OF MOHAVE
COUNTY, ARIZONA.
BY _____ DEPUTY RECORDER _____ RECORDER _____
RECEPTION NUMBER _____

Drawn: JMO Date: 8/03/05
Designer: _____
Checked: KRS
Approved: KRS
Scale: 1" = 300'
Job No.: S-7831

RECORD OF SURVEY
NORTHWEST 1/4 AND THE SOUTHWEST 1/4 OF SEC. 29
T. 41 N., R. 12 W., GILA AND SALT RIVER MERIDIAN

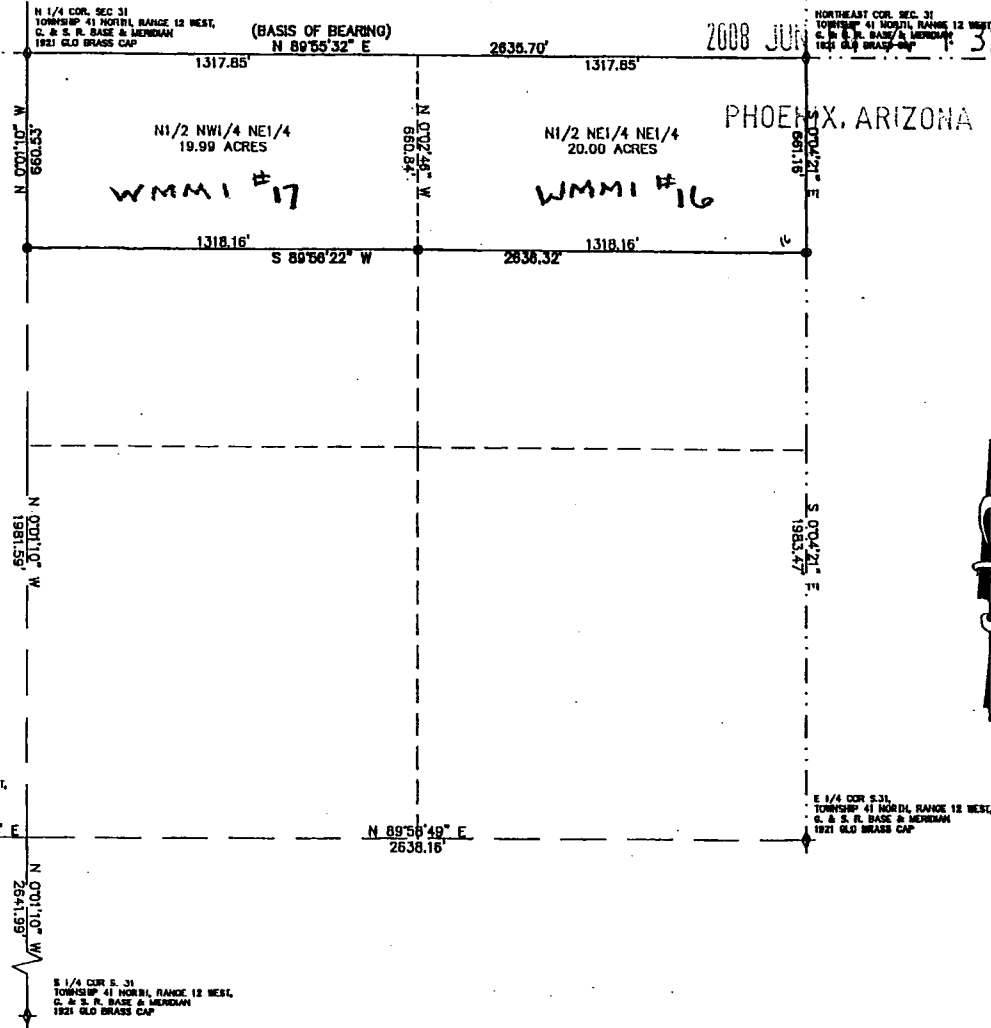
SHEET
1
1
SHEETS

BUSH & GUDGELL, INC.
Engineers - Planners - Surveyors
205 EAST TABERNACLE, ST. GEORGE, UTAH 84770
(801) 873 2337 Fax (801) 628 9581
Offices: Salt Lake City, Utah - Pocatello, Arizona



RECEIVED
D.L.M. AZ STATE OFFICE

2008 JUN 32



SURVEYOR'S CERTIFICATE

THIS IS TO CERTIFY THAT THE SURVEY OF THIS PLAT WAS MADE UNDER MY DIRECT SUPERVISION AND IS CORRECTLY REPRESENTED ON THIS PLAT.



Kelly R. Schmutz 0-31-08
KELLY R. SCHMUTZ R.L.S 40535

LEGAL DESCRIPTION

THE N1/2 NW1/4 NE1/4, N1/2 NE1/4 NE1/4, ALL OF SECTION 31 TOWNSHIP 41 NORTH, RANGE 12 WEST, GILA & SALT RIVER MERIDIAN, MOHAVE COUNTY, ARIZONA.

CONTAINS 39.99 ACRES

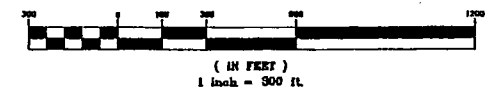
NARRATIVE

THE PURPOSE OF THIS SURVEY WAS TO LOCATE AND MARK ON THE GROUND THE EXTERIOR BOUNDARY OF THE ABOVE DESCRIBED MINING CLAIM PARCELS. THE MINING CLAIMS ARE ALIQUOT PARCELS CALCULATED FROM THE SECTION WORK SHOWN HEREON. THIS SURVEY WAS PERFORMED AT THE REQUEST OF OUR CLIENT. THE BASIS OF BEARING IS N 89°55'32" E BETWEEN THE NORTH 1/4 CORNER AND THE NORTHEAST CORNER OF SECTION 31 TOWNSHIP 41 NORTH, RANGE 12 WEST, GILA & SALT RIVER MERIDIAN, MOHAVE COUNTY, ARIZONA.

LEGEND

- SET 5/8" REBAR WITH PLASTIC CAP MARKED R.L.S. #40535
- ✦ FOUND SECTION CORNER (AS NOTED)

GRAPHIC SCALE



RECORD OF SURVEY

A DEPENDENT SURVEY AND ALIQUOT BREAKDOWN OF THE NORTHEAST 1/4 OF SECTION 31, TOWNSHIP 41 NORTH, RANGE 12 WEST GILA & SALT RIVER MERIDIAN LOCATED IN MOHAVE COUNTY, ARIZONA.

PREPARED FOR:
WESTERN MINING & MINERALS
225 N. BLUFF ST.
ST. GEORGE, UT 84770
(435) 628-3918

FILED AND RECORDED AT THE REQUEST OF _____
_____ MIN. PAST _____ O'CLOCK _____ M. IN BOOK _____
OF _____ PAGE _____ RECORDS OF MOHAVE COUNTY, ARIZONA.
BY _____ DEPUTY RECORDER _____ RECORDER
RECEPTION NUMBER _____

BUSH & GUDGELL, INC.
Engineers - Planners - Surveyors
205 EAST TABERNACLE ST. GEORGE, UTAH 84770
(801) 673 2337 Fax (801) 628 9581



Drawn: JWD Date: 8/03/05
Designer: _____
Checked: _____
Approved: KRS
Scale: 1" = 300'
SHEET NO. 1 OF 1




RECORD OF SURVEY
NORTHEAST 1/4 OF SEC. 31
T. 41 N., R. 12 W., GILA AND SALT RIVER MERIDIAN

SHEET
1
SHEETS
FILE: 7831RS

UPS Internet Shipping: View/Print Label

1. **Print the label(s):** Select the Print button on the print dialog box that appears. Note: If your browser does not support this function select Print from the File menu to print the label.
2. **Fold the printed label at the dotted line.** Place the label in a UPS Shipping Pouch. If you do not have a pouch, affix the folded label using clear plastic shipping tape over the entire label.
3. **GETTING YOUR SHIPMENT TO UPS**
Customers without a Daily Pickup
 - Schedule a same day or future day Pickup to have a UPS driver pickup all of your Internet Shipping packages.
 - Hand the package to any UPS driver in your area.
 - Take your package to any location of The UPS Store[®], UPS Drop Box, UPS Customer Center, UPS Alliances (Office Depot[®] or Staples[®]) or Authorized Shipping Outlet near you. Items sent via UPS Return ServicesSM (including via Ground) are accepted at Drop Boxes.
 - To find the location nearest you, please visit the 'Find Locations' Quick link at ups.com.**Customers with a Daily Pickup**
 - Your driver will pickup your shipment(s) as usual.

FOLD HERE

<p style="text-align: right;">LTR</p> <p style="text-align: right;">1 OF 1</p> <p>TAMARA ENGSTROM 435-628-3916 WESTERN MINING & MINERALS 283 W. HILTON DR. SAINT GEORGE UT 84770</p> <p>SHIP TO: BLM ARIZONA OFFICE 602-417-9200 SUITE 800 ONE NORTH CENTRAL AVE PHOENIX AZ 85004-4427</p>	<p style="font-size: 2em; font-weight: bold;">AZ 850 9-10</p> 	<p style="font-size: 2em; font-weight: bold;">UPS NEXT DAY AIR</p> <p style="font-size: 3em; font-weight: bold;">1</p> <p>TRACKING #: 1Z 4R1 698 25 9285 2354</p>		<p style="text-align: center;">BILLING: P/P</p> <div style="text-align: center;">  <p style="font-size: 0.8em;">TM</p> </div> <p style="font-size: 0.7em;">UIS 10.1.06. WXP160 75-04 01/2008</p>
--	---	---	--	---

RECEIVED
J.L.M. AZ STATE OFFICE

2008 JUN 14 11:32

PHOENIX, ARIZONA

SURVEYOR'S CERTIFICATE

THIS IS TO CERTIFY THAT THE SURVEY OF THIS PLAT WAS MADE UNDER MY DIRECT SUPERVISION AND IS CORRECTLY REPRESENTED ON THIS PLAT.



Kelly R. Schmitz
KELLY R. SCHMITZ/R.L.S. 40535

LEGAL DESCRIPTION

THE N1/2 NW1/4 NE1/4, N1/2 NE1/4 NE1/4,
ALL OF SECTION 31 TOWNSHIP 41 NORTH, RANGE 12 WEST, GILA & SALT
RIVER MERIDIAN, MOHAVE COUNTY, ARIZONA.

CONTAINS 39.99 ACRES

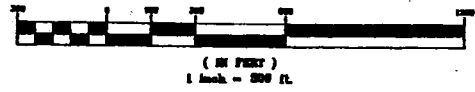
NARRATIVE

THE PURPOSE OF THIS SURVEY WAS TO LOCATE AND MARK ON THE GROUND THE EXTERIOR BOUNDARY OF THE ABOVE DESCRIBED MINING CLAIM PARCELS. THE MINING CLAIMS ARE ALIQUOT PARCELS CALCULATED FROM THE SECTION WORK SHOWN HEREON. THIS SURVEY WAS PERFORMED AT THE REQUEST OF OUR CLIENT. THE BASIS OF BEARING IS N 89°55'32" E BETWEEN THE NORTH 1/4 CORNER AND THE NORTHEAST CORNER OF SECTION 31 TOWNSHIP 41 NORTH, RANGE 12 WEST, GILA & SALT RIVER MERIDIAN, MOHAVE COUNTY, ARIZONA.

LEGEND

- SET 5/8" REBAR WITH PLASTIC CAP MARKED R.L.S. #40535
- ✦ FOUND SECTION CORNER (AS NOTED)

GRAPHIC SCALE



RECORD OF SURVEY

A DEPENDENT SURVEY AND ALIQUOT BREAKDOWN OF THE NORTHEAST 1/4 OF SECTION 31, TOWNSHIP 41 NORTH, RANGE 12 WEST GILA & SALT RIVER MERIDIAN LOCATED IN MOHAVE COUNTY, ARIZONA.

PREPARED FOR:
WESTERN MINING & MINERALS
225 N. BLUFF ST.
ST. GEORGE, UT 84770
(435) 825-3910

FILED AND RECORDED AT THE REQUEST OF _____
MIN. PAST _____ O'CLOCK _____ M. IN BOOK _____
OF _____ PAGE _____ RECORDS OF MOHAVE COUNTY, ARIZONA.
BY _____ DEPUTY RECORDS _____

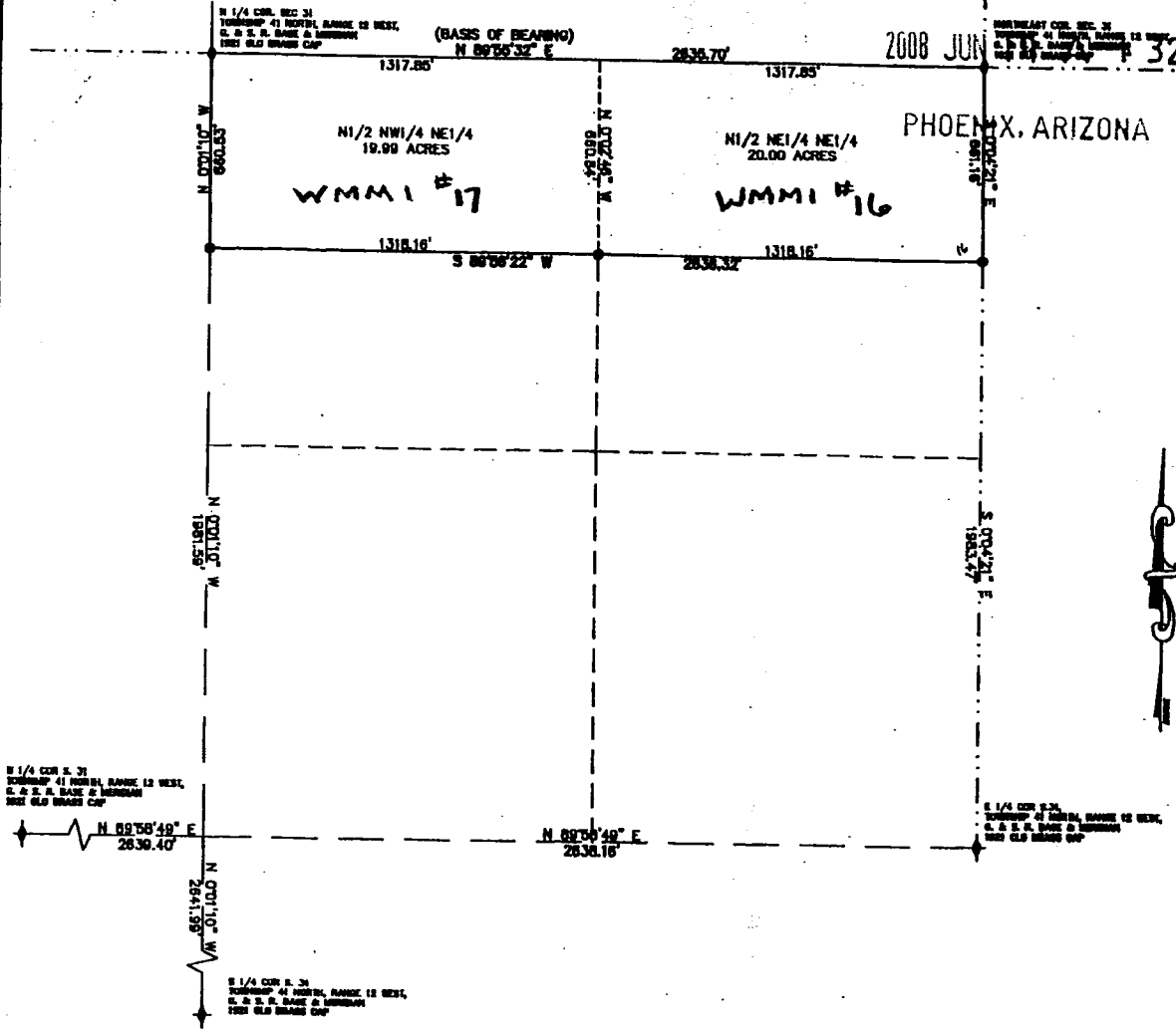
RECORD OF SURVEY
NORTHEAST 1/4 OF SEC. 31
T. 41 N., R. 12 W., GILA AND SALT RIVER MERIDIAN

SHEET
1
1

Drawn: JMD Date: 6/23/08
Designed: _____
Checked: KRS
Approved: _____
Scale: 1" = 200'






BUSH & GUDGELL, INC.
Business - Planners - Surveyors
205 EAST TABERNACLE, ST. GEORGE, UTAH 84770
(801) 873-2337 Fax (801) 828-9561



UPS Internet Shipping: View/Print Label

1. **Print the label(s):** Select the Print button on the print dialog box that appears. Note: If your browser does not support this function select Print from the File menu to print the label.
2. **Fold the printed label at the dotted line.** Place the label in a UPS Shipping Pouch. If you do not have a pouch, affix the folded label using clear plastic shipping tape over the entire label.
3. **GETTING YOUR SHIPMENT TO UPS**
Customers without a Daily Pickup
 - Schedule a same day or future day Pickup to have a UPS driver pickup all of your Internet Shipping packages.
 - Hand the package to any UPS driver in your area.
 - Take your package to any location of The UPS Store[®], UPS Drop Box, UPS Customer Center, UPS Alliances (Office Depot[®] or Staples[®]) or Authorized Shipping Outlet near you. Items sent via UPS Return ServicesSM (including via Ground) are accepted at Drop Boxes.
 - To find the location nearest you, please visit the 'Find Locations' Quick link at ups.com.**Customers with a Daily Pickup**
 - Your driver will pickup your shipment(s) as usual.

FOLD HERE

<p style="text-align: right;">1 OF 1</p> <p style="text-align: center;">LTR</p> <p>TAMARA ENGSTROM 435-628-3916 WESTERN MINING & MINERALS 283 W. HILTON DR. SAINT GEORGE UT 84770</p> <p>SHIP TO: BLM ARIZONA OFFICE 602-417-9200 SUITE 800 ONE NORTH CENTRAL AVE PHOENIX AZ 85004-4427</p>	<p style="font-size: 2em; font-weight: bold;">AZ 850 9-10</p> 	<p style="font-size: 2em; font-weight: bold;">1</p> <p style="font-weight: bold;">UPS NEXT DAY AIR</p> <p>TRACKING #: 1Z 4R1 698 25 9285 2354</p>	 <p style="text-align: center;">BILLING: P/P</p>
			 <p style="font-size: 0.8em;">UPS 10.1.06. WXPB60 75.0A 01/2008</p>

United States Department of the Interior
 Bureau of Land Management

Receipt

BUSINESS & SUPPORT SVCS DIV
 ONE N CENTRAL AVE SUITE 800
 PHOENIX, AZ 85004 -4427
 Phone: (602) 417-9200

No:

1727707

Transaction #: 1784475		ENTERED INTO COMPUTER JUL 07 2008 PB
Date of Transaction: 06/19/2008		
CUSTOMER:	WESTERN MINING PO BOX 850 ST GEORGE, UT 84771	

LINE #	QTY	DESCRIPTION	REMARKS	UNIT PRICE	TOTAL
1	1.00	LOCATABLE MINERALS / MINING CLAIMS-NOT NEW-UNADJUD, ONE AUTH NO. ONLY / MINING CLAIM MONEY RECEIVED (455) CASES: AMC354466/\$66125.00	MAINT 2009/529	- n/a -	66125.00
TOTAL:					\$66,125.00

PAYMENT INFORMATION			
1	AMOUNT:	\$66,125.00	POSTMARKED: 6/17/08 0:00
	TYPE:	CHECK	RECEIVED: 06/19/2008
	CHECK NO:	00046378	
	NAME:	WESTERN MINING AND MINERALS PO BOX 850 ST GEORGE UT 84771	

REMARKS

This receipt was generated by the automated BLM Collections and Billing System and is a paper representation of a portion of the official electronic record contained therein.

Message:

529 ROWS RETRIEVED

ENTERED INTO COMPUTER
JUL 07 2008

CBS Export Results Report

YB

Include Resolved Records

Record Status

- Error Records (E/M/I)
- Accepted Records (A/W)
- "On Hold" Records (H)
- All Records (for s/n or receipt nr)
- Exported, No Results From CBS
- New (not yet exported)

Search Criteria Responsible Area (Error)

- Enter export Date (mm/dd/yyyy) ALL User (U,X)
- Serial Number match (optional) Programmer (P,X)
- Receipt Nr (optional) 1727707 All (U,P,X)
- Export Nr (exclusive)
- LR2000 User (defaults to login) ALL

Query

Reset

User Guide

	Resend?	Export Nr	A/D	Serial Nr	Multi	Code	\$ Amount	Remarks	Receipt Nr	LR2000 User	#Msg	Resolve
1	<input type="checkbox"/>	1736111	A	AMC354466		582	125.00	2009	1727707	P5BROWN		<input type="checkbox"/>

NOTICE!!

These documents have been scanned!

Do not place un-scanned documents beneath this notice!

Do not remove this notice from this file!

GPO Jacket No. 560-102
Print Order 61540
Rise Business Services, LLC
Job=AZ15 7/11/2019



Box Number= AZ15156



Claim Begin-End: AMC354466-AMC354802

5 Miscellaneous



AZ15156-5

AMC352947-AMC445064

**NO
DOCUMENTS
FOUND**

NO DOCUMENTS FOUND
NO DOCUMENTS FOUND

NOTICE!!

These documents have been scanned!

Do not place un-scanned documents beneath this notice!

Do not remove this notice from this file!

GPO Jacket No. 560-102
Print Order 61540
Rise Business Services, LLC
Job=AZ15 7/11/2019



Box Number= AZ15156



Claim Begin-End: AMC354466-AMC354802

6 Location Notices-Amendments and Supporting Documents



AZ15156-5

AMC352947-AMC445064

**NO
DOCUMENTS
FOUND**

NO DOCUMENTS FOUND
NO DOCUMENTS FOUND